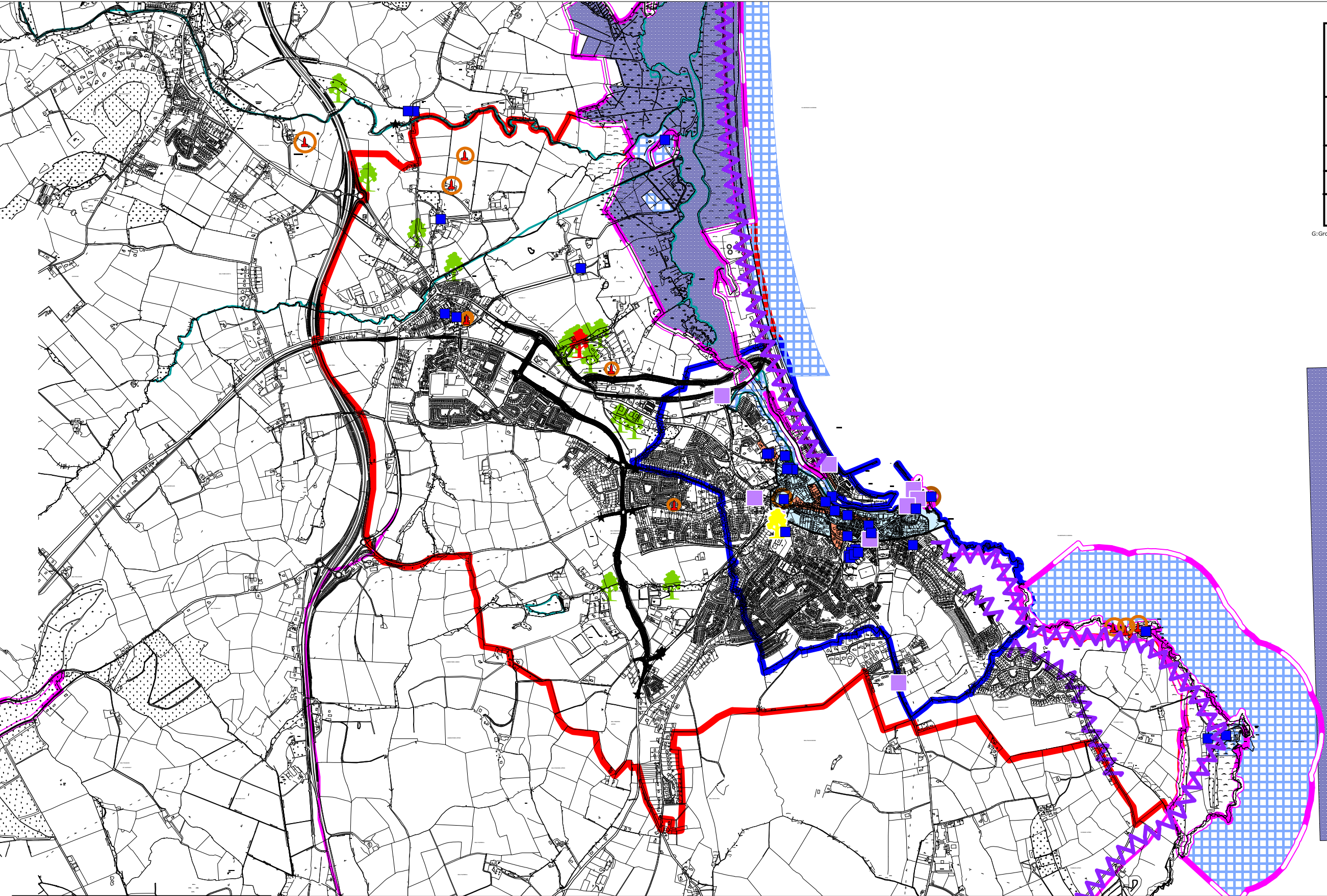




Director of Services:	Desmond O' Brien
Town Manager	Michael Nicholson
A/Senior Planner:	Sorcha Walsh
Scale: 1: 25,000 @ A3	Date: June2012
Drawn By: BH	Checked By: POF
© Ordnance Survey Ireland. All rights reserved. Licence Number 2012/35/CCMA/Wicklow County Council	

G:\Groups\Planning\harvey\WTC




















**WICKLOW TOWN COUNCIL**  
**WICKLOW COUNTY COUNCIL**

**Wicklow County Council Planning Department**  
County Buildings, Station Road, Wicklow  
Tel: (0404) 20100 Email: [plandev@wicklowcoco.ie](mailto:plandev@wicklowcoco.ie)

**DRAFT WICKLOW - RATHNEW**  
**DEVELOPMENT PLAN 2013 - 2019**

**HERITAGE MAP**

 Development Boundary	 Protected Structures	 Group of trees for protection	 Proposed Protected Structures
 Wicklow Town Council Boundary	 Listed Views	 Rivers	 Proposed Amenity Tree
 pSPA	 Prospect of Special Amenity	 Architectural Conservation Area	
 cSAC	 Tree Preservation Order (CDP)	 Zone of Archaeology	
 pNHA	 Amenity Trees	 Recorded Monument and buffer	