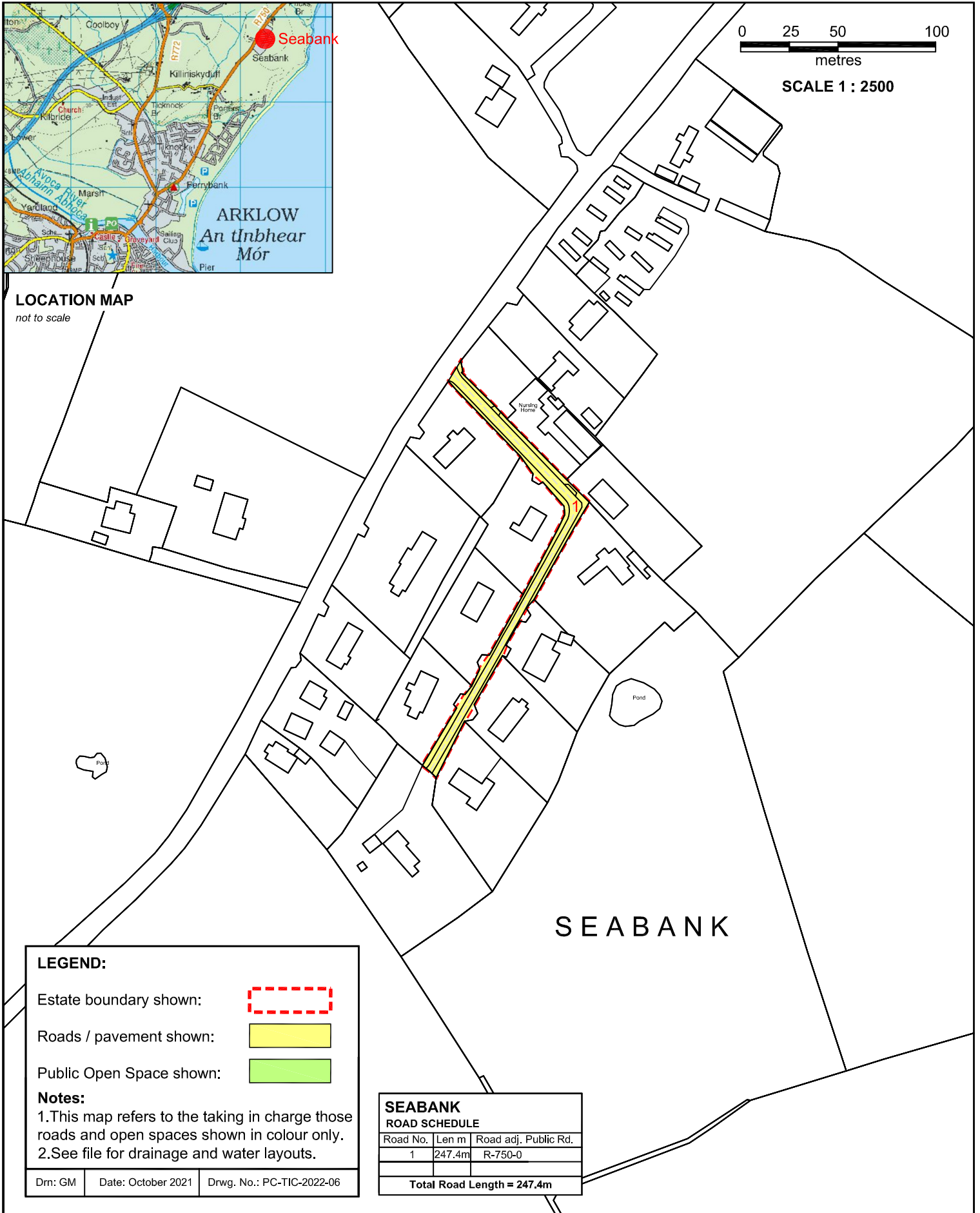
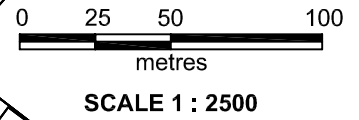



LOCATION MAP
not to scale



LEGEND:

Estate boundary shown:



Roads / pavement shown:



Public Open Space shown:



Notes:

1. This map refers to the taking in charge those roads and open spaces shown in colour only.
2. See file for drainage and water layouts.

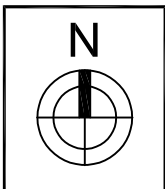
Dwn: GM Date: October 2021 Drwg. No.: PC-TIC-2022-06

SEABANK

ROAD SCHEDULE

| Road No. | Len m | Road adj. Public Rd. |
|----------|--------|----------------------|
| 1 | 247.4m | R-750-0 |

Total Road Length = 247.4m



**Taking In Charge Roads and Open Spaces
Site Layout Plan
Seabank, Arklow, Co. Wicklow.**

**WICKLOW COUNTY
COUNCIL**

PLANNING, DEVELOPMENT
& ENVIRONMENT
DIRECTOR OF SERVICES:
BREEGE KILKENNY

