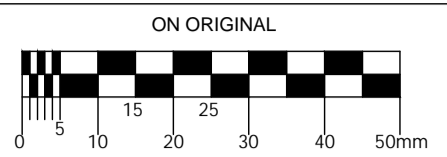


© COPYRIGHT OF THIS DRAWING IS RESERVED BY DBFL CONSULTING ENGINEERS. NO PART SHALL BE REPRODUCED OR TRANSMITTED WITHOUT THEIR WRITTEN PERMISSION.



- NOTES:
1. DO NOT SCALE. ALL MEASUREMENTS AND COORDINATES TO BE CHECKED ON SITE.
  2. ALL ROAD MARKINGS & SIGNS SHALL COMPLY FULLY WITH THE TRAFFIC SIGNS MANUAL PUBLISHED BY THE DEPARTMENT OF TRANSPORT, JUNE 2010.
  3. ALL CO-ORDINATES ARE TO IRISH TRANSVERSE MERCATOR.
  4. ALL LEVELS ARE TO ORDNANCE DATUM AND ARE IN METRES.
  5. ALL BOUNDARIES AND ADJOINING ROADS TO BE CHECKED ON SITE PRIOR TO CONSTRUCTION.

LEGEND

- PROPOSED ROAD
- PROPOSED FOOTPATH
- PROPOSED CYCLE LANE
- PROPOSED CYCLE TRACK
- PROPOSED GRASS VERGE
- PROPOSED SHARED SPACE
- PROPOSED BOUNDARY
- PROPOSED RAISED CROSSING/RAMP
- PROPOSED UNCONTROLLED TACTILE PAVING
- PROPOSED CONTROLLED TACTILE PAVING
- PROPOSED CYCLE TRACK CORDUROY RIBBING
- PROPOSED FOOTPATH TRACK CORDUROY RIBBING

ORDNANCE SURVEY IRELAND LICENCE  
No EN 0017919  
© ORDNANCE SURVEY IRELAND  
GOVERNMENT OF IRELAND

REV	DATE	DESCRIPTION	BY	CHKD
<b>PART 8 PLANNING</b>				
DESIGNED	OWF	PREPARED	OWF	
DATE	AUG 2019	CHECKED	BCM	

**DBFL**  
DUBLIN OFFICE: Ormond House,  
Upper Ormond Quay, Dublin 7, Ireland.  
PHONE: +353 1 400 4000  
FAX: +353 1 400 4050

WATERFORD OFFICE: Unit 2, The Chandlery,  
1-2 O'Connell Street, Waterford, Ireland.  
PHONE: +353 51 309 500  
FAX: +353 51 844 913

DBFL Consulting Engineers    EMAIL: info@dbfl.ie    SITE: www.dbfl.ie

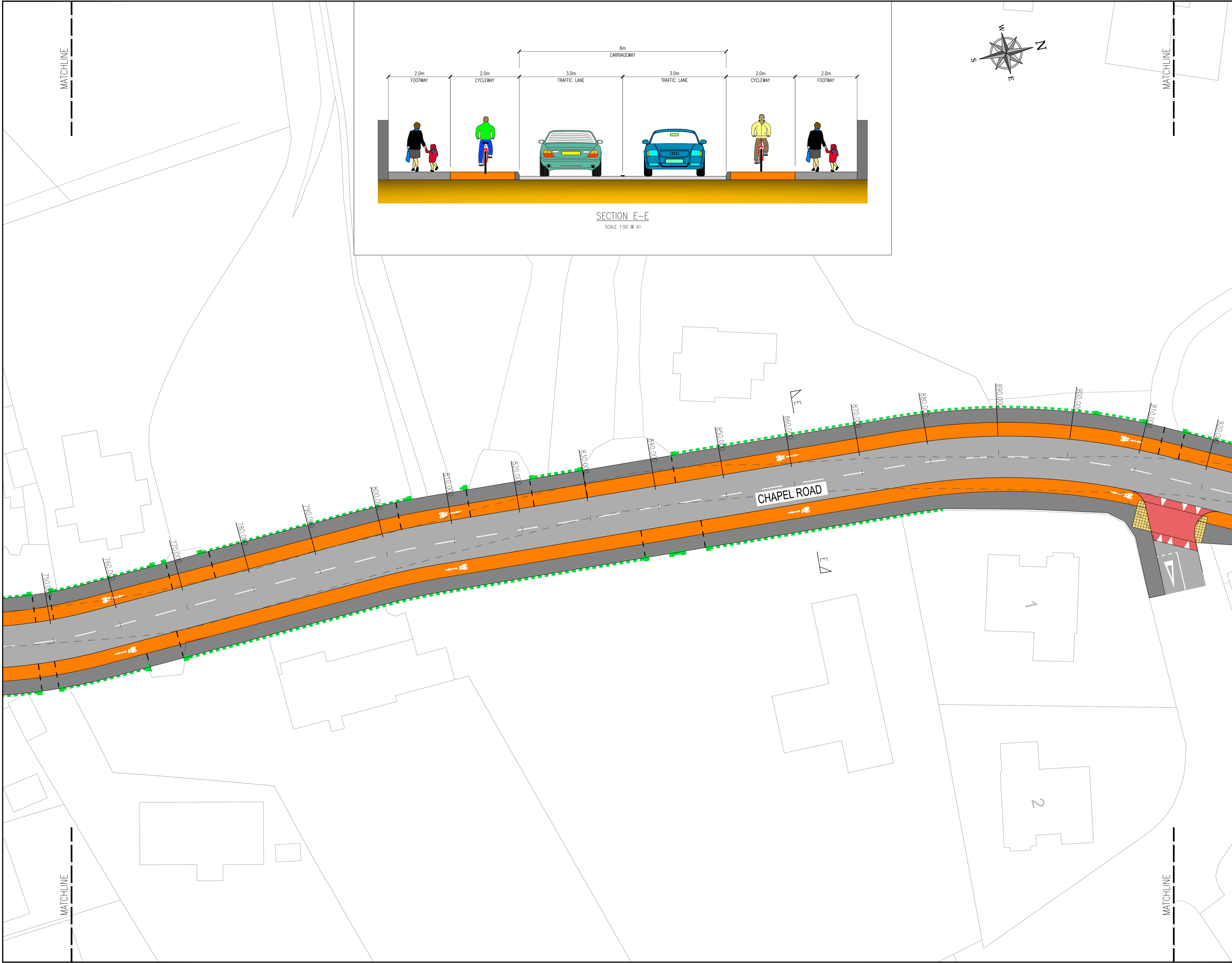
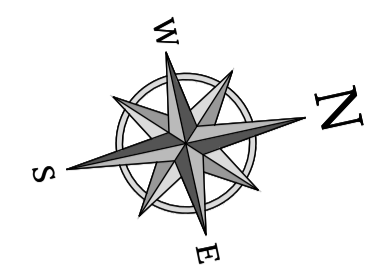
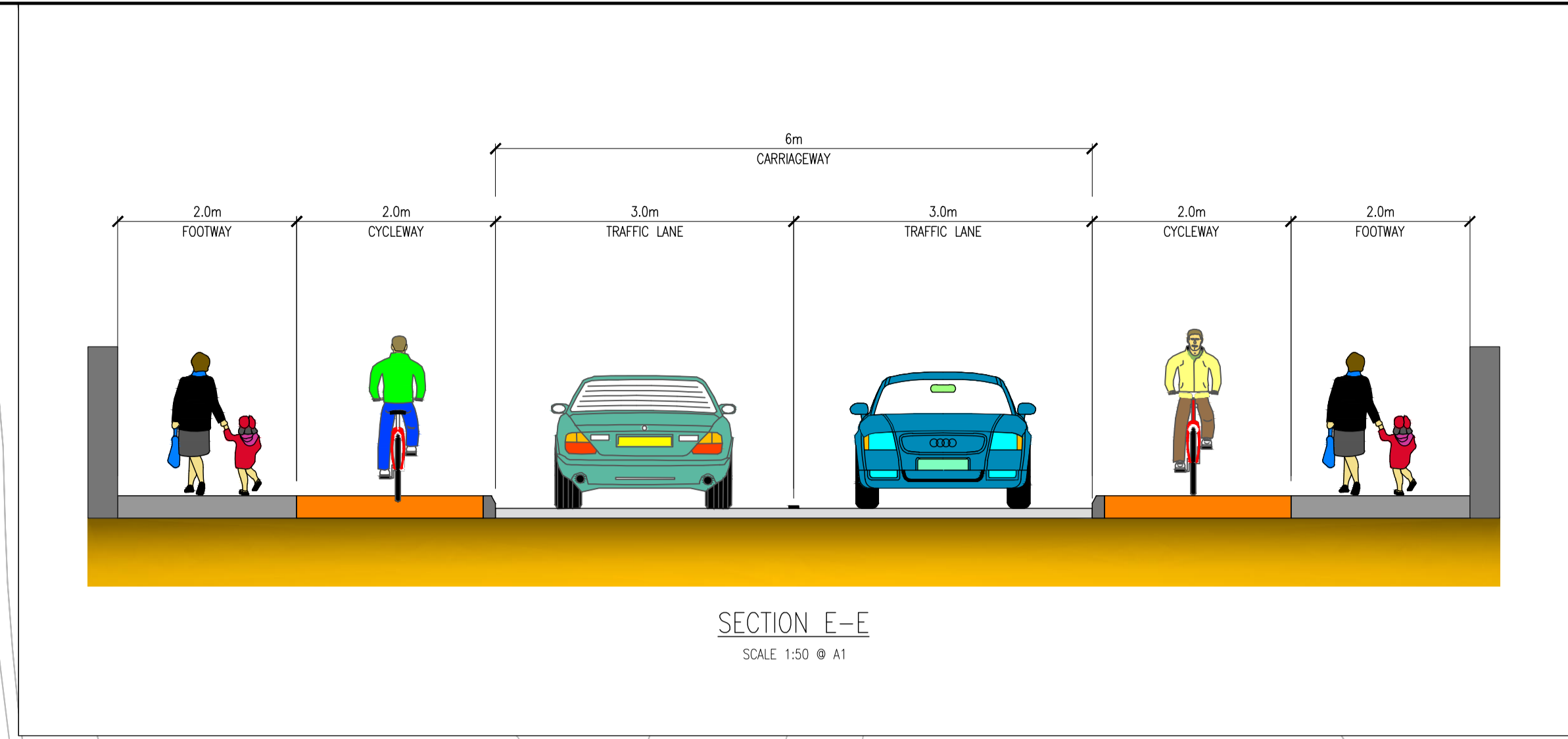
PROJECT  
**BLACKLION TO DELGANY  
(CHAPEL ROAD L-1027)  
IMPROVEMENT SCHEME**

DRG. TITLE  
**PROPOSED ROAD LAYOUT  
SHEET 5 OF 6**

CLIENT  
**WICKLOW  
COUNTY  
COUNCIL**



SCALE: 1:250 @A1    FILE REF: 190092-2000  
DRG. NO. 190092-2005



MATCHLINE

MATCHLINE

MATCHLINE

MATCHLINE