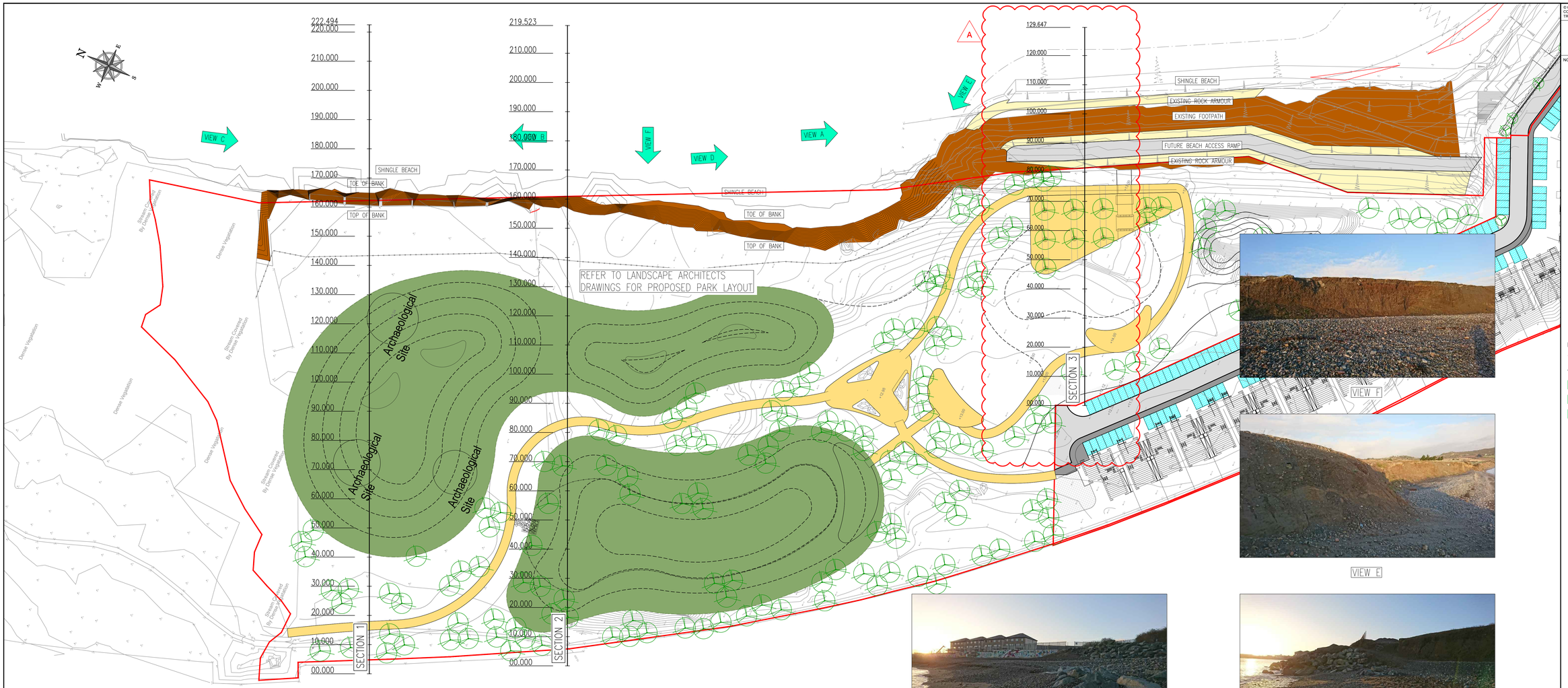

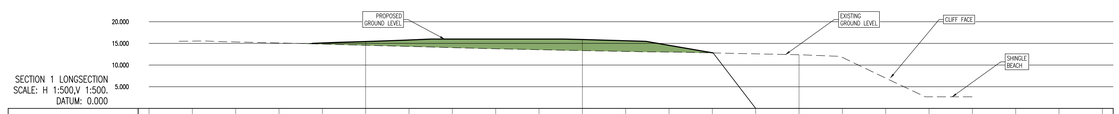

SECTION 1 LONGSECTION
SCALE: H 1:500,V 1:500.
DATUM: 0.000

CHAINAGE	00.000	10.000	20.000	30.000	40.000	50.000	60.000	70.000	80.000	90.000	100.000	110.000	120.000	130.000	140.000	150.000	160.000	170.000	180.000	190.000	200.000	210.000	222.494
EXISTING GROUND LEVELS		15.522	15.532	15.104	14.835	14.561	14.300	14.022	13.759	13.548	13.338	13.147	13.003	12.806	12.566	12.274	11.763	6.988					
PROPOSED LEVELS					15.995	15.434	15.789	16.000	16.000	16.000	15.896	15.812	15.239										
LEVEL DIFFERENCE					0.26	0.87	1.49	1.98	2.24	2.45	2.56	2.47	2.24										

SECTION 1

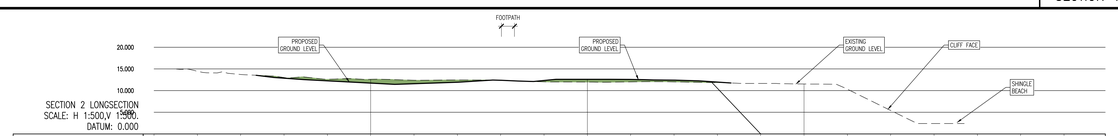

SECTION 2 LONGSECTION
SCALE: H 1:500,V 1:500.
DATUM: 0.000

CHAINAGE	00.000	10.000	20.000	30.000	40.000	50.000	60.000	70.000	80.000	90.000	100.000	110.000	120.000	130.000	140.000	150.000	160.000	170.000	180.000	190.000	200.000	210.000	219.523
EXISTING GROUND LEVELS		14.477	13.718	13.011	12.605	12.612	12.388	12.450	12.383	12.030	11.970	12.014	12.014	11.852	11.648	11.324	10.325	5.410					
PROPOSED LEVELS				12.864	12.253	11.728	11.588	11.931	12.383	12.340	12.607	12.575	12.416	11.968									
LEVEL DIFFERENCE				−0.15	−0.35	−0.88	−0.80	−0.52	0.00	0.31	0.64	0.56	0.40	0.12									

SECTION 2

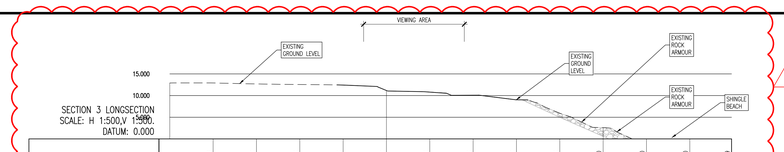

SECTION 3 LONGSECTION
SCALE: H 1:500,V 1:500.
DATUM: 0.000

CHAINAGE		10.000	20.000	30.000	40.000	50.000	60.000	70.000	80.000	90.000	100.000	110.000	120.000	129.639
EXISTING GROUND LEVELS	12.903	12.907	12.883	12.351	12.420	11.166	10.807	10.079	9.016	5.919	2.598			
PROPOSED LEVELS		12.907	12.883	12.351	12.420	11.166	10.807	10.079	9.016	5.919	2.598			
LEVEL DIFFERENCE	0.00	0.00	0.00	0.00	0.00	0.00	0.00	0.00	0.00	0.00	0.00			

SECTION 3



VIEW A

VIEW D

VIEW B

VIEW C

© COPYRIGHT OF THIS DRAWING IS RESERVED BY DBFL CONSULTING ENGINEERS. NO PART SHALL BE REPRODUCED OR TRANSMITTED WITHOUT THEIR WRITTEN PERMISSION.

ON ORIGINAL

0 5 10 20 30 40 50mm

NOTES:

LEGEND

- EXISTING GROUND LEVEL
- PROPOSED GROUND LEVEL
- LANDSCAPE MOUNDING
- LANDSCAPE SHARED PATHWAY
- EXISTING BANK
- LOCATION OF SITE IMAGE

REV.	DATE	DESCRIPTION	BY	CHKD
A	180216	SECTION C UPDATED	GMC	DJR

PLANNING

DESIGNED	DRD	PREPARED	GMC
DATE	JUL2015	CHECKED	DJR

DBFL Consulting Engineers

DUBLIN OFFICE Ormond House, Upper Ormond Quay, Dublin 7, Ireland.
PHONE +353 1 400 4000
FAX +353 1 400 4030

WATERFORD OFFICE Unit 2, The Chandlery, 1-2 O'Connell Street, Waterford, Ireland.
PHONE +353 51 309 500
FAX +353 51 844 913

EMAIL info@dbfl.ie SITE www.dbfl.ie

PROJECT
RESIDENTAL DEVELOPMENT AT GREYSTONES MARINA, CO. WICKLOW

DRG. TITLE
CROSS SECTION THROUGH LANDSCAPED AREA EXISTING COMPARED TO PROPOSED

CLIENT
WICKLOW COUNTY COUNCIL

SCALE	1:500 @A0	FILE REF.	152076-9111
DRG. NO.	152076-9111		A