

# Record of Protected Structures

2016 – 2022

## WICKLOW COUNTY DEVELOPMENT PLAN



Comhairle Contae Chill Mhantáin

DECEMBER 2016

## **Wicklow County Council - Record of Protected Structures**

Each development plan must include policy objectives to protect structures or parts of structures of special interest within its functional area under Section 10 of the Planning and Development Act, 2000. The primary means of achieving this objective is for the planning authority to compile and maintain a record of protected structures to be included in the development plan. A planning authority is obliged to include in the Record of Protected Structures every structure which, in its opinion, is of special architectural, historical, archaeological, artistic, cultural, scientific, social or technical interest.

A 'protected structure' is defined as any structure or specified part of a structure, which is included in the Record of Protected Structures. A structure is defined by the Planning and Development Act, 2000 as 'any building, structure, excavation, or other thing constructed or made on, in or under any land, or any part of a structure'. In relation to a protected structure, the meaning of the term 'structure' is expanded to include:









- (a) the interior of the structure;
- (b) the land lying within the curtilage of the structure;
- (c) any other structures lying within that curtilage and their interiors, and
- (d) all fixtures and features which form part of the interior or exterior of the above structures.

Where indicated in the Record of Protected Structures, protection may also include any specified feature within the attendant grounds of the structure which would not otherwise be included. It should also be noted that there are no categories or grades of protected structures under the Act. A structure is either a protected structure or it is not.

This schedule and the associated maps are provided in this document in the interest of clarity and for ease of reference. Protected structures are indicated on the maps provided. This however is not intended to define the precise extent of the protected structure. Where house names may have changed recently, the former name may be provided in the list. In any case where boundary walls, gates or other such features or any building or structure are listed but not mapped, they shall be deemed to be listed. Likewise, in any case where a building or structure is mapped but not listed, it shall be deemed to be listed.

County Wicklow RPS also includes all structures currently listed within the Bray Plan, Wicklow Town – Rathnew Plan and the Arklow and Environs Plan, please refer to each of these plans for the relevant towns RPS list and map. 2 structures were added to the Bray Plan RPS during the making of the Wicklow County Development Plan 2016 – 2022 and are listed and mapped at the end of this document.

REF. No.	OTHER REF	BUILDING ADDRESS	STRUCTURE	TOWNLAND	DESCRIPTION	PHOTO
01-01	01	Talbotstown House	Country House	Butter Mountain Td	An early-19 <sup>th</sup> Century, seven-bay, single-storey, gable-ended house with end stacks and roof with natural slates. There is a three-bay return making it an L plan. The entrance has been moved to the side and has late-19 <sup>th</sup> Century, foliate jambs.	
01-02	01	Kilbride Manor House	Country House	Kilbride Td	Gothic-revival composition by Thomas Cobden of circa 1840 being the rebuilding of an earlier house with mullioned windows, gables, crenellations and turrets. At the rear are two enclosed yards of stables and outhouses.	
01-03	01	Tinode The Lamb	Tram Station	Tinode Td	A mid-19 <sup>th</sup> Century, three-bay, two-storey building of coursed-rubble granite with brick dressings, a double-arched window in a central, advanced bay.	
01-04	01	Tinode House	Country House	Tinode Td	A house of circa 1860 designed by William Caldbeck in a Venetian- gothic revival style, of granite ashlar. The entrance front is asymmetrical, of a single storey with wide eaves over the entrance while the garden front is of five bays and two storeys with a gabled breakfront and a half-octagon bow.	
02-01	02	Glencree reformatory	Former military barracks, Reformatory. Now reconciliation centre	Aurora Td	A large complex of buildings including St. Kevin's Catholic Church – a mid-19 <sup>th</sup> Century single cell of ashlar granite; the main block which is H-plan, of three storeys in the centre and four at the ends. The walls are rough-cast with granite dressings to the windows and doors. Behind is a ruined two- storey range and down the hill is a later single-storey range of rusticated granite.	
03-01	03	Enniskerry Church Hill Rosemount	Detached House	Cookstown Td	Circa 1840, classical house of three bays and two storeys with rendered and painted walls, raised quoins, ornamental architraves to windows, low-pitched, wide-eaved roof with paired brackets and doorcase enclosed in a well-detailed, Doric porch.	
03-02	03	Enniskerry Church Hill Curam	Detached House	Cookstown Td	Circa 1840, gothic-revival house of three-bays, and two-storeys with rendered and painted walls, an L- plan façade with two gables, pierced bargeboarding and the porch tucked into the re-entrant corner.	
03-03	03	Powerscourt National School	School	Cookstown Td	L-plan, school house, originally the master's residence and the school room, with painted, rough-cast walls, Mullioned windows on the ground floor, gable-ended with eaves and pierced bargeboarding.	

REF. No.	OTHER REF	BUILDING ADDRESS	STRUCTURE	TOWNLAND	DESCRIPTION	PHOTO
03-04	03	Enniskerry. Lawnview, Church Hill	Semi-detached house	Cookstown Td	Three-bay, two-storey, gothic-revival house of circa 1840 with painted, smooth-rendered walls, triple-sash, mullioned windows on the ground floor and double sash windows on the first floor, gables with pierced barge-boarding, porch, hipped roof with natural slates and diagonally-set stacks.	
03-05	03	Enniskerry. Clonlea, Church Hill	Semi-detached House	Cookstown Td	Three-bay, two-storey, gothic-revival house of circa 1840 with painted, smooth-rendered walls, triple-sash, mullioned windows on the ground floor and double sash windows on the first floor, gables with pierced barge-boarding, porch, hipped roof with natural slates and diagonally-set stacks.	
03-06	03	Enniskerry. St.Patrick's Church of Ireland Church	Church	Cookstown Td	T-plan church of opus incertum, granite ashlar with a tower and broach spire on the north side and a porch on the south side. The windows are 13 <sup>th</sup> Century-revival in style with lancets in the transepts and mullioned windows in the nave. The church is dated 1859.	
03-07	03	Enniskerry Church Hill	House	Cookstown Td	Former Alms House.	
03-08	03	Enniskerry Church Hill	Terrace House	Kilgarron Td	Mid-19 <sup>th</sup> Century, three-bay, two-storey, gothic-revival house with painted, rough-cast walls and high-pitched roof. It has an advanced, gabled bay which contains the doorcase and the doorcase for the next house. There is one other gable.	
03-09	03	Enniskerry Church Hill	Terrace House	Kilgarron Td	Mid-19 <sup>th</sup> Century, two-bay, two-storey, gothic-revival house with painted, rough-cast walls. The doorcase is in an advanced bay and the other gable is under a gable which has a high-pitched roof.	
03-10	03	Enniskerry Church Hill	Terrace House	Kilgarron Td	Mid-19 <sup>th</sup> Century, two-bay, two-storey, gothic-revival house with painted, rough-cast walls, pointed doorcase in an enclosed porch, tripartite windows on the left-hand side, two gables with wide eaves and pierced barge-boarding.	
03-11	03	Enniskerry Church Hill Garda Station	Terrace House	Kilgarron Td	Circa 1840, four-bay, two-storey, gothic-revival house with a single-bay breakfront, painted and rendered walls, drip-labels to windows, wide eaves, pierced bargeboarding and three, steep-pitched gables.	
03-12	03	Enniskerry Church Hill House	House	Kilgarron Td	Mid-19 <sup>th</sup> Century, five-bay, single-storey, gothic-revival house with painted and rendered walls, granite drip-labels over the windows, enclosed porch, wide eaves with paired, granite brackets.	

REF. NO.	OTHER REF	BUILDING ADDRESS	STRUCTURE	TOWNLAND	DESCRIPTION	PHOTO
03-13	03	Enniskerry Parochial Hall	Church Hall	Kilgarran Td	T-plan, single-storey building of circa 1830, with a two-storey, projecting, gabled front. It is painted and lime rendered with Georgian panes in sash windows, a simple square-headed doorcase, wide eaves with paired brackets and natural slates on the roof.	
03-14	03	Enniskerry Forge Road House, Adjacent to Forge	Dwelling House	Kilgarran Td	Three-bay, single-storey, gable-ended house of granite ashlar with a gabled breakfront and architraved doorcase, dating from the mid-19 <sup>th</sup> Century.	
03-15	03	Enniskerry Kilgarran Hill House	Dwelling House (Old Estate House)	Kilgarran Td	Three-bay, two-storey, early-19 <sup>th</sup> Century house with painted, rendered walls, wide windows with the exception of a narrow window immediately over a simple, round-headed doorcase, hipped roof with natural slates and stacks placed near the centre.	
03-16	03	Enniskerry Forge Road, Forge	Forge	Kilgarran Td	Two-bay, gable-ended, granite ashlar building with horseshoe arch at the south end, granite coping and finial above, granite stacks.	
03-17	03	Enniskerry, Church Hill, Parochial Hall	Hall	Kilgarran Td	Mid-19 <sup>th</sup> Century hall with a three-bay, pedimented façade, round-headed doorcase with blank oculus and two, tall, round-headed windows.	
03-18	03	Enniskerry, Church Hill	Terrace House	Kilgarran Td	Mid-19 <sup>th</sup> Century, five-bay, two-storey, gothic-revival house with painted rendering transom and mullioned windows, deep, advanced bay on the right-hand side, steep-pitched roof and pierced barge-boarding.	
03-19	03	Enniskerry, Church Hill, AOH Hall	Hall	Kilgarran Td	Mid-19 <sup>th</sup> Century, single-bay, two-storey, gable-fronted building with pierced barge-boarding and a late-19 <sup>th</sup> Century shopfront with elaborately carved brackets.	
03-20	03	Enniskerry Carnegie Library	Library	Knocksink Td	Built as a library in 1911, it is a single storey building with a gabled, advanced bay for the entrance, painted, rough-cast walls, cement, classical-revival doorcase, coat of arms, brick dressings, quoins and wide eaves.	
03-21	03	Enniskerry Main Street Clock Tower	Orname ntal Tower	Knocksink Td	In the centre of the village is a square-plan, two stage tower of granite ashlar with a base, channelled first stage, ashlar second stage, cornice, pediments and octagonal drum to a copper dome. It is ornamented with panels on all sides.	
03-22	03	Enniskerry Powerscourt Arms Hotel	Hotel	Knocksink Td	Five-bay, two-storey, mid-19 <sup>th</sup> Century hotel with advanced end bays, painted, rough-cast walls, porch, gables on the roof line and coats of arms in the last gables of the façade.	
03-23	03	Enniskerry Monastery Road Bridge	Bridge	Knocksink Td	High, single-arch bridge with iron balustrade and granite coping.	

REF. NO.	OTHER REF	BUILDING ADDRESS	STRUCTURE	TOWNLAND	DESCRIPTION	PHOTO
03-24	03	Enniskerry St.Mary's Catholic Church	Church	Knocksink Td	Important, gothic-revival church by Patrick Byrne, built of coursed, squared granite with a high nave, pointed windows, buttresses, mullioned, west window over a pointed doorcase and a three-stage tower with broach spire.	
03-25	03	Enniskerry Knocksink Road Parochial House	Dwelling House	Knocksink Td	Mid-19 <sup>th</sup> Century, Italianate house of three bays and two storeys with, painted, rendered walls, parallel raised quoins, gabled breakfront, half-hexagon bows on the ground floor, Doric porch and hipped roof with eaves.	
03-26	03	Curtlestown Catholic Church	Church	Curtlestown Lower Td	A single-cell, late-19 <sup>th</sup> Century church built of rusticated granite with lancet windows, enclosed porch, bellcote and high-pitched roof with natural slates.	
03-27	03	Monastery House Enniskerry	Country House	Monastery Td	Three-bay, two-storey, gable-ended house with bracketed doorcase, rendered walls and slated roof.	
03-28	03	Enniskerry Monastery	Country House	Monastery Td	Mid-19 <sup>th</sup> Century, three-bay, two-storey house with lined rendering, a pair of full-height, half-octagon bows and a granite, tetrastyle, Doric porch. The windows have late-19 <sup>th</sup> Century sashes and the roof is hipped with natural slates.	
03-29	03	Powerscourt Enniskerry Entrance gates	Entrance Gates	Powerscourt Demesne Td	Mid-18 <sup>th</sup> Century, pedimented, granite ashlar entrance arch surmounted by an eagle. The arch has unusual ribbed rustication, iron gates, pedestrian gates and piers with balls and granite walls.	
03-30	03	Knockmore Enniskerry	Country House	Cookstown Td	Mid-19 <sup>th</sup> Century, single-storey, Italianate villa with rendered and painted walls with a five-bay faced, tetrastyle, porch/portico, tall, transom and mullioned windows, bracketed eaves and hipped roof.	
03-31	03	Blundell Hill Enniskerry	Former Hotel (now three separate houses)	Cookstown Td	The hotel appears to have been built at three periods: first the central section of five bays and two-storeys, then the eastern section of five bays and the third section which is later again with a full-height half-hexagon bow. Kate O'Brien wrote her last novel in the hotel. Sir Laurence Olivier stayed there while filming Henry V.	
03-32	03	Fassaroe Dargle Valley	Country House	Fassaroe Td	Three-bay, two-storey villa with painted rendering, raised quoins, hipped roof with eaves, pedimented, ionic porch. A house of circa 1820, attributed to Sir Richard Morrison.	







REF. No.	OTHER REF	BUILDING ADDRESS	STRUCTURE	TOWNLAND	DESCRIPTION	PHOTO
03-33	03	Kilcrouney Church of Ireland Church	Church	Springfield Td	Late-19 <sup>th</sup> Century, four-bay, single-cell church with west tower with buttresses and broach spire.	
03-34	03	St. Valery Dargle Valley	Country House	Fassaroe Td	Early, gothic-revival house of circa 1810, with a crenellated tower at the south end and a large, pointed, mullioned window. Attributed to Sir Richard Morrison.	
03-35	03	Kilcrouney House	Country House	Kilcrouney Td	Extensive, tudor gothic-revival house of circa 1850 designed by Daniel Robertson for Dr Lloyd, Provost of Trinity. It is built of granite ashlar with transom and mullioned windows, drip labels, crenellations, gables and pinnacles. On the right-hand side is a four-stage tower and out offices which are designed to look like the main	
03-36	03	Dargle Glen, Formerly the Legardine Restaurant	House	Cookstown Td	An elaborate, thatched house in the manner of a Cottage Ornee. This house was the residence of Sir Basil and Lady Goulding at which stage it had been redesigned by Michael Scott and Partners.	
03-37	03	Goulding House	House	Cookstown / Newtown (Rathdown Barony)	Modern style cantilevered summerhouse on the well-wooded banks of the River Dargle, built in 1972 to designs by Ronald Tallon.	
05-01	05	Baltyboys House	Country House	Ballinahown Td	A large, early-19 <sup>th</sup> Century house of five bays and two storeys with a pedimented breakfront, square-headed doorcase, Wyatt window above, smooth rendered and painted walls, cornice and hipped roof.	
05-02	05	Blessington The Rectory	House	Blessington Td	A circa 1870, L-plan house of three bays and two storeys. Facing the garden is a gabled breakfront The house has cement-rendered walls, string-course and moulded architrave to windows, timber porch and round-headed doorcase	
05-03	05	Blessington Main Street Ulster Bank	Bank, formerly a house.	Blessington Td	Large, early-19 <sup>th</sup> Century, five-bay, two-storey house over a basement with a round-headed doorcase and radial fanlight, ground-floor windows in blank arches linked by a granite string-course and with a hipped roof.	
05-04	05	Blessington. Main Street Downshire Hotel	Hotel	Blessington Td	Early-19 <sup>th</sup> Century, seven-bay, two-storey building over a basement, with granite porch, painted, rough-cast walls, Georgian panes in sash windows and a low-pitched roof. .	

REF. No.	OTHER REF	BUILDING ADDRESS	STRUCTURE	TOWNLAND	DESCRIPTION	PHOTO
05-05	05	Blessington Main Street Credit Union House	Former Market House	Blessington Td	A handsome market house, dating from circa 1830, of granite ashlar with a three-bay, two-storey facade with a pedimented breakfront, arched ground floor (two arches open on the ground floor) heavy cornice, coat of arms and hipped roof.	
05-06	05	Blessington Main Street Church  of Ireland Church	Church	Blessington Td	Mid-19 <sup>th</sup> Century, gothic-revival church of opus incertum with pointed windows and a steep-pitched roof. The tall, three-stage tower, probably late 17 <sup>th</sup> Century, has a distinct batter, rendered walls and simple pinnacles.	
05-07	05	Blessington Main Street Former Catholic Church	Hall	Blessington Td	An early-19 <sup>th</sup> Century, five-bay, single-cell of coursed-rubble stone with a gabled porch and a bellcote. The windows are square-headed and the roof slated.	
05-08	05	Blessington Main Street 'Dempsey'	House and Shop	Blessington Td	A tall, three-bay, three-storey, gable-ended house with a distinct batter to the rendered walls, natural slates and end stacks. The windows have Georgian glazing bars and the round-headed doorcase is architraved. (The ground-floor fenestration has been altered).	
05-09	05	Burgage Blessington	Tower House	Burgage More Td	Ruined tower house now overlooking the lake.	
05-10	05	Cloghleagh, Church  of Ireland Church	Church	Cloghleagh Td	Small, three-bay, First Fruits Church of granite ashlar with a two-stage, granite tower.	
05-11	05	Lacken	Letter Box	Lacken Td	Letter box placed in a wall, to the east of the National School, monogram: ER VII	
05-12	05	Lacken National School	National School	Lacken Td	Standard, late-19 <sup>th</sup> Century National School design with a wide, gabled breakfront, simple doorcase flanked by windows. The school is built of granite ashlar and is dated '1869, erected Messers Smith Baltyboys'.	
06-01	06	Ballynabrocky Coronation Plantation	Obelisk	Ballinabrocky Td	Small, granite obelisk on a plinth, commemorating the coronation of William IV dated 1831.	
06-02	06	Lough Bray Cottage	Shooting Lodge	Powerscourt Mountain Td	A three-bay, one and half-storey shooting lodge designed by William Vitruvius Morrison in a tudor-revival style about 1830. It has projecting, square bays, mullioned windows and gables with pierced bargeboarding,	



REF. NO.	OTHER REF	BUILDING ADDRESS	STRUCTURE	TOWNLAND	DESCRIPTION	PHOTO
07-01	07	Valclusa Powerscourt Waterfall	Shooting Lodge	Ballinagee Td	A five-bay, single-storey shooting lodge, dating from circa 1820, with an enclosed porch, half-hexagon bow on the left-hand side, and rectangular, advanced bay on the right-hand side.	
07-02	07	Ballyorney House Enniskerry	Country House	Ballyorney Td	Three-bay, two-storey house of circa 1810 with painted, rendered walls, round-headed, ionic doorcase, raised quoins, and moulded eaves course to the hipped roof. The house was extended in the 1970s.	
07-03	07	Rocky Valley (Penfold)	Post Box	Carrigoona Commons East Td	One of the very few existing hexagonal post boxes in Ireland with the monogram VR.	
07-04	07	Charleville House Enniskerry	Country House	Charleville Demesne Td	Nine-bay, two-storey house built in 1797 to designs by Whitmore Davis for General Monck. It has a three-storey, pedimented breakfront. The walls are of granite ashlar with the breakfront rusticated on the ground floor to support an engaged, ionic portico.	
07-05	07	Hollybrook Gate Lodge	Gate Lodge	Hollybrook Td	Small, gingerbread house in a tudor-gothic revival style.	
07-06	07	Hollybrook House Bray	Country House	Hollybrook Td	Important, tudor, gothic-revival house by William Vitruvius Morrison, 1838. An energetic essay of granite ashlar with transom and mullioned windows, gables and tall stacks. Clock tower, stables and folly tower	
07-07	07	Hollybrook House	Entrance Gates	Hollybrook Td	Gates by W.V.Morrison.	
07-08	07	Kilmacanogue Old Church	Ruined Church	Kilmacanogue Td	Ruin of a small, medieval church.	
07-09	07	St Mochoemog's Kilmacanogue Catholic Church	Church	Kilmacanogue Td	T-plan, Catholic Church, possibly dating from circa 1800, with rendered walls and large, round-headed windows. A two-stage tower of coursed-rubble granite with simple crenellations and pinnacles was added in the early 19 <sup>th</sup> Century.	
07-10	07	Bushey Park Enniskerry	Country House	Stilebawn Td	A four-bay, two-storey house of circa 1815, with a two-bay breakfront and a wide, Doric doorcase with wide sidelights, rendered walls and modillion, eaves cornice.	
07-11	07	Powerscourt	Country House	Powerscourt Demesne Td	Main residence by Richard Castle circa 1740. The north front is of granite ashlar, rising from a rustic (raised basement) with a pedimented, engaged portico of six, Corinthian columns on a façade of	

REF. No.	OTHER REF	BUILDING ADDRESS	STRUCTURE	TOWNLAND	DESCRIPTION	PHOTO
					nine bays and three storeys. The main block is flanked by curtain walls with pedimented arches. The garden façade dates from the mid-19 <sup>th</sup> Century and is by Daniel Robertson.	
07-12	07	Wingfield	Country House	Wingfield Td	A two-storey, mid-18 <sup>th</sup> Century house extended to make a very long facade. The walls are painted and rendered with a parapet and there is a pedimented, granite doorcase.	
08-03	08	Belleview	Entrance Gates	Belleview Demesne Td	Important, neo-classical design with gate piers with Coade Stone panels (now painted over), quadrants and Coade Stone lions (now painted over) and ruined lodges. Attributed to Sir Richard Morrison.	
08-05	08	Belmont House (Belvedere School)	Country House	Belmont Demesne Td	Italianate house of circa 1860 with five-bay, two-storey façade over a high basement, painted, lined and rendered façade with gabled breakfront, enclosed porch, windows with bracketed cornices, bracketed eaves and hipped roof.	
08-07	08	Cherry House Killincarrig Delgany	Dwelling House	Delgany Td	A vernacular, four-bay, two-storey, gable-ended farmhouse with white-washed walls, enclosed porch and slated roof. There is a wide, two-storey advanced bay at the left-hand end.	
08-08	08	Delgany Old Graveyard	Ruined Church and Graveyard	Delgany Td	Graveyard which is raised above the level of the road. There is the ruin of a medieval church and a cross.	
08-09	08	Delgany Health Centre	Dwelling House	Delgany Td	Simple, three-bay, two-storey house with painted, rendered walls, raised quoins, wide windows on the ground floor with drip labels and keystones and a keystone on the doorcase.	
08-10	08	Delgany Delgany Inn	Facade	Delgany Td	A mid-19 <sup>th</sup> Century, four-bay, two-storey house with painted, rough-cast walls, wide eaves and natural slates. On the right-hand side there is a two-storey advanced bay with a gabled roof.	
08-11	08	Delgany Old School House	School	Delgany Td	A four-bay, single-storey school with cemented walls and segmental-headed windows set in round-headed, blank arches and a hipped roof.	
08-12	08	Delgany	Hand Pump	Delgany Td	Hand pump sited in a niche to the west of the cross roads. Inscribed ' John Burns Plumber Bray, 1884.'	
08-13	08	Delgany Main Street Wicklow Arms	Public House	Delgany Td	Two-bay, two-storey house dated 1856, with painted walls and gables with pierced barge-boarding.	
08-14	08	Delgany Main Street Arts and Crafts	House	Delgany Td	An L-plan house with painted rough-cast rendering and a half-timbered gable.	

REF. NO.	OTHER REF	BUILDING ADDRESS	STRUCTURE	TOWNLAND	DESCRIPTION	PHOTO
		house				
08-15	08	Delgany Carmelite Monastery	House and Monastery	Delgany Td	Early-19 <sup>th</sup> Century, top-entry house of three bays with a high basement, painted rendering with drip labels over sash windows, parapet hiding the roof. On the left-hand side is a two-storey wing and then a seven-bay, three-storey wing wall with drip-labels over sash windows. On the right-hand side is a mid-19 <sup>th</sup> Century chapel built of granite ashlar.	
08-16	08	Delgany, Christchurch Church of Ireland Church	Church	Delgany Td	Spacious, church with a wide transept on the north side and a three-stage, west tower rising through the west gable. The walls are rough-cast with granite string courses, clasp buttresses, crenellations and pinnacles on the tower. The windows are pointed and the steep-pitched roof has natural slates. The church contains the La Touche monument by Hickey. The granite gate-piers and iron railings date from the late 18 <sup>th</sup> Century.	
08-18	08	Delgany, Old Rectory	Dwelling House	Delgany Td	A substantial, early-18 <sup>th</sup> Century, three-bay, two-storey, gable-ended house with rough-cast walls and a pier-crust, brick cornice. There is a flanking tower on the north-west corner and the enclosed porch is a later addition.	
08-19	08	Malvern, Delgany	Dwelling House	Delgany Td	Complex house with three sections: by the road is a three-bay, two-storey block with tall first-floor windows with Georgian glazing, a pointed window on the side wall and a parapet hiding the roof; then an earlier section with lime-rendered walls and tripartite windows and at the rear a three-bay, two-storey section over a basement and with a hipped roof.	
08-20	08	Thatched house, Delgany (On the west side of the road up the east side of the Belleview demesne)	Thatched House	Delgany Td	Long, single-storey thatched house with deep thatch. The age of the house is unclear but it has been remodelled in the twentieth Century.	
08-21	08	Kindlestown Castle	17 <sup>th</sup> Century House	Kindlestown Upper Td	Two-storey, L-plan, early 13 <sup>th</sup> Century house, at present being restored. (National Monument)	
08-22	08	Greystones, Whitshed Road	Pillar Box	Killincarrig Td	Pillar box with ER VII insignia.	

REF. NO.	OTHER REF	BUILDING ADDRESS	STRUCTURE	TOWNLAND	DESCRIPTION	PHOTO
08-23	08	Greystones Pavilion Road The Shrubberies	Dwelling House	Killincarrig Td	Fine example of an arts and crafts house of circa 1900 with rough-cast walls, bow windows with small panes, tile-hung gables, wide eaves and tiled roof with tall stacks.	
08-24	08	Greystones Public library	Library	Killincarrig Td	Four-bay, single-storey library with painted rendering, parallel, raised quoins, gabled, advanced bay with canopy doorcase, tripartite windows and hipped roof with wide eaves.	
08-25	08	Greystones Portland Road	Pillar Box	Killincarrig Td	Pillar box with ER VII insignia.	
08-26	08	Greystones Killincarrig Road 'Nature's Gold'	House and Shopfront	Killincarrig Td	Semi-detached house with shopfront. Of two bays and two storeys with a half-timbered gable in the centre, painted rendered walls and wide windows. The shopfront has pilasters and brackets. (The original display windows have been reduced in size)	
08-27	08	Greystones Killincarrig Road 'Ireton'	House and Shopfront	Killincarrig Td	Semi-detached house with shopfront. Of two bays and two storeys with a half-timbered gable in the centre, painted rendered walls and wide windows. The shopfront has pilasters and brackets.	
08-28	08	Greystones. Whiteshed Road Moorlands	Dwelling House	Killincarrig Td	Fine example of a circa 1900, arts and crafts house with an asymmetrical facade.	
08-29	08	Killincarrig Castle Greystones	17 <sup>th</sup> Century House	Killincarrig Td	An early-17 <sup>th</sup> Century L-plan, semi-fortified house	
08-30	08	Killincarrig Farm House Greystones	Mill Buildings	Killincarrig Td	A complex of farm and mill buildings of coursed-rubble stone with brick dressings now converted into residential units.	
08-31	08	Rath Delgany Road Greystones	Post Box	Killincarrig Td	Wall placed post box with ER VII monogram.	
08-32	08	Greystones Killincarrig Road Letter box	Pillar box	Killincarrig Td	Pillar box with GR monogram	




REF. NO.	OTHER REF	BUILDING ADDRESS	STRUCTURE	TOWNLAND	DESCRIPTION	PHOTO
08-33	08	Kilruddery House	Country House	Kilruddery Demesne Td	Important early-19 <sup>th</sup> Century house by William Vitruvius Morrison now partially truncated. The exterior is tudor-gothic revival and the interior a lush neo-classicism. Large conservatory and extensive out- offices and stables. Garden layout dating from the seventeenth Century.	
08-34	08	Kilruddery House	Entrance Gates	Kilruddery Demesne Td	Entrance gates and piers designed by William Morrison	
08-35	08	Greystones, Blacklion St. Kilian's Catholic Church	Church	Kindlestown Lower Td	Late-19 <sup>th</sup> Century, cruciform-plan church with rendered walls and granite dressings to lancet windows.	
08-36	08	Greystones Blacklion	Pillar box	Kindlestown Lower Td	Pillar box with the monogram VR	
08-37	08	Greystones Bayswater Terrace Harbour Lodge	Terrace House	Rathdown Lower Td	Three-bay, two-storey house of circa 1860 with painted, lined and rendered walls, bracketed doorcase, window with bracketed cornice and bow window on the ground floor, wide eaves and slated roof.	
08-38	08	Greystones, Victoria Road, Duncairn	Semi-detached House	Rathdown Lower Td	Three-bay, two-storey house of circa 1850 with rendered walls, round-headed doorcase with radial fanlight, sash windows with large panes of glass, string-course, and patterned pilasters, wide eaves and low-pitched roof.	
08-39	08	Greystones Trafalgar Road Emily Lodge	Cottage	Rathdown Lower Td	Small, three-bay, single-storey, gable-ended cottage, possibly dating from the early 19 <sup>th</sup> Century, at the rear of Emily House.	
08-40	08	Greystones Trafalgar Road No 1 Emily House	Semi-detached House	Rathdown Lower Td	A three-bay, two-storey, gable-ended, mid-19 <sup>th</sup> Century house with cement-rendered walls	
08-41	08	Greystones Trafalgar Road No 2 Emily House	Semi-detached House	Rathdown Lower Td	A three-bay, two-storey, gable-ended, mid-19 <sup>th</sup> Century, cement-rendered house.	
08-42	08	Greystones Trafalgar No 3 Emily House	Dwelling House	Rathdown Lower Td	A small annex at the rear of No 2 Emily House.	
08-43	08	Greystones Cliff Road Cliff House	Terrace House	Rathdown Lower Td	Three-bay, two-storey, mid-19 <sup>th</sup> Century, terrace house with painted rendering.	

REF. NO.	OTHER REF	BUILDING ADDRESS	STRUCTURE	TOWNLAND	DESCRIPTION	PHOTO
08-44	08	Greystones Cliff Road Carrig House	Dwelling House	Rathdown Lower Td	Three-bay, two-storey, mid-19 <sup>th</sup> Century house with rendered walls, half-hexagon bows, round-headed, bracketed doorcase, sash windows, hipped roof and eaves.	
08-45	08	Greystones Lifeboat houses	Coastguard station	Rathdown Lower Td	Two lifeboat sheds of coursed-rubble granite with granite arches.	
08-46	08	Greystones Trafalgar Road Presbyterian church	Church	Rathdown Lower Td	Simple, single-cell church with painted, rendered walls, pointed window and mullioned window at the east end.	
08-47	08	Greystones La Touche Road Catholic Church	Church	Rathdown Lower Td	Late-19 <sup>th</sup> Century, T-plan church with west tower, painted, smooth-rendered walls, buttresses, round-headed windows. The interior has windows by Evie Hone.	
08-48	08	Greystones Trafalgar Road 'R.J.Mooney'	Semi-detached House and shop	Rathdown Lower Td	Late-19 <sup>th</sup> Century, two-bay, two-storey building with bows on the first floor, cornice and parapet, tall shopfront with heavy cornice and brackets.	
08-49	08	Greystones Trafalgar Road 'Sommerville', formerly 'S.Ferns'	Semi-detached House and Shop	Rathdown Lower Td	Late-19 <sup>th</sup> Century, Three-bay, two-storey building with painted and rendered walls, and a tall shopfront with a heavy cornice.	
08-51	08	Greystones, Harbour, 'The Beach House'	Public House	Rathdown Lower Td	Seven-bay, two-storey house with painted rendering, round-headed doorcase and late-19 <sup>th</sup> Century, bracketed shopfront advanced in front of the façade.	
08-52	08	Greystones, Trafalgar Road No1 (Triton House)	Semi-detached House	Rathdown Lower Td	Three-bay, two-storey, mid-19 <sup>th</sup> Century house with painted rendering.	
08-53	08	Greystones, Trafalgar Road No 2 (Triton House)	Semi-detached House	Rathdown Lower Td	Two-bay, three-storey, mid-19 <sup>th</sup> Century house with painted rendering.	
08-54	08	Greystones, Trafalgar Road No 3 Bethel	House	Rathdown Lower Td	Three-bay, two-storey, early-19 <sup>th</sup> Century house with painted, rough-cast rendering, parapet hiding the roof, round-headed doorcase and windows with tripartite glazing on ground floor and standard width windows on first floor, all with Georgian glazing.	
08-55	08	Greystones, Bayswater Terrace, Sharavogue	Terrace House	Rathdown Lower Td	Three-bay, two-storey house of circa 1860 with painted, lined and rendered walls, bracketed doorcase, windows with bracketed cornices on the ground floor, wide eaves and slated roof.	

REF. No.	OTHER REF	BUILDING ADDRESS	STRUCTURE	TOWNLAND	DESCRIPTION	PHOTO
08-56	08	Greystones, Bayswater Terrace, Slievemore	Terrace House	Rathdown Lower Td	Three-bay, two-storey house of circa 1860 with painted, lined and rendered walls, bracketed doorcase, windows with bracketed cornices on the ground floor, wide eaves and slated roof.	
08-57	08	Greystones, Bayswater Terrace Bayview	Terrace House	Rathdown Lower Td	Three-bay, two-storey house of circa 1860 with painted, lined and rendered walls, bracketed doorcase, window with bracketed cornice and bow window on the ground floor, wide eaves and slated roof.	
08-58	08	Greystones, Cliff Road Wavecrest	Terrace House	Rathdown Lower Td	Two-bay, two-storey, mid-19 <sup>th</sup> Century house with painted rendering and a two-storey, half- octagon bow.	
08-59	08	Greystones, Victoria Road, Letter Box	Letter box	Rathdown Lower Td	Pillar box with VR monogram.	
08-60	08	Greystones, Victoria Road, Burlington	Semi-detached House	Rathdown Lower Td	Three-bay, two-storey house of circa 1850 with rendered walls, round-headed doorcase with radial fanlight, sash windows with large panes of glass, string-course, and patterned pilasters, wide eaves and low-pitched roof.	
08-61	08	Greystones. Garda Station and former Coastguard cottages	Coastguard Station	Rathdown Lower Td	Mid-19 <sup>th</sup> Century coastguard cottages with the Garda occupying the first house which has a three- storey tower.	
08-62	08	Greystones. Church Lane Church of Ireland Church	Church	Rathdown Lower Td	Late-19 <sup>th</sup> Century, single-cell church with chancel, double transepts, built of coursed rubble stone with granite dressing, pointed windows and steep-pitched roof.	
08-63	08	Greystones. Church Road Railway Station	Railway Station	Rathdown Lower Td	Mid-19 <sup>th</sup> Century, Italianate building of two storeys with painted, rendered walls, parallel granite, raised quoins, enclosed porch also with granite quoins, wide eaves and gable-ended roof.	
08-64	08	Greystones. Cliff Road Nutley	Dwelling House	Rathdown Lower Td	Dwelling house.	
08-65	08	Greystones. Cliff Road Wavecrest	Terrace House	Rathdown Lower Td	Single-bay, two-storey, mid-19 <sup>th</sup> Century terrace house with a single-storey wing in front.	
08-66	08	Cartref Greystones	Dwelling House.	Rathdown Upper Td	Historical interest. A three-bay, single-storey, early-19 <sup>th</sup> Century house with two-storey additions at the rear.	

REF. NO.	OTHER REF	BUILDING ADDRESS	STRUCTURE	TOWNLAND	DESCRIPTION	PHOTO
08-67	08	Greystones, Cell of St Crispin	Ruined Church	Rathdown Upper Td	Medieval church and other ruins.	
08-68	08	Greystones Captain Tarrant's Farmhouse	House and Farm Buildings	Rathdown Upper Td	Two-storey farmhouse and farm buildings of rubble stone with brick dressings now in ruins.	
08-72	08	Windgate, thatched cottage	Vernacular Thatched Cottage	Rathdown Upper Td	Six-bay, single-storey thatched cottage beside the main Bray- Greystones road with rendered walls and a thatched roof. This is a vernacular building of some age as the line of the roof follows the rise in the ground level.	
08-73	08	Stylebawn House	House	Delgany	Unusual T-plan house of 1773 with large early to mid 19th-century extensions and later 19th-century details. The building has an intangible Arts & Crafts feel, an impression enhanced by its well wooded undulating grounds. This designation includes the entire curtilage of the house including the walls and entrance ways, outbuildings and gardens.	
08-74	08	'Mancos' New Road Greystones	House	Rathdown Lower	Modern house, based upon an original design by renowned American architect Frank Lloyd Wright (1867-1959). Unique construction features include imperial sized bricks specially made in Scotland, and large sized timber for the upper floor and roof structure based upon original design dimensions.	
08-75		Kindlestown House, Delgany	Main House only. In the interests of clarity, only the main house is included in this entry. Structures/features of the curtilage are excluded.	Kindlestown Lower	Distinctive Italianate villa dating from the mid 19th century. Detached six-bay two-storey. The house is finished in render with a rusticated ground floor. To the east side of the front is a four-stage tower with a hipped roof. The panelled double front door are part glazed and are set within a circular-shaped flat-roofed porch. Window openings are all flat-headed with the exception of the upper floors of the tower; these are segmental-arched. Frames are two over two and one over one timber sash. The hipped roof is finished with natural slate and cast-iron rainwater goods. The house is set within extensive wooded grounds and has a curved gate screen with wrought-iron gates and matching railings.	



REF. No.	OTHER REF	BUILDING ADDRESS	STRUCTURE	TOWNLAND	DESCRIPTION	PHOTO
08-76		Glenair House, Delgany	House	Stilebawn (Newcastle Barony)	Detached three-bay single-storey over basement regency style house, built c.1830, with basement storey only visible from the north. The façade is finished in painted lined render with painted moulded quoins, there is a veranda-like open porch, with slated hipped roof and decorative pierced cast-iron supports. The windows are flat-headed with timber sash frames, six panes over six. Cast-iron rainwater goods. There is a gravel forecourt with a replacement gate screen of c.1990 to end of drive.	
08-77		Struan Hill, Delgany	House	Stilebawn (Newcastle Barony)	Detached four-bay part three part two-storey house, built c.1830, with porch addition of c.1930. The front elevation consists of a central two-bay three-storey hipped roof flanked by single-bay two-storey hipped roof sections which project slightly beyond the line of that to the centre. The central section itself has full-width flat-roofed entrance porch projection with curved ends. The façade is finished in dry dash with rusticated quoins, whilst the roof is slated and has a slight overhang with dry dash rendered chimneystacks. The entrance consists of two separate partly glazed timber doors whilst the windows are flat-headed with painted stone sills. Most of these are filled with timber sash frames, six panes over six. Castiron rainwater goods.	
08-78		Glenbrook House, Delgany	House	Stilebawn (Newcastle Barony)	Detached three-bay two-storey house, built c.1800, with canted bays to sides of c.1880, and large two-storey rear extension of 2001. The façade is finished in painted lined render with painted moulded quoins. The hipped roof is slated and has a slight overhang, with rendered chimneystacks on tall pronounced plinths. The entrance is set within a semi-circular recess with a simple moulded surround and consists of a panelled timber door with panelled stone pilaster jambs and reeded and panelled console brackets supporting a panelled entablature with cornice; above is a semi-circular fanlight with decorative petal tracery. The windows are mainly flat-headed with painted stone sills and timber sash frames, mostly six panes over six. To the west elevation there is a full-height canted bay with a similar single-storey bay to the east. A large extension has been added to the south elevation in a similar style to the original house and mainly following the footprint of the original	

REF. NO.	OTHER REF	BUILDING ADDRESS	STRUCTURE	TOWNLAND	DESCRIPTION	PHOTO
					outbuilding. Cast-iron rainwater goods. The house was once the home of politician John Redmond (leader of the Irish Parliamentary Party during the Home Rule Crisis of 1912-14).	
09-01	09	Poulaphuca Bridge Blessington	Road Bridge	Britonstown/Blakestown Lower Td	Tall arch (approx 100 feet) over the Liffey designed by Alexander Nimmo, circa 1830 with refuges and high walls.	
09-02	09	Poulaphuca Bridge Blessington	Road Bridge	Britonstown/Blakestown Lower Td	A second bridge over a small, dry valley, immediately to the south of the bridge over the Liffey. This bridge has a pointed arch and refuges also dating from circa 1830.	
09-03	09	Dragoon Hill, Hollywood Marian statue	Statue	Dragoon Hill Td	Statue of the Blessed Virgin 1913. St. Kevin's Cave	
09-04	09	Hollywood. Church of Ireland Church	Church	Dragoon Hill Td	Small, single-cell, two-bay church with very pronounced batter to the walls, slate hung on south side and lime rendered. Round-headed east window with granite tracery, natural slate on roof and small bell-cote. The site is ancient and the church may date from the late 17th or early 18th Centuries.	
09-05	09	Hollywood Catholic Church	Church	Hollywood Upper Td	T-plan, barn church with painted, rendered walls, pointed windows and natural slates on roof and granite bellcote and crosses, dated 1830.	
09-06	09	Hollywood Castle Bank	Motte and Bailey	Knockroe Td	Early Norman motte and bailey.	
09-07	09	Tulfarris House	Country House	Tulfarris Td	Five-bay, two-storey country house of circa 1830 with a single-bay breakfront, rough-cast walls, a deep plaster band on first-floor sill level, cornice and blocking-course, windows with late-19th Century glazing, hipped roof with natural slates and stacks set parallel to the front. The arched porch is a mid-19th Century addition.	
09-08	09	Russborough	Country House	Russborough Td	One of the most important houses in Ireland, designed by Richard Castle for the Earl of Milltown. Complex Palladian composition and superb craftsmanship. (National monument)	
09-09	09	Russborough	Entrance Arch	Russborough Td	Triumphal arch flanked by pedimented, side gates.	
10-01	10	Annacorney Valley Mount	Sweat House	Annacorney Td	Grass covered sweat house.	

REF. No.	OTHER REF	BUILDING ADDRESS	STRUCTURE	TOWNLAND	DESCRIPTION	PHOTO
10-02	10	Ballyknockan	Cottage	Ballyknockan Td	Four-bay, single-storey cottage with painted rendering and an ornamental, granite doorcase with brackets supporting a lintel. (With a corrugated roof)	
10-03	10	Ballyknockan Granite Madonna	Statue	Ballyknockan Td	Statue of the Madonna carved by Ambrose Freeman, 1864.	
10-04	10	Ballyknockan Granite House	Dwelling House.	Ballyknockan Td	Three-bay, two-storey, L-plan house dating from the late 19th Century with rendered walls and granite architraves to the windows, porch with curvilinear coping and bracketed lintel to the doorcase, brackets to the eaves and granite ashlar stacks	
10-05	10	Ballyknockan Ruin	Ruined House	Ballyknockan Td	Gable end of a ruined house. Built of coursed-rubble granite.	
10-06	10	Ballyknockan Granite Lion	Sculpture	Ballyknockan Td	Unfinished lion carved in granite.	
10-07	10	Ballyknockan Ruined house	Ruined House	Ballyknockan Td	Shell of a two-storey, gable-ended house built of coursed-rubble granite with chamfered windows.	
10-08	10	Ballyknockan	Cottage	Ballyknockan Td	Two-bay, single-storey cottage with addition to the north and to the south. All built of coursed-rubble granite. Gate-piers with ornamental granite capstones.	
10-09	10	Ballyknockan	Two Land League Houses.	Ballyknockan Td	Two semi-detached, late-19 <sup>th</sup> Century, two-storey houses of eleven bays in all built of coursed-rubble granite with bold, granite dressings to the windows and natural slates. Recently converted into four units.	
10-10	10	Ballyknockan	Pair of Cottages	Ballyknockan Td	A pair of cottages of three bays, each built of coursed-rubble granite with granite porches and stacks.	
10-11	10	Ballyknockan	Pair of Semi-detached Houses	Ballyknockan Td	A pair of semi-detached, two-storey houses (at right-angles to the Land League houses), built of coursed-rubble granite recently renovated.	
10-12	10	Ballyknockan	Cottage	Ballyknockan Td	Four-bay, single-storey cottage with rough-cast rendering, enclosed porch and slated roof.	
10-13	10	Ballyknockan	Two Cottages and Shed	Ballyknockan Td	A pair of two-bay, two-storey cottages (semi-detached), which have been restored. Built of coursed-rubble granite with simple doorcases and opes. In front is a small, gable-ended, granite shed built of large blocks of granite and with a slated roof.	

REF. NO.	OTHER REF	BUILDING ADDRESS	STRUCTURE	TOWNLAND	DESCRIPTION	PHOTO
10-14	10	Ballyknockan	Barn	Ballyknockan Td	Three-bay, two-storey barn built of rubble granite with large slabs of granite comprising jambs and lintels. (Corrugated asbestos roof).	
10-15	10	Ballyknockan	Cottage	Ballyknockan Td	Four-bay, single-storey cottage of coursed-rubble granite with two byres added at the north end	
10-16	10	Ballyknockan	Cottage	Ballyknockan Td	Four-bay, single-storey cottage with a single-bay addition, rendered walls, natural slates and granite coping and stacks.	
10-17	10	Ballyknockan	Farm Buildings	Ballyknockan Td	In front of the cottage (No 8) is a two-storey farm building of coursed-rubble granite with a smaller granite building at the south end. Both have corrugated iron roofs.	
10-18	10	Ballyknockan Inn	Public House.	Ballyknockan Td	An L-plan, two-storey building with rendered walls and several windows with ornamental dressings and a gabled porch with round-headed doorcase.	
10-19	10	Ballynastockan	Cave	Ballynastockan Td	Rebels cave in Shiney Flags	
10-20	10	Humphreystown	Country House	Humphreystown Td	Early-19 <sup>th</sup> Century, three-bay, three-storey house altered in the mid-19 <sup>th</sup> Century and possibly later. Painted and rendered walls with sash windows, ground-floor windows inset in blank arches, dormers and balustrade. Enclosed porch and wings added.	
10-21	10	Valleymount Catholic Church	Church	Valleymount Td	T-plan church of 1803 with a highly decorative, granite carved façade. The façade is a screen with four pilasters, cornice, pinnacles and bellcote with a later porch of granite ashlar in front. The front wall of the churchyard has pinnacles and a cross in the centre.	
10-22	10	Valleymount Parochial House	House	Valleymount Td	Three-bay, two-storey house of circa 1820 with rendered walls, raised granite copings, Doric granite porch, tripartite windows on the ground floor and Georgian glazing, hipped roof with natural slates.	
10-23	10	Valleymount House	House	Valleymount Td	Three-bay, two-storey, gable-ended house with rendered walls, granite window dressings and two, granite doorcases. A plaque records the date 'Est. 1882'	
11-01	11	Luggala	Country House	Ballinastoe Td	Built as a shooting lodge in the 1790s, possibly by Francis Sandys, for Peter La Touche. It has an eleven bay façade which has painted rendering, sash windows with drip mouldings on the ground floor, trefoil windows on the first floor, miniature battlements and pinnacles. The house was burnt in 1956 and subsequently rebuilt in	

REF. NO.	OTHER REF	BUILDING ADDRESS	STRUCTURE	TOWNLAND	DESCRIPTION	PHOTO
					facsimile.	
11-02	11	Luggala	Garden Temple	Ballinastoe Td	A Doric rotunda originally at Templeogue House and then moved to Santry Court. It is illustrated in the Georgian Society Records.	
12-01	12	Altidore	Country House	Altadore Demesne Td	An early-18 <sup>th</sup> Century 'castle' attributed to Sir Edward Lovett Pierce who was influenced by his mentor Sir John Vanbrugh. The house has towers on all four corners and crenellations on the parapet. The entrance front has a pedimented doorcase with a Venetian window above and a later, Doric porch.	
12-02	12	Kilmurray Catholic Church Newtownmuntkennedy	Church	Kilmurray Td	Ruin of a T-plan, barn church of coursed-rubble stone with pointed windows. The church may date from the late 18 <sup>th</sup> Century.	
12-03	12	Kilmurray Thatched Cottage	Vernacular Cottage	Monalin Td	Cottage with whitewashed walls and thick thatch on the roof.	
12-04	12	Monalin House Newtownmuntkennedy	Country House	Monalin Td	House of circa 1800 with a five-bay, two-storey façade with recessed, central bay, Doric doorcase and fanlight and Doric porch. The walls have rusticated rendering on the ground floor and giant pilasters. The windows have sashes with Georgian panes	
12-05	12	Tinnapark House	Country House	Tinnapark Demesne Td	A five-bay, two-storey, gable-ended house of circa 1800 with rough-cast walls, Doric porch, sash windows with Georgian panes and natural slates on the roof.	
13-01	13	Newtownmuntkennedy Villa Pacis	Country House	Kilmacullagh Td	Small, three-bay, two-storey, early-19 <sup>th</sup> Century house with rendered walls, ionic doorcase, cast-iron veranda and hipped roof.	
13-02	13	Newtownmuntkennedy Corner House	House	Kilmacullagh Td	Two-storey house with painted, rough-cast walls and a wide, Doric doorcase with leaded fanlight on the gable end.	
13-03	13	Newtownmuntkennedy Church of Ireland Church	Church	Mount Kennedy Demesne Td	Small, three-bay, First Fruits Church with rough-cast walls and pointed windows, three-stage tower with ashlar top stage, crenellations and pinnacles.	
13-04	13	Newtownmuntkennedy Former National School (Fisher's)	School	Mount Kennedy Demesne Td	Three-bay, single-storey national school dating from the 19 <sup>th</sup> Century, with lime-rendered and painted walls and a gable-ended roof.	

REF. NO.	OTHER REF	BUILDING ADDRESS	STRUCTURE	TOWNLAND	DESCRIPTION	PHOTO
13-05	13	Newtownmo untkennedy Former Garda Barracks	House	Newtown Mount Kennedy Td	Two-bay, three-storey, early-19 <sup>th</sup> Century house with unusual rhythm of fenestration.	
13-06	13	Kilcoole Main Street Cottage	Cottage	Kilcoole Td	A simple, four-bay, single-storey cottage, dating from the 19 <sup>th</sup> Century, with painted, rendered walls, sash windows and a slated roof.	
13-07	13	Kilcoole Terrace  of Council houses	Terrace	Kilcoole Td	Long terrace of two-storey, semi- detached, red-brick houses built by Wicklow County Council circa 1940	
13-08	13	Kilcoole Holy Fait h Convent	Country House	Kilcoole Td	Late-18 <sup>th</sup> Century country house with five-bay, two-storey façade over a basement with painted, rendered walls, Venetian window over round-headed doorcase with sidelights, parapet hiding a hipped roof.	
13-09	13	Newcastle Hospital Newtownmo untkennedy	Hospital	Killadreen an Td	A long range of three storeys with rough-cast walls, brick dressings and gables, roof of red tiles. The formal entrance, in the centre has a gabled façade with the date 1894 in brick. The hospital was built for the treatment of 'consumption' i.e. Tuberculosis.	
13-10	13	Newcastle Hospital	Post Box	Killadreen an Td	Post box.	
13-11	13	Newtownmo untkennedy Former Mill Building	Ruined Mill Building	Kilmaculla gh Td	Ruins of a two-storey mill building with arches on the ground floor.	
13-12	13	Warblebank House Newtownmo untkennedy	Country House	Kilmaculla gh Td	Early-19 <sup>th</sup> Century, three-bay, two- storey house with painted, lime- rendered walls, sash windows and enclosed porch.	
13-13	13	Kilquade St.Patrick's church	Catholic Church	Kilquade Td	Small, T-plan, barn church with whitewashed walls, pointed windows and high-pitched roof with pinnacles, unusual, crenellated porches on the transepts which contain staircases to the galleries.	
13-14	13	Kilquade Hill House. Letter Box	Letterbo x	Kilquade Td	Letter box in the wall beside the entrance to Kilquade Hill House, with the letters ER.	
13-15	13	Kilquade House Kilcoole	Country House	Kilquade Td	Early-18 <sup>th</sup> Century, five-bay, two- storey house with painted rendering, wide eaves and high- pitched, sprocketed, hipped roof with dormer windows.	

REF. NO.	OTHER REF	BUILDING ADDRESS	STRUCTURE	TOWNLAND	DESCRIPTION	PHOTO
13-16	13	Springfarm House Kilcoole	Country House	Kilquade Td	A country house and water gardens.	
13-17	13	Knockroe	Hand Pump	Knockroe Td	A hand pump on the east side of the road to the south of the new roundabout.	
13-18	13	Pretty Bush Former National School	School, now a dwelling	Knockroe Td	A small National School of circa 1950. The building is gable-ended with painted, rough-cast walls, a flat-roofed porch at the north end and five windows to the front.	
13-19	13	Leabeg Hand pump	Pump	Leabeg Middle Td	Hand pump opposite the gates to Leabeg Middle House.	
13-20	13	Mount Kennedy	Country House	Mount Kennedy Demesne Td	Highly influential, neo-classical house designed by James Wyatt and executed to an exceptionally high standard. The façade, of five bays and two storeys over a basement has an engaged, pedimented, tetrastyle portico with a Diocletian window on the first floor. The interior has exceptionally fine plasterwork and fittings.	
13-21	13	Ballydonera House, Newcastle	Country House	Ballydonera Td	A small, three-bay, two-storey house with smooth, rendered walls, simple, round-headed doorcase and tripartite windows on the ground floor. The house appears to date from the late 18 <sup>th</sup> Century with a new façade and rooms added circa 1830.	
13-22	13	Bellfield House Newtownmontkennedy	Country House	Ballyronan Td	Five-bay, two-storey, late-18 <sup>th</sup> Century house with D ends which follow, without a break, from the façade. It has painted, rough-cast walls, parapet with granite coping, hipped roof with small slates and hidden stacks. The pedimented doorcase is a later alteration.	
13-23	13	The Rookery Newcastle	Country House	Newcastle Lower Td	Simple, three-bay, two-storey house with rendered walls and a hipped roof.	
13-24	13	Bromley House Kilpedder	Country House	Bromley Td	A four-bay, two-storey house of circa 1800 with a three-bay, two-storey addition of circa 1910. The façade has a simple, segmental-headed doorcase flanked by full-height bows. The walls are rendered and roof hipped.	
13-25	13	Millbrook Newcastle	Country House	Newcastle Middle Td	An early-19 <sup>th</sup> Century house of three bays and two storeys with a round-headed, Doric doorcase and sash windows with Georgian glazing.	








REF. No.	OTHER REF	BUILDING ADDRESS	STRUCTURE	TOWNLAND	DESCRIPTION	PHOTO
13-26	13	Newcastle Main Street	Hand Pump	Newcastle Middle Td	A hand pump in the main street now surrounded by flower beds.	
13-27	13	Newcastle McDaid's Shop and House	Dwelling House and Shop	Newcastle Middle Td	Three-bay, two-storey, gable-ended house with rendered and painted walls, architraved, segmental-headed windows, decorative raised quoins and a traditional, timber shopfront built out from the façade.	
13-28	13	Newcastle Rectory Cottage	Hydrant	Newcastle Middle Td	Hydrant	
13-29	13	Newcastle Two petrol pumps and filling station building behind	Petrol Station	Newcastle Middle Td	Small kiosk with rendered walls and pyramidal roof with two, circa 1950 petrol pumps standing outside.	
13-30	13	Newcastle Castle	17 <sup>th</sup> Century House	Newcastle Middle Td	L-plan house dating from the early 17 <sup>th</sup> Century with an asymmetrical façade, stone walls and brick dressings.	
13-31	13	Newcastle Church of Ireland Church	Church	Newcastle Middle Td	T-plan, church, dated 1790, built of coursed-rubble stone with pointed windows with Y tracery and a west tower with pinnacles. The west door is of artistic importance having decorative copper panels	
13-32	13	Newcastle. Cottage beside the Church of Ireland Church	Cottage	Newcastle Middle Td	Small, three-bay cottage of circa 1830, with a tall, pointed doorcase, diamond panels in the windows, high-pitched roof and central gable with pierced barge-boarding.	
13-33	13	Oaklawn Newcastle	Country House	Newcastle Middle Td	A four-bay, two-storey, early-19 <sup>th</sup> Century house with windows spaced far apart and a later, glazed porch, smooth-rendered walls and hipped roof.	
13-34	13	Old Rectory Newcastle	Country House	Newcastle Middle Td	An early-19 <sup>th</sup> Century glebe house of the simplest type having a two-bay façade on a square plan, an addition on the right-hand side, painted, rendered walls and sash windows with Georgian glazing.	
13-35	13	Bloomfield House Newcastle	Country House	Newcastle Upper Td	Three-bay, two-storey, early-19 <sup>th</sup> Century house with painted, rough-cast walls, porch hiding doorcase, hipped roof and natural slates.	
13-37	13	Newcastle Packhorse Bridge	Bridge	Newcastle Upper Td	Small, narrow, two-arch foot bridge of uncertain date.	



REF. NO.	OTHER REF	BUILDING ADDRESS	STRUCTURE	TOWNLAND	DESCRIPTION	PHOTO
13-38	13	Newcastle Station	Railway Station	Blackditch Td	Small, two-storey building with painted, stone walls and low-pitched, gable-ended roof with wide eaves	
13-39	13	Newtownmoutkennedy Catholic Church	Church	Newtownmoutkennedy Td	Late-19 <sup>th</sup> Century, gothic-revival church with walls of coursed-rubble shale with granite dressings, buttresses and pointed windows, transepts and high-pitched roofs.	
13-40	13	'Newtownmoutkennedy House' Pharmacy	House	Newtownmoutkennedy Td	House with a full-height, two-storey bow. The next house, to the north, has a similar bow.	
13-41	13	Newtownmoutkennedy House	House	Newtownmoutkennedy Td	Three-bay, three-storey, gable-ended, early-19 <sup>th</sup> Century house with a Doric doorcase with radial fanlight.	
13-42	13	Newtownmoutkennedy The Village Inn	Public House	Newtownmoutkennedy Td	Seven-bay, two-storey house with painted, rendered walls, round-headed doorcase with fanlight, sash windows and gable-ended, slated roof.	
13-43	13	Newtownmoutkennedy Season Park House	Country House	Season Park Td	Three-bay, two-storey, early-19 <sup>th</sup> Century house with a three-bay wing. Walls with painted, smooth rendering.	
13-44	13	Newtownmoutkennedy Former Constabulary barracks	House	Season Park Td	Three-bay, two-storey, early-19 <sup>th</sup> Century house with rendered walls and wide windows and an enclosed porch with chamfered corners.	
13-45	13	Woodstock Kilcoole	Bridge	Woodstock Demesne Td	Small, three-arched bridge with small arches on the Kilcoole-Rathnew road.	
13-46	13	Woodstock Kilcoole	Country House	Woodstock Demesne Td	Very fine house of circa 1760, of five bays and three storeys over a basement, with a single-bay breakfront, painted, rendered walls, parapet and cornice. The rear has a full-height bow with a mid-18 <sup>th</sup> Century, granite doorcase. Large, four-bay wings were added in the early-19 <sup>th</sup> Century with pedimented pavilions. The interior contains rococo plasterwork.	
14-01	14	Rathsallagh House	Country House	Rathsallagh Demesne Td	Two-storey, early-19 <sup>th</sup> Century, U-plan range now in multiple occupation. Rendered walls, sash windows with Georgian glazing and roof with natural slates. This was not the original house.	
14-02	14	Milltown Dunlavin	Railway Bridge	Dunlavin Lower Td	Late-19 <sup>th</sup> Century bridge with base of rusticated granite and iron deck and parapets.	

REF. No.	OTHER REF	BUILDING ADDRESS	STRUCTURE	TOWNLAND	DESCRIPTION	PHOTO
15-01	15	Donard Church of Ireland Church	Church	Donard Demesne Td	First Fruits Church with three-stage west tower. Cemented walls and lancet windows in the nave.	
15-02	15	Donard Demesne House (Davidson's House)	Dwelling House	Donard Demesne Td	Early-19 <sup>th</sup> Century, gable-ended, three-bay, two-storey, over basement house with rendered walls and round-headed, blocked-architrave doorcase.	
15-03	15	Donard House	Country House	Donard Demesne Td	Five-bay, two-storey house over a basement with painted, rough-cast walls and hipped roof. The windows have Georgian glazing in sashes and a simple round-headed doorcase with fanlight. At the rear is a U-plan stable block.	
15-04	15	Donard Catholic Church	Church	Donard Demesne West Td	Large, single-cell, Catholic Church dating from 1926 with rendered walls, tall lancets with granite dressings and a high-pitched roof in a late-19 <sup>th</sup> Century gothic-revival tradition.	
15-05	15	Tynte Park	Country House	Loughmog ue Upper Td	Five-bay, two-storey house of circa 1840 with end bays in raised panels, lined and rendered walls, limestone, tetrastyle, Tuscan porch, windows with Georgian glazing, wide, bracketed eaves and hipped roof.	
15-06	15	Dunlavin Shopfront Teac de Gras	House and Shopfront	Dunlavin Td	Simple shopfront on a four-bay, two-storey, mid-19 <sup>th</sup> Century house of coursed-rubble stone with brick dressings and an elliptical-headed doorcase.	
15-07	15	Dunlavin St. Nicholas' Catholic Church	Church	Dunlavin Td	T-plan, barn church dating from the early 19 <sup>th</sup> Century and embellished in the late 19 <sup>th</sup> Century, with pointed windows, porches and bellcote.	
15-08	15	Dunlavin St. Nicholas' Church of Ireland Church	Church	Dunlavin Td	First Fruits Church with three-stage, west tower with crenellations and pinnacles. The church is built of coursed-rubble stone with pointed window.	
15-09	15	Dunlavin Former Parochial House	Dwelling House	Dunlavin Td	Handsome, circa 1840 house of three bays and two storeys with gabled breakfront, rendered walls, sash windows with Georgian panes, elliptical-headed, bracketed doorcase, hipped roof, natural slates and eaves.	
15-10	15	Dunlavin Former Rectory	Dwelling House	Dunlavin Td	Mid-19 <sup>th</sup> Century, three-bay, two-storey house with full-height, half-octagon bows, tall, square-headed doorcase under a bracketed cornice.	







REF. No.	OTHER REF	BUILDING ADDRESS	STRUCTURE	TOWNLAND	DESCRIPTION	PHOTO
15-11	15	Dunlavin, Stephen's Street, Allied Irish Bank	Bank	Dunlavin Td	Georgian revival bank of circa 1910 with rough-cast walls, four bays and two storeys with a wide, half-octagon bow with limestone mullions on the ground floor, slate-hung between the ground and first-floor windows, sash windows, bracketed doorcase with Queen Anne revival canopy, bracketed eaves and Westmoreland slates on the roof.	
15-12	15	Dunlavin, Court House	Court House	Dunlavin Td	Early-18 <sup>th</sup> Century, combined market house and court house. This is one of the most enigmatic buildings in Ireland having a complex ensemble of colonnades, arches, gables and rusticated walls building up to a tower with an extraordinary, fluted, granite dome. This baroque jewel is possibly by Richard Castle.	
15-13	15	Dunlavin, Kilcullen Street. Cottage	Dwelling House	Dunlavin Td	Four-bay, single-storey cottage with rendered walls, drip-labels over a simple door and drip-labels over small windows with sashes containing tiny panes of glass. The roof has natural slates.	
15-14	15	Dunlavin, Former Bank Building, Market Square	Bank	Dunlavin Td	Large, four-bay, two-storey, gable-ended, commercial building of circa 1890 with painted, rendered walls, arched, ground-floor windows and doorcase, a band for the name and sash windows on the first floor, bracketed eaves with steep-pitched roof and two dormer windows. On the left-hand side is a crenellated wall with carriage arch	
15-15	15	Dunlavin, Kilcullen Road House	House	Dunlavin Td	Three-bay, two-storey, gable-ended, semi-detached house dating from the early 19 <sup>th</sup> Century with lime-rendered walls, small windows on the first floor (ground floor windows covered up) and natural slates on the roof.	
15-16	15	Dunlavin Kilcullen Street, House	Dwelling House	Dunlavin Td	Two-storey detached house.	
15-17	15	Dunlavin	Hydrant	Dunlavin Upper Td	Hydrant on Kilcullen Street.	
15-18	15	Castlequartern, Donard	House	Castlequartern	Detached two storey farmhouse	

REF. No.	OTHER REF	BUILDING ADDRESS	STRUCTURE	TOWNLAND	DESCRIPTION	PHOTO
15-19	15	Ballinagee, Dunlavin	Well	Ballinagee	Granite cut stone well and elaborate drainage features	
15-20	15	Station Road, Dunlavin	Former train station and associated structures	Dunlavin Lower	1) The former station master house 2) The water tower, 3) The former Dunlavin station building/platform and 4) The signal cabin	
17-01	17	Glendasan Lead Mines	Mines	Glendasan and Wicklow Gap Tds	On the slopes of Brockagh and Camaderry Mountains the mines include surviving remains of mine shafts, adits, underground levels, shafts and workings, spoil heaps, settling ponds, water courses, picking floors, cobbled surfaces and buildings, structures including inter alia: crushing mill, water wheel house, ore hopper, blacksmiths forge and buddles.	
17-02	17	Drummin Glenmacnass	Thatched Cottage	Drummin Td	L-plan, single-storey house of coursed rubble stone with a thatched roof. The present house is of no great age but could be the rebuilding of an earlier house.	
18-01	18	Glanmore Castle	Country House	Ballymoghroe Td	Detached eleven-bay two-storey over basement castle style former country house, built 1804 for Francis Syngé MP to designs by Francis Johnston. The building fell into dereliction in the 1940s; and restored and converted to use as four terraced houses in 1975. It is finished in render. The one bay breakfront rises to three storeys over basement with bartizans. To each corner is a circular tower. The high parapets are all castellated and obscure the roof structure. A number of flat-roofed single-storey porches have been added to the southwest elevation; these front entrances to the apartments enter through what was the rear of the castle. Window openings are flat-headed with replacement casement frames. The building is picturesquely set within a well wooded demesne.	
18-02	18	Kilfee Former National School Glanmore	School, now house	Ballymoghroe Td	Long, single-storey building with three, gabled, advanced bays which have an extra storey in the gable, lime-rendered, whitewashed walls, windows with small panes and a slated roof. There are two inscriptions: 'Kilfee School House' and 'Sir Fran Hutchinson, 1807'.	
18-03	18	Avonmore House	Country House	Castlekevin Td	A long house of eleven bays and two storeys built of coursed-rubble stone with brick dressings, an elliptical-headed, bracketed doorcase, hipped roof with wide eaves and paired brackets. The house dates from circa 1830.	

REF. NO.	OTHER REF	BUILDING ADDRESS	STRUCTURE	TOWNLAND	DESCRIPTION	PHOTO
18-04	18	Castlekevin Annamoe	Country House	Castlekevin Td	A three-bay, two-storey house of granite, painted, sash windows with Georgian panes, round-headed doorcase, wide eaves with brackets and a hipped roof. The house was built in 1813.	
18-05	18	Nun's Cross Church of Ireland Church Ashford	Church	Clora Td	Simple, two-bay, First Fruits Church with lime-rendered walls, pointed windows with elaborate tracery and a three-stage, west tower with pinnacles and crockets. The church is associated with the Synge family.	
18-06	18	Annamoe	Letter Box	Drummin Td	Letter box, ER VII, on the wall of Glenavon.	
18-07	18	Annamoe	House	Drummin Td	Four-bay, single-storey cottage with modernised fenestration.	
18-08	18	Annamoe	House	Drummin Td	Four-bay, single-storey cottage with painted, lime-rendered walls and original fenestration.	
18-09	18	Annamoe	House	Drummin Td	Five-bay, single-storey cottage with modernised fenestration.	
18-10	18	Annamoe	Hand Pump	Drummin Td	Hand pump standing outside the front door of the second cottage in the row.	
18-11	18	The Rectory House, Annamoe	House	Drummin Td	Three-bay, two-storey house c. 1908 built originally as a dispensary. Cement-rendered walls, inset doorcase with round-headed arch, half-hexagon bows on the ground floor, paired, round-headed windows and a triple, round-headed window on the first floor. External features of main house only.	
18-12	18	Annamoe	House	Drummin Td	Three-bay, single-storey cottage, on the corner of the road to Glendalough House, with rendered walls.	
18-13	18	Derrylossary Church of Ireland Church	Church	Ballinacorbeg Td	Conserved ruins of a T-plan, First Fruits Church with rendered walls, pointed windows but no roof. There is a simple west tower.	
18-14	18	Glendalough House	Country House	Drummin Td	Though the mid-19 <sup>th</sup> Century house was demolished an early-19 <sup>th</sup> house survives and has a wide, elliptical-headed doorcase, tripartite windows, rendered walls and eaves. This is linked to a tall range with painted, rendered walls in a gothic-revival style and then, at right angles, a range which may once have been stables, in ashlar granite with gables and mullioned	

REF. No.	OTHER REF	BUILDING ADDRESS	STRUCTURE	TOWNLAND	DESCRIPTION	PHOTO
					windows probably by Daniel Robertson.	
18-15	18	Roundwood Catholic Church	Church	Togher More Td	Very fine, mid-19 <sup>th</sup> Century, gothic-revival church built of rusticated granite with a long nave and flanking aisles, clerestorey of paired roundels, double bellcote and high-pitched roof.	
18-16	18	Roundwood Old School	School	Togher More Td	School with T-plan to a Board of Works design.	
18-17	18	Knockraheen, Roundwood	House	Knockraheen	Detached, two storey vernacular farmhouse	
19-01	19	Ballinahinch Dawn Cottage Ashford	Thatched Cottage	Ballinahinch Td	White-washed, five-bay, single-storey cottage with a heavy batter and buttresses at the ends of the façade. Thick thatch on the roof.	
19-02	19	Ballinahinch Ashford	Thatched Cottage	Ballinahinch Td	Thatched cottage.	
19-03	19	Nun's Cross Former National School Ashford	Former National School	Ballinahinch Td	Small, early-19 <sup>th</sup> Century, gable-ended school-house of three bays and a single storey with painted, lime-rendered walls, drip-labels over double-sash windows, high-pitched roof and pierced barge-boarding. The dates on the sign board are later than the building itself.	
19-04	19	Ballycurry House Ashford	Country House	Ballycurry Demesne Td	Important country house by Francis Johnston, circa 1820 with a six-bay, two-storey façade, shallow bow on the rear façade, tetrastyle doric porch/portico of granite and a two-bay wing on the right-hand side.	
19-05	19	Clonmannon House	Country House	Clonmannon Td	Five-bay, two-storey, late-18 <sup>th</sup> Century house in the manner of Mount Kennedy, lined and rendered walls, pedimented, Doric porch of Portland stone with Wyatt window over. There is a larger, two-storey range at the rear.	
19-06	19	Clonmannon Old House Rathnew	Country House	Clonmannon Td	Very important, late-17 <sup>th</sup> or early-18 <sup>th</sup> Century house of red brick with two-storey frontispiece, all of brick, with rusticated basement supporting an engaged, pedimented, Doric portico, wide eaves and pitched roof. The windows have shallow reveals and thick glazing bars.	
19-07	19	Killoughter Newcastle	Country House	Killoughter Td	Very fine, top-entry house of seven bays over a high basement, wide, granite steps to a wide, ionic doorcase, painted, smooth-rendered walls, parapet and hipped roof. The house dates from circa	

REF. NO.	OTHER REF	BUILDING ADDRESS	STRUCTURE	TOWNLAND	DESCRIPTION	PHOTO
					1800.	
19-08	19	Ballina Park Newcastle	Country House	Ballinapark Td	A six-bay, two-storey house of circa 1840 with rendered walls, entrance in an advanced bay with a round-headed doorcase with fanlight, above which is a Diocletian window.	
19-10	19	Dunran Castle Newcastle	Country House	Dunran Demesne Td	Mid-19 <sup>th</sup> Century, Italianate house with painted, rendered walls, cornice and balustrade.	
19-11	19	Dunran Castle Newcastle	Medieval Castle/ Sham castle	Dunran Demesne Td	Late-medieval tower house given ornamental crenellations to make it into a garden ornament.	
19-12	19	Five-Mile Point Newcastle	Cottages	Grange Upper Td	Two rows of tiny coastguard cottages, each of three bays and a single storey with enclosed porches, whitewashed walls and slated roofs.	
19-13	19	Coynes Cross	Hand Pump	Kiltimon Td	Hand pump.	
19-14	19	Kiltimon House Newcastle	Country House	Kiltimon Td	Early-19 <sup>th</sup> Century house with rendered walls, Georgian panes in sash windows and a hipped roof with wide eaves.	
19-15	19	Ashford	Bridge	Ashford	Free standing, narrow single arch bridge over the river Vartry c. early 1700 with original arch intact	
19-16	19	Ashford	Garda Station	Ashford	Detached three-bay two-storey former RIC barracks with flat-roofed porch to front, cell to rear and outbuildings within rear yard.	
20-01	20	Ballynure House	Country House	Ballynure Demesne Td	Very fine, early-19 <sup>th</sup> Century house with 'Tuscan' features. It appears to be of two dates with a central portion of five bays and two storeys remodelled with added attic storey and forward-facing wings to flank the original house. These have tall, well-detailed Wyatt windows on both floors, walls with original lime rendering, wide, bracketed eaves and low-pitched roof with natural slates.	
20-02	20	Grange Con Castle (16 <sup>th</sup> Century house)	Ruin	Grangecon Demesne Td	The gable end and part of a wall of a sixteenth Century house. A timber lintel from the house is incorporated into the present Grangecon House and is dated 1576. The ivy-covered fragments are in the garden of the present house.	

REF. No.	OTHER REF	BUILDING ADDRESS	STRUCTURE	TOWNLAND	DESCRIPTION	PHOTO
20-03	20	Grange Con House	Country House	Grangecon Demesne Td	Tudor-revival house of circa 1910 recently renovated. The house is L plan, of red brick, now rendered, with mullioned windows and a carriage arch through to the yard. A range in the yard dates from the late 18 <sup>th</sup> Century (the 18 <sup>th</sup> Century house on the site was burnt in the 1900s).	
20-04	20	Grange Con. 'J.Moore' public house, on east side of the street	Public House	Grangecon Parks Td	Three-bay, two-storey, early-19 <sup>th</sup> Century, terrace house with bright-painted rendering and a round-headed, block and start, granite doorcase.	
20-05	20	Grange Con. House on east side of the street	Dwelling House.	Grangecon Parks Td	Three-bay, two-storey, early-19 <sup>th</sup> Century, terrace house with bright-painted rendering and a round-headed, block and start, granite doorcase.	
20-06	20	Grange Con. House on west side of street	Semi-detached House	Grangecon Parks Td	Three-bay, two-storey, early-19 <sup>th</sup> Century, semi-detached house with painted rendering and granite, block and start doorcase (unsuitable uPVC windows). Next to the Post Office.	
20-07	20	Grange Con. House on west side of the street	Dwelling House	Grangecon Parks Td	Three-bay, two-storey, gable-ended, early-19 <sup>th</sup> Century house with lined rendering and round-headed, block and start doorcase. (Unsuitable uPVC glazing).	
20-08	20	Grange Con. Post Office	Semi-detached House	Grangecon Parks Td	Three-bay, two-storey, early-19 <sup>th</sup> Century, semi-detached house with painted, rendered walls and granite, block and start doorcase and timber, radial fanlight. (Unsuitable uPVC glazing).	
21-01	21	George's Bridge	Bridge	Castleruddery Lower Td S 907 935	18 <sup>th</sup> Century bridge with a fine single arch and flood arch.	
21-02	21	Waterloo Bridge, over the Slaney	Road Bridge	Castleruddery/ Ballinteuer Td	Single-arch bridge. The name suggests a date of 1815.	
21-03	21	Ballyhubboc k Bridge	Road Bridge	Castleruddery/ Ballyhubboc Lower Td	Three-arch bridge of rubble stone with cutwaters – possibly mid-18 <sup>th</sup> Century or earlier.	
21-04	21	Donaghmore Church of Ireland Church, Glen of Imaal	Church	Donaghmore Td	Single-cell, First Fruits Church of circa 1820 with three-stage, west tower with pinnacles and simple crenellations. The walls are cement rendered and windows pointed.	












REF. No.	OTHER REF	BUILDING ADDRESS	STRUCTURE	TOWNLAND	DESCRIPTION	PHOTO
21-05	21	Davidstown Catholic Church Glen of Imaal	Church	Kelshamore Td	Gothic-revival, single-cell church of 1877 with walls of granite ashlar, enclosed porch and vestry and pointed windows.	
21-06	21	Kelsha Bridge Glen of Imaal	Bridge	Kelshamore Td	Three-arch, hump-back, 18 <sup>th</sup> Century bridge	
21-07	21	Parnell Cottage Rostyduff Glen of Imaal	Cottage	Knockanaragan Td	Small, late-19 <sup>th</sup> Century cottage of three bays with an enclosed porch, built of rusticated granite.	
21-08	21	Knockanarigan, former Church of Ireland Church	Former Church	Knockanarigan Td	Small, single-cell church of rusticated granite with a high-pitched roof and pierced barge-boarding with a bell on the gable. It has a pointed doorcase flanked by pointed windows.	
21-09	21	Manger Bridge, Stratford-on-Slaney.	Bridge	Manger Td	Low, five-arch bridge with cutwaters possibly early 18 <sup>th</sup> Century in date.	
21-10	21	Saundersgrove House	Country House	Saundersgrove Td	Original house burnt in the troubles and rebuilt incorporating the magnificent, Gibbsian doorcase	
21-11	21	Tuckmill Bridge, Tuckmills	Road Bridge	Saundersgrove/ Mattymount Tds	Early-18 <sup>th</sup> Century, five-arch bridge of granite with cutwaters on the upper side.	
21-12	21	Tuckmills, Post Box	Post Box	Tuckmills Lower Td	Wall-mounted post box with the monogram 'ERVII'.	
21-13	21	Tuckmills The Mill	Mill Building	Tuckmills Lower Td	Five-bay, three-storey, gable-ended mill building of coursed-rubble stone with brick dressings to open-arched on the ground floor, tall opens on first floor and half-moon windows on top floor, natural slates on roof.	
21-14	21	Stratford-on-Slaney, Catholic Church	Church	Stratford Td	L-plan, early-19 <sup>th</sup> Century barn church with painted, rendered walls, raised quoins, pointed windows with drip labels, west door has been altered but the roof retains natural slates. Granite gate-piers and rubble wall in front.	
21-15	21	Stratford-on-Slaney, Church of Ireland	Church	Stratford Td	Three-bay, single cell church with round-headed doorcase and round-headed windows. The church dates from the 18 <sup>th</sup> Century but was renovated in the late 19 <sup>th</sup> Century, cement rendered	

REF. No.	OTHER REF	BUILDING ADDRESS	STRUCTURE	TOWNLAND	DESCRIPTION	PHOTO
		Church			bellcote added, roof reslated and vestry added.	
23-01	23	Laragh Church of Ireland Church	Church	Laragh East Td	Small, three-bay, First Fruits Church with a short, west tower.	
23-02	23	Laragh Former Constabulary Barracks	House	Laragh East Td	A three-bay, two-storey house with enclosed porch, rendered walls and hipped roof. Covered with creeper so it is difficult to see details.	
23-03	23	Laragh Mill building	Mill	Laragh East Td	An early-19 <sup>th</sup> Century mill building of four storeys and five bays, of coursed-rubble granite with a hipped roof.	
23-04	23	Laragh Bridge	Bridge	Laragh East Td	A fine, single-arch bridge.	
23-05	23	Laragh Castle Former military barracks	Barracks/House	Laragh East Td	A five-bay, two-storey building with an enclosed porch, rendered walls, round-headed windows on the ground floor, crenellations, turrets on the east end and a tower at the west end. It was built as part of the military installations built shortly after the 1798 rising. In front is a stone arch.	
23-06	23	Bookey's Bridge	Bridge	Brockagh/Derrybawn Tds	A single-arch bridge dated 1839, erected by Bookey esq, William Rowark Arch.	
23-07	23	Derrybawn Bridge	Bridge	Brockagh and Derrybawn Tds	Three-arch, 18 <sup>th</sup> Century bridge which has decorated stones from the Seven Churches built into it.	
23-08	23	Derrybawn House	Country House	Derrybawn Td	Early-19 <sup>th</sup> Century house of three bays and two storeys with a long garden front of five bays, of coursed-rubble granite with brick dressings, wide eaves and low-pitched, hipped roof.	
23-09	23	Laragh Catholic Church	Church	Brockagh Td	Important early work by J.J.McCarthy, finished in 1851. It is a single cell with nave and rectangular chancel, walls of coursed-rubble granite with lancet windows, buttresses and high-pitched, slated roof.	
23-10	23	Glendalough Hotel	Letter Box	Brockagh Td	Letter box on the wall of the hotel, ER VII.	
23-11	23	Glendalough Mines	Mines	Lugduff Td / Seven Churches Td	Former lead mines at the Upper Lake and Van Diemens Land, including surviving remains of mine shafts, underground levels, adits,	

REF. No.	OTHER REF	BUILDING ADDRESS	STRUCTURE	TOWNLAND	DESCRIPTION	PHOTO
					shafts and workings, spoil heaps, settling ponds, reservoir dam.	
23-12	23	Glenmalure/ Barravore Lead mines	Mines	Glenmalur e Td / Barravore Td	Former lead mines, remains of mine shafts, adits, underground levels, shafts and workings, spoil heaps, water courses, picking floors and various buildings including crushing mills and smelting works.	
23-13	23	Knockrath Vale of Clara	Forge	Knockrath Big Td	A forge, of granite ashlar, with a large, horse-shoe arch and trefoil window above, dated 1879.	
24-01	24	Clara Bridge	House	Ballyhad Td	Four-bay, two-storey house with painted, rendered walls.	
24-02	24	Clara Bridge Catholic Church	Church	Clara More Td	Early-19 <sup>th</sup> Century, single-cell, barn church of three bays with painted, rendered walls and round-headed windows.	
24-03	24	Clara Bridge House	House	Clara More Td	A three-bay, two-storey, early-19 <sup>th</sup> Century house beside the entrance to the church.	
24-04	24	Clara Vale	Gate Lodge	Clara More Td	Gate lodge.	
24-07	24	Clara Bridge	Bridge	Clara More/ Ballyhad Upper Tds	Very narrow, six arch, hump-backed bridge with cutwaters and high parapets.	
24-08	24	Trooperstow n Roundwood	Post Box	Troopersto wn Td	Post box.	
24-09	24	Glanmore Cottage Ballard Beg	Cottage	Ballard Beg Td	Two-storey house with dark, local stone and brick dressings, steep-pitched roof and pierced bargeboarding.	
24-10	24	Aghowle	Thatche d Cottage	Aghowle Upper Td	A thatched cottage with recent thatch.	

REF. NO.	OTHER REF	BUILDING ADDRESS	STRUCTURE	TOWNLAND	DESCRIPTION	PHOTO
24-11	24	Ballyfree House Glenealy	Country House	Ballyfree West Td	Early-19 <sup>th</sup> Century, single-storey house over a high basement with deep, three-bay bows flanking a round-headed, ionic doorcase and two-bay wings. The walls have their original finish of painted lime rendering and the hipped roof has natural slates.	
24-12	24	Hollywood Glenealy	Ice House	Ballydowling Td	Ice house.	
24-13	24	Hollywood House Glenealy	Country House	Ballydowling Td	A late-18 <sup>th</sup> Century house of five bays and two storeys with 19 <sup>th</sup> Century plaster enrichments. It has a pedimented breakfront with a tetrastyle, ionic porch, lined and rendered walls, architraves to the windows, a wide doorcase with sidelights and a Wyatt window over the porch. There is a full-height bow on the right-hand return façade.	
24-14	24	Glenealy Catholic Church	Church	Ballymanus Lower Td	Mid-19 <sup>th</sup> Century church of rusticated granite with a wide nave, lancet windows, rose window at west end, buttresses and bellcote, large transepts.	
24-15	24	Glenealy Church of Ireland Church	Church	Ballymanus Lower Td	First Fruits Church with three-bay nave with buttresses and small, round-headed windows placed high in the walls, tall, three-stage west tower with, clasping buttresses, turrets and crenellations.	
25-01	25	Hunter's Hotel Rathnew	Hotel	Ballinapark Td	Three-bay, two-storey, gable-ended, early-19 <sup>th</sup> Century house with painted, lime-rendered walls, tripartite, segmental-headed windows, wide, elliptical-headed doorcase with leaded fanlight and sidelights. The return runs back in a long range – part of which is as old as the front. The house has been a hotel for many years and is therefore of historic interest.	
25-02	25	Ballinalea Ashford	Post Box	Ballymacahara Td	Post box with V R initials.	
25-04	25	Rathnew	Former National School/ Old Band Hall	Commons Td	Three-bay, gable-ended building of coursed-rubble stone with brick dressings and a gabled porch- dated 1895.	
25-05	25	Rathnew Catholic Church	Church	Commons Td	T-plan, gable-ended building of coursed-rubble granite with brick dressings, wide eaves and natural slates on the roof. This church, of circa 1900, looks much more like a school than a church.	

REF. No.	OTHER REF	BUILDING ADDRESS	STRUCTURE	TOWNLAND	DESCRIPTION	PHOTO
25-06	25	Bel Air Hotel Formerly Cronroe House. Ashford	Country House	Cronroe Td	A large, Italianate-gothic house of circa 1870 with an asymmetrical façade, three-storey 'campanile', cement-rendered walls, large, segmental-headed windows with plate glass, full-height bows and a hipped roof.	
25-07	25	Brides Head Dunbar Wicklow Head	Early Ecclesiastical Remains	Dunbur Head Td	Early ecclesiastical remains.	
25-08	25	Wicklow Head	Old Semifore	Dunbur Td	Circular tower of granite ashlar.	
25-09	25	Wicklow Head Lighthouse	Lighthouse	Dunbur Td	Octagonal tower of c.1779. A remarkable structure and magnificent example of civil engineering dating from the mid-18 <sup>th</sup> Century.	
25-10	25	Inchinappa Ashford	Country House	Inchanappa South Td	Long, two-storey house with painted, lined rendering being the rebuilding of a mid-18 <sup>th</sup> Century house. The main feature is a colonnade of full-height, fluted doric columns in granite.	
25-11	25	Mount Usher Ashford	Country House	Mount Usher Td	Country house.	
25-12	25	Newrath Rathnew	Letterbox	Mount Usher Td	Letterbox in the wall opposite Hunter's Hotel	
25-13	25	Clermont House Rathnew	Country House/ School	Newrath Td	Important early-18 <sup>th</sup> Century house thought to be by David Bindon and the twin of Furness House, Naas. Of brick, the three-bay, three-storey façade has a tetrastyle, Doric doorcase over which is an ionic aedicule, windows with original thick-bar sashes, original panelled door, parapet and heavy slates on the roof. Half-octagon wings were added circa 1900 and a chapel and school block circa 1950. In the interest of clarity, only this core group of connected buildings is included in this entry - structures / features of the curtilage are excluded.	
25-14	25	Rossana Ashford	Country House	Rossana Td	Important, early-18 <sup>th</sup> Century, brick house remodelled in the early 19 <sup>th</sup> Century. The façade is of five bays and three storeys with tall, round-headed, ground-floor windows, a Greek-key string course and heavy cornice. The rear façade has a full-height half-hexagon bow and a shallow bow. All sash windows have Georgian glazing-bars.	






REF. No.	OTHER REF	BUILDING ADDRESS	STRUCTURE	TOWNLAND	DESCRIPTION	PHOTO
25-15	25	Tinakelly House Rathnew	Country House	Tinakelly Td	Late-19 <sup>th</sup> Century, cement-rendered house with a five-bay, two-storey façade with full-height, half-octagon bows flanking a doorcase which has a deep pediment supported on brackets. The hipped roof has bracketed eaves. The house was built by Halpin, Captain of the Great Eastern.	
25-16	25	Broadlough House	Country House	Tinakelly Td	A five-bay, single-storey, mid-18 <sup>th</sup> Century house which was improved in the early 19 <sup>th</sup> Century. The house has a pedimented breakfront containing a half-moon window, a round-headed doorcase with leaded fanlight and reeded jambs, sash windows with Georgian panes and a two-bay bow window on the left-hand return wall. The rear of the house is said to be 17 <sup>th</sup> Century.	
27-01	27	Baltinglass Abbey	Medieval Abbey with Post-medieval Tower.	Baltinglass East Td	Four-stage, early-19 <sup>th</sup> Century west tower camping out in the name of the medieval Baltinglass Abbey.	
27-02	27	Baltinglass Church of Ireland Church, Church Lane	Church	Baltinglass East Td	Late-19 <sup>th</sup> Century Church of Ireland Church built of rusticated granite with transepts, tower with saddle roof and porch, lancet windows.	
27-03	27	Baltinglass, 'Horans's' house, Main Street	House and shopfront	Baltinglass East Td	'Horan's' Hotel dates from the early 19 <sup>th</sup> Century and has a façade of four bays and two storeys, painted, rendered walls, elliptical-headed doorcase with radial fanlight and granite carriage arch.	
27-04	27	Baltinglass, Bank of Ireland, Main Street	Bank	Baltinglass East Td	Tall, four-bay, three-storey, late-19 <sup>th</sup> Century building designed as a bank with two of the bays advanced. The ground floor windows are arched, string course over ground floor, sash windows with large panes, cornice and natural slates on the roof.	
27-05	27	Baltinglass, Bridge over Slaney	Bridge	Baltinglass East Td	Fine, three-arched bridge with blank oculi over the cutwaters. The design is similar to many of the bridges in Kilkenny suggesting a date of circa 1760.	
27-06	27	Baltinglass, Chapel Hill, Former national school	School	Baltinglass East Td	A long school building dating from circa 1900, built of coursed-rubble stone with brick dressings to the windows, wide eaves and natural slates on the roof.	
27-07	27	Baltinglass, Chapel Hill, tower of former church	Tower.	Baltinglass East Td	Four-stage tower dating from the early 19 <sup>th</sup> Century	

REF. NO.	OTHER REF	BUILDING ADDRESS	STRUCTURE	TOWNLAND	DESCRIPTION	PHOTO
27-08	27	Baltinglass, Market Square. Court House	Court House	Baltinglass East Td	The Court House dates from circa 1840 and is part of a group of buildings. It has a five-bay, two-storey façade over a high basement, painted rendered walls with a granite cornice and blocking course, tall flight of steps to an enclosed porch, sash windows with Georgian glazing.	
27-09	27	Baltinglass, Market Square. 1798 Monument	Monument	Baltinglass East Td	Late-19 <sup>th</sup> Century statute commemorating the 1798 rising.	
27-10	27	Baltinglass, Parkmore House	Dwelling House.	Baltinglass East Td	Mid-18 <sup>th</sup> Century, gable-ended house of five bays and two storeys over a high basement. The main façade has been cemented, while the windows are round-headed on the ground floor and the Doric, round-headed doorcase has a large canopy. The garden front has large, full-height bows at either end. The roof is high pitched.	
27-11	27	Baltinglass, Rathcoran House/ St. Joseph's Convent	Convent	Baltinglass East Td	A large, mid-19 <sup>th</sup> Century convent building with a long, five-bay, two-storey façade with painted, rendered walls, advanced end bays, and a tower on the side façade. The windows have limestone dressings and there is a limestone porch.	
27-12	27	Baltinglass, St. Joseph's Catholic Church	Church	Baltinglass East Td	This large, mid-19 <sup>th</sup> Century church is by John Keane and is built of granite ashlar with transepts and a five-stage west tower. The pairs of tall, lancet windows are set in panels and the tower is an elaborate statement of triumphant Catholicism.	
27-13	27	Baltinglass, Stratford Lodge School, Church Lane	School	Baltinglass East Td	Composition of master's residence and schoolroom dating from circa 1840. It is built of coursed-rubble stone with brick dressings to windows with mullions and drip labels, buttresses and raised quoins	
27-14	27	Baltinglass Former Methodist Church Beside Quinn's Superstore	Former Church	Baltinglass West Td	Small, three-bay, early-19 <sup>th</sup> Century, single cell conventicle with lime-rendered walls, narrow, slit windows and slated roof. The church is beside the entrance to Quinn's Superstore and largely covered in ivy.	
27-15	27	Fort Granite	Country House	Fortgranite Td	Mid-19 <sup>th</sup> Century house with a three-bay, two-storey façade with advanced outer bays, basement, smooth rendered walls, limestone, tetrastyle Doric porch approached up a flight of limestone steps, heavy cornice and blocking course. Half-hexagon bows on the return walls and windows with plate glass in the sashes,	

REF. NO.	OTHER REF	BUILDING ADDRESS	STRUCTURE	TOWNLAND	DESCRIPTION	PHOTO
27-16	27	Fort Granite, main lodge on the Baltinglass road	Lodge and Entrance Arch.	Fortgranite Td	Entrance arch flanked by drum-like towers and crenellations. Simple lodge inside with walls of coursed-rubble stone.	
27-17	27	Slaney Park Two miles south of Baltinglass	Country House.	Slaney Park Td	Early-19 <sup>th</sup> Century house burnt and rebuilt in 1939, of seven bays and two storeys with shallow, three-bay bows with round-headed windows on the ground floor and a fluted Doric porch. The façade has been cement rendered with channelling on the ground floor.	
27-18	27	Holdenstown Lodge Two miles south of Baltinglass	Farm and Farmhouse	Holdenstown Upper Td	Three-bay, two-storey house of squared granite with rough-cast rendering on the façade, and a further range at the rear. A courtyard of two-storey, granite farm buildings and a brick-arched cart shed.	
27-19	27	Kilmurry Bridge Two miles south of Baltinglass	Bridge	Holdenstown Upper Td	Three-arch, 18 <sup>th</sup> Century bridge with channelled voussoirs.	
27-20	27	Humewood Castle	Country House.	Humewood Td	One of the most important 19 <sup>th</sup> Century houses in Ireland designed by William White. Structure of rusticated granite with transom and mullioned windows with crenellated towers, high-pitched roofs and tall stacks.	
27-21	27	Kilmurry Forge. Two miles south of Baltinglass	Forge, now rebuilt as a house.	Kilmurry Upper Td	Two, single-storey, granite buildings with hipped roofs.	
27-22	27	Kilranelagh House	Country House	Kilranelagh Td	An important, early-18 <sup>th</sup> Century house which was remodelled in the early 19 <sup>th</sup> Century. It has painted, rendered walls and a high-pitched roof with a parapet and urns. A wide, two-storey bow was added in the early 19 <sup>th</sup> Century and the entrance moved to the rear where there is an exceptional, wide, granite doorcase.	
27-23	27	Kilranelagh house, Lodge and gates and a milestone	Lodge, Gates and Milestone	Kilranelagh Td	Early-19 <sup>th</sup> Century composition with the stepped gable-end of the lodge having a blank arch. Flanking the lodge are quadrants with entrances, each with simple piers. In the wall, to the south is a milestone with the distance to various towns.	
27-24	27	Beechwood (Formerly Kiltegan Glebe House)	Country House	Kiltegan Td	Three-bay, two-storey glebe house of circa 1810, with white painted rough-cast walls, enclosed porch, hipped roof with a pair of stacks set parallel to the main façade.	



REF. NO.	OTHER REF	BUILDING ADDRESS	STRUCTURE	TOWNLAND	DESCRIPTION	PHOTO
27-25	27	Kiltegan House in main street	Dwelling House	Kiltegan Td	Three-bay, two-storey house of coursed-rubble stone with brick dressings to the windows, elliptical-headed doorcase and hipped roof.	
27-26	27	Kiltegan School House	School	Kiltegan Td	A three-bay, two-storey house with lime-rendered walls, tripartite windows on the ground floor and first floor windows under small gables. The school room is at the rear.	
27-27	27	Kiltegan, House in main street	Dwelling House	Kiltegan Td	Three-bay, two-storey house with and enclosed porch, rough-cast walls, sash windows and hipped roof.	
27-28	27	Kiltegan. House at entrance to village from Baltinglass	Dwelling House	Kiltegan Td	Three-bay, two-storey, gable-ended house with painted and rendered walls, blocked architrave dressings to windows and doors.	
27-29	27	Kiltegan. Church of Ireland Church	Church	Kiltegan Td S 939 848	St.Peter's Church of Ireland Church is dated 1806. The tall, west tower with its spire and pinnacles survives of this church while the nave was rebuilt in an early- English, gothic style in circa 1870.	
27-30	27	Kiltegan. Hume Mausoleum	Mausoleum	Kiltegan Td	The Hume mausoleum is behind the Church of Ireland Church and is a massive structure of granite ashlar half sunk into the earth with the doorcase half below ground level. The steep-pitched roof is of granite ashlar as are the walls.	
27-31	27	Baltinglass County Hospital	Post Box	Newtowns aunders Td	Post box.	
27-32	27	Baltinglass, Hospital	Union Work House	Newtowns aunders Td	One remaining section of the original Union Work House built of granite ashlar.	
27-33	27	Eldon Bridge over the Slaney	Bridge	Raheen/Tuckmills Lower Td	Three-arch, early-19 <sup>th</sup> Century bridge with channelled voussoirs.	
27-34	27	Talbotstown Catholic Church	Church	Talbotstown Upper Td	Very fine, mid-19 <sup>th</sup> Century, classical church being a single cell with pedimented, ashlar façade with Doric pilasters, side walls of coursed rubble with tall, round-headed windows. The roof has a short, octagonal tower. The interior has a painted ceiling.	
27-35	27	Talbotstown House	Country House	Talbotstown Upper Td	Three-bay, two-storey, early-19 <sup>th</sup> Century house with a round-headed doorcase and painted, rendered walls, hipped roof with natural slates.	

REF. NO.	OTHER REF	BUILDING ADDRESS	STRUCTURE	TOWNLAND	DESCRIPTION	PHOTO
27-36	27	Cornan West, Baltinglass	House	Cornan West	Detached, single storey, lobby entry house	
28-01	28	Aghavannagh	Military Barracks	Aghavannagh Td	Barracks built in the first decade of the 19 <sup>th</sup> Century, now derelict. It has a ten-bay, three-storey range with a flanking tower at the west end. The barracks are in an enclosure with an entrance arch.	
28-02	28	Killamoat Catholic Church Kiltegan	Church	Killamoat Lower Td	A fine, classical, single-cell church of 1847 with tall, round-headed, architraved windows, with a short, octagonal tower at the west end	
28-03	28	Rathcorragh North of Kiltegan	Cottage	Rathcorragh Td	Cottage with whitewashed walls and thatched roof.	
29-01	29	Aghavannagh	Post Box	Aghavannagh Td	Wall-mounted post box with V R initials.	
29-02	29	Ballinacor House	Country House	Ballinacor Td	Large country house of two dates: first an early-19 <sup>th</sup> Century house of sandstone ashlar with a wide, three-bay, two-storey façade with a Wyatt window over a tetrasyle, ionic porch and three-bay, full-height, shallow bow on the return façade. The hipped roof is low pitched and has wide eaves with paired brackets. A large wing was added in the mid-19 <sup>th</sup> Century and includes a campanile.	
29-03	29	Greenan Catholic Church	Church	Ballinacor Td	Very good example of a barn church dated 1801. It has a T plan with painted, rough-cast walls, pointed windows and doorcases, and fenestration to light galleries. The church is well sited on the hillside.	
29-04	29	Ballinatone of Ireland Church	Church	Ballinatone Lower Td	Early-19 <sup>th</sup> Century, three-bay, First Fruits Church with walls of coursed-rubble granite, pointed windows and west tower.	
29-05	29	Glenmalure Lodge	Post box	Carriglineen Td	A small, wall-mounted letter box with the initials V R	
29-06	29	Drumgoff Barracks Glenmalure	Barracks	Drumgoff Td	Military barracks with a ten-bay, three-storey façade, the windows blocked up and now roofless. Dating from the first decade of the 19 <sup>th</sup> Century.	







REF. No.	OTHER REF	BUILDING ADDRESS	STRUCTURE	TOWNLAND	DESCRIPTION	PHOTO
30-01	30	Avondale Rathdrum	Country House	Avondale Td	Late-18 <sup>th</sup> Century house of five bays and two storeys with a pedimented, three-bay breakfront, sash windows with Georgian glazing, tetrastyle Doric porch/portico, wide doorcase, cornice and a hipped roof.	
30-02	30	Avondale	Post Box	Avondale Td	Post box.	
30-03	30	Ballinaclash Bridge	Bridge	Ballinaclash Td	Three-arch bridge with cutwaters and refuges probably dating from the early 18 <sup>th</sup> Century.	
30-04	30	Ballykean House	Country House & Demesne Grounds	Ballykean Td	A fine, late-18th Century house with two storeys at the front and three storeys at the rear. The façade is of five bays and two storeys with rough-cast walls and parapet, handsome round-headed doorcase with side lights in cut stone, delicate leaded lights. The demesne grounds include the original outbuildings, the historically designed landscape and field boundaries and the straight tree lined stretch of road that runs from the R754 in a north west direction.	
30-05	30	Copse House Rathdrum	Country House	Copse Td	Early-20 <sup>th</sup> Century house with painted, rough-cast walls, half-timbered gables, wide, mullioned windows, balconies and red tiled roof. The house looks very similar to Newcastle Hospital.	
30-06	30	Copse House Rathdrum	Gate Lodge	Copse Td	Early-20 <sup>th</sup> Century gate lodge with walls of coursed-rubble stone, red brick and painted, rough-cast and high-pitched, slated roof.	
30-07	30	Corballis Castle Rathdrum	Former barrack s/ Country House	Corballis Lower Td	A former military barracks now a private house having a façade of four bays and two storeys with rendered walls. At the east end is a crenellated tower with stairs turret.	
30-08	30	Rathdrum Lowtown Mills	Mill Buildings	Glasnarget North Td	Extensive mill buildings of coursed-rubble stone with brick dressings, a large four-storey range with a tall, four-storey tower and lower two-storey block gives this complex interesting massing.	
30-09	30	Kingston House Rathdrum	Country House	Kingston Td	A late-18 <sup>th</sup> Century, five-bay, two-storey house with rough-cast walls, Georgian panes in sash windows and a hipped roof. The house has recently been renovated and a very striking, pedimented doorcase added.	

REF. NO.	OTHER REF	BUILDING ADDRESS	STRUCTURE	TOWNLAND	DESCRIPTION	PHOTO
30-10	30	Rathdrum Lowtown Bridge	Bridge	Rathdrum / Glasnarget Td	Four-arch bridge with cut waters probably dating from the 18 <sup>th</sup> Century.	
30-11	30	Rathdrum Catholic Church	Church	Rathdrum Td	Large, mid-19 <sup>th</sup> Century church of granite ashlar with high nave and rectangular chancel, pointed windows and high-pitched roof, turret bellcote at the west end. On the road is an arched entrance gate with granite roof.	
30-12	30	Rathdrum Main Street Former Market House	Former Market House	Rathdrum Td	A three-bay, two-storey building with an advanced central bay which contains a two-storey arch (now filled in).	
30-13	30	Rathdrum Main Street	House	Rathdrum Td	Three-bay, two-storey, early-19 <sup>th</sup> Century house with painted, rendered walls, late-19 <sup>th</sup> Century sashes, hipped roof, round-headed doorcase with Doric pilasters and leaded fanlight.	
30-14	30	Rathdrum Main Street	House	Rathdrum Td	Three-bay, two-storey, early-19 <sup>th</sup> Century house with painted rendering, tripartite windows and round-headed doorcase with leaded fanlight.	
30-15	30	Rathdrum Bridge beside station	Bridge	Rathdrum Td	Very high, single arch road bridge over the railway track.	
30-16	30	Rathdrum Lower Street	Post Box	Rathdrum Td	Post box.	
30-17	30	Rathdrum. St. Saviour's Church of Ireland Church	Church	Rathdrum Td	Dated 1830 but looks earlier the church has a four-bay nave with pointed windows , three-stage west tower with pointed doorcase with switch-track glazing in the fanlight, pinnacles and crenellations and flanking wings with stepped crenellations.	
30-18	30	Kilmacurra	Country House	West Acton Td	An important, late-17 <sup>th</sup> Century house now in ruins. The façade is of five bays and two storey with a pedimented breakfront, advanced, two-bay wings. Bows were added to the wings in the early 19 <sup>th</sup> Century. The walls are lime rendered with raised quoins and the roof, where it survives has a timber cornice with massive timber brackets and dormer windows.	
31-01	31	Barndarrig Redcross	Post Box	Ballinacor East Td	Post box.	

REF. NO.	OTHER REF	BUILDING ADDRESS	STRUCTURE	TOWNLAND	DESCRIPTION	PHOTO
31-02	31	Ballinacor Catholic Church	Church	Ballinacor West Td	Gothic-revival church of circa 1850 with a rendered nave supported by granite buttresses, pointed windows with tracery, parapet and pinnacles. The west tower is of granite ashlar with clasping buttresses, pinnacles and crenellations.	
31-03	31	Ballymoney House South of Wicklow	Country House	Ballymoney Td	A five-bay, two-storey house of circa 1800 with rough-cast walls and stone quoins, elliptical-headed, ionic doorcase with leaded fanlight and sidelights, tripartite window on the first floor and above a half-moon window. There is an early-18 <sup>th</sup> Century wing.	
31-04	31	Kilbride Catholic Church Barndarrig	Church	Ballymurri n Lower Td	Small, early-19 <sup>th</sup> Century, T-plan, barn church with painted, rendered walls, pointed windows and later bellcote.	
31-05	31	Ballynacarrig	Coastguard Cottages	Ballynacarrig Td	A range of two-storey coastguard houses with rendered walls, raised quoins, eaves and hipped roof, dating from the mid-19 <sup>th</sup> Century.	
31-06	31	Oatland House	Country House	Coolacork Td	A late-18 <sup>th</sup> Century, five-bay, two-storey house with lime-rendered walls, sash windows with Georgian panes and a round-headed doorcase with leaded fanlight. This house has been added to an earlier house at the rear.	
31-07	31	Dunganstown Castle	Ruined House	Dunganstown West Td	Important remains of a large late-17 <sup>th</sup> Century U-plan house and a tower which appears to date from the early 17 <sup>th</sup> Century. The house had mullioned windows, curvilinear gables and was slate hung. There are other remains of the period including a wall and an arch. This is a very interesting site.	
31-08	31	Dunganstown Church of Ireland Church	Church	Dunganstown West Td	T-plan, 18 <sup>th</sup> Century church of coursed rubble stone, rendered with pointed windows and Y tracery and a pitched, sprocketed roof, west tower dating from the 17 <sup>th</sup> Century which looks as if it has been truncated.	
31-09	31	Magheramore Wicklow	Country House	Magheramore Td	Large, Italianate house of circa 1870 with a six-bay, two-storey façade, doric porch tucked in beside an advanced bay. Garden front with a half-octagon bow, three-storey servants wing and later range of two storeys. The walls are cement rendered with granite porch and cornice. The house could be a late work of the firm of Lanyon, Lynn and Lanyon.	
31-10	31	Ballymurrin Lower	Farm House	Ballymurri n Lower Kilbride	Two-storey farmhouse, former Quaker meeting house	





REF. NO.	OTHER REF	BUILDING ADDRESS	STRUCTURE	TOWNLAND	DESCRIPTION	PHOTO
33-01	33	High Park (St. Patrick's missionary Society)	Country House	High Park Upper Td	Built on a hillside the façade is of two storeys while the rear is of three. The two-storey house is gable-ended and painted over smooth rendering, with a wide tripartite doorcase with plaster fan above, architraved windows, small on first floor and tiny square-plan wings	
33-02	33	Knockananna Catholic Church	Church	Knockananna Td	T-plan, barn church, of circa 1800, with exceptionally long nave, of three bays, and transepts of four bays. Walls of painted rendering, pointed windows and pitched roof of natural slates. Now the Blancheville Centre.	
33-03	33	Knockananna	Cross	Knockananna Td	Wooden cross erected in the Marian year.	
33-04	33	Moyne Church of Ireland Church	Church	Moyne Td	Small, First Fruits Church of 1800 with a three-bay nave and west tower.	
33-05	33	Moyne	School House	Moyne Td	Small, three-bay, single-storey building with a gabled porch and double-sash windows. Former school.	
34-01	34	Aughrim	Market House	Aughrim Lower Td	Market house of three bays with a facade of granite ashlar, segmental-headed arches, central gable with the Meath coat of arms, flanked by stacks.	
34-02	34	Aughrim Forge	Forge	Aughrim Lower Td	Mid-19 <sup>th</sup> Century forge with a facade of granite ashlar and a horse-shoe arch.	
34-03	34	Aughrim Mill	Mill	Aughrim Lower Td	Large, mill complex with three warehouses of granite ashlar and other ancillary buildings. The gate piers are of granite ashlar.	
34-04	34	Ballyteige Bridge North-west of Aughrim	Bridge	Ballyteige Td	Jack-arch bridge.	
34-05	34	Macreddin Bridge Aughrim	Bridge	Macreddin East Td	Single-arch bridge with channelled voussoirs.	
34-06	34	Macreddin Old Catholic Church Aughrim	Church	Macreddin West Td	Ruins of a large, T-plan, barn church built of coursed-rubble stone with pointed windows. Difficult to date possibly late 18 <sup>th</sup> Century.	

REF. NO.	OTHER REF	BUILDING ADDRESS	STRUCTURE	TOWNLAND	DESCRIPTION	PHOTO
35-01	35	Bahana King Billy's Pedestal Ballinaclash	Pedestal of a Statue	Bahana Td	A stone pedestal of a statue to King William III.	
35-02	35	Ballymoneen Castlemacadam	Mining Structures	Ballymoneen Td	Engine house remains, chimney stack, shaft, spoil heaps and associated disturbed ground.	
35-03	35	Ballymurtagh. Avoca	Mines	Ballymurtagh Td	Old mining office, tramway arch, Western Whim engine house, twin shafts, engine house and chimney stack north, Twin Shafts Engine House South. Tramway engine house stack, Twin Shafts Engine House and Chimney Stack North, Tramway Engine House Chimney, engine house and Ballygahan engine house.	
35-0301		Ballymurtagh. Avoca	Old Mining Office	Ballymurtagh Td	Free standing, seven bay, two storey over basement former mine office built c. 1960, now unoccupied. Cement rendered walls with full height concrete pilasters. This building is of architectural interest being a good example of mid 20 <sup>th</sup> century administrative architecture and one of only a few mining related buildings constructed in Avoca during this period.	
35-0302		Ballymurtagh. Avoca	Tramway arch	Ballymurtagh Td	Single span arch, constructed c. 1850 in order to haul material via the tramway from the mine, to Arklow. Includes the arch structure along with the surviving section of the embankment and causeway of the inclined plane, extending from the top of the causeway to the point where it originally met ground level. This structure is of architectural, technical and social interest.	
35-0303		Ballymurtagh. Avoca	Western Whim engine house	Ballymurtagh Td	Consists of the ruinous remains of the base of the chimney and parts of the walls of the engine house built c. 1860. This structure is of Architectural, Technical and Social interest being one of a group of engine house to be found in Avoca which are collectively one of the most significant groups of 19 <sup>th</sup> century engine houses to occur outside of Cornwall, England.	
35-0304		Ballymurtagh. Avoca	Twin Shafts Engine House and Chimney Stack North	Ballymurtagh Td	Freestanding two storey drawing shaft engine house and associated chimney built c. 1860. The Drawing Shaft was used for raising ore while the nearby engine shaft was used for pumping water. It was worked by a Whim engine. Of Architectural, Technical and Social interest being one of a group of engine house to be found in Avoca which are collectively one of the most significant groups of 19 <sup>th</sup> century engine houses to occur outside of Cornwall, England.	

REF. No.	OTHER REF	BUILDING ADDRESS	STRUCTURE	TOWNLAND	DESCRIPTION	PHOTO
35-0305		Ballymurtagh. Avoca	Twin Shafts Engine House South	Ballymurtagh Td	Consists of the ruinous remains of the engine house complex built c. 1860. Part of the south, west and north walls of one large structure survive along with the remnants of the chimney. Of Architectural, Technical and Social interest being one of a group of engine house to be found in Avoca which are collectively one of the most significant groups of 19 <sup>th</sup> century engine houses to occur outside of Cornwall, England.	
35-0306		Ballymurtagh. Avoca	Tramway Engine House Chimney	Ballymurtagh Td	Consists of a tall chimney stack built c. 1864. The chimney base is constructed of rubble stone, while the top of the chimney is constructed of brick, laid in header bond with a moulded chimney cap. There are no visible remains of the associated engine house. The structure is of Architectural, Technical and Social interest and is associated with the Avoca engine houses which are collectively one of the most significant groups of 19 <sup>th</sup> century engine houses to occur outside of Cornwall, England.	
35-0307		Ballymurtagh. Avoca	Ballygahan Engine House and Chimney	Ballymurtagh Td	Freestanding engine house and associated chimney built c. 1850. The east, south and west walls of the engine house survive and are composed of random rubble with dressed granite quoins. The heavy granite bed stones for the engine cylinder are still in place. The chimney is tapering, the base is constructed of squared granite and the top is constructed of brick, laid in header bond with a moulded chimney cap. Of Architectural, Technical and Social interest being one of a group of engine house to be found in Avoca which are collectively one of the most significant groups of 19 <sup>th</sup> century engine houses to occur outside of Cornwall, England	
35-04	35	Castle Howard	Country House	Castle Howard Td	Romantic, gothic-revival house by William Vitruvius Morrison dating from the 1820s and built in a striking situation on the east side of the Vale of Avoca. The exterior is decorated with pointed windows, pinnacles and crenellations.	
35-05	35	Castlemacadam Old Church of Ireland Church	Church	Castle Macadam Td	Ruin of a First Fruits Church with a two-stage, west tower and simple crenellations.	
35-06	35	Castlemacadam Church of Ireland Church	Church	Castle Macadam Td	Impressive, late-19 <sup>th</sup> Century church of granite opus incertum in a 13 <sup>th</sup> Century-revival style having a nave and side aisle, polygonal chancel and saddle-roof tower at the east end.	











REF. NO.	OTHER REF	BUILDING ADDRESS	STRUCTURE	TOWNLAND	DESCRIPTION	PHOTO
35-07	35	Connary Upper East Avoca Mines	Mines	Shroughmore Td	Wagon Shaft Engine House Chimney. Consists of a tapering chimney, constructed of random stone at the base and brick laid in Flemish bond at the top, with a concrete and stepped red brick chimney cap. Protruding stones on the northwest side of the chimney may represent the location of the former boiler or engine house, the visible remains of which are not otherwise visible. The structure is of Architectural, Technical and Social interest and is associated with the Avoca engine houses which are collectively one of the most significant groups of 19 century engine houses to occur outside of Cornwall, England.	
35-08	35	Carthy's Corner Ballinaclash	Post Box	Crone More Td.	Modern post box.	
35-10	35	Fortfaulkner Ballinaclash	Country House	Cronesallagh Td	Small, three-bay, two-storey, late-18 <sup>th</sup> Century house with pedimented breakfront, round-headed, block and start doorcase and Georgian panes in sash windows.	
35-11	35	Meetings Avoca	Post Box	Meetings Td	Post box with V R initials set on the inside of a gate-pier at the entrance to the public house.	
35-12	35	Meetings Bridge Vale of Avoca	Bridge	Meetings Td	18 <sup>th</sup> Century, three-arch bridge with cutwaters. The site is associated with the poet Thomas Moore.	
35-13	35	Tigroney West East Avoca Mines	Mines	Tigroney West Td	Williams engine house and chimney, Baronet engine house and chimney, Eastern Flat Rod Tunnel and Western Flat Rod Tunnel.	
35 - 1301		Tigroney West East Avoca Mines	Williams Engine House and Chimney	Tigroney West Td	Freestanding engine house built c. 1860 with intact chimney and substantial remains of boiler house and associated buildings. The granite bedstones for the cylinder survive in situ. The tapering chimney is 28 m high with rubble masonry construction at base and red brick on upper courses, with a moulded concrete cap. The structure is of Architectural, Technical and Social interest and is associated with the Avoca engine houses which are collectively one of the most significant groups of 19 <sup>th</sup> century engine houses to occur outside of Cornwall, England.	
35 - 1302		Tigroney West East Avoca Mines	Baronet Engine House and Chimney	Tigroney West Td	The upstanding remains of Baronet's or Farmer's Engine House consist of the south and west walls and part of the north wall, built c. 1860 with an attached chimney and partial remains of the walls	

REF. No.	OTHER REF	BUILDING ADDRESS	STRUCTURE	TOWNLAND	DESCRIPTION	PHOTO
					of the boiler house. There are steelwork supports in place on the engine house, and a cobbled dressing floor to the east of the engine house. The structure is of Architectural, Technical and Social interest and is associated with the Avoca engine houses which are collectively one of the most significant groups of 19 <sup>th</sup> century engine houses to occur outside of Cornwall, England.	
35 - 1303		Tigroney West East Avoca Mines	Eastern Flat Rod Tunnel and Western Flat Rod Tunnel	Tigroney West Td	The Western Flat rod tunnel is located to the west side of the railway embankment, while the Eastern flat rod tunnel is located on the east side of the railway, close to the ore bins. Only the entrances to the tunnels are visible today as single round headed arches, while the majority of these features lies buried in spoil. The flat rod tunnels were used for transmitting power from the water wheels on the Avoca River to the underground works almost 300m up the valley. They are of Architectural and Technical interest.	
35 - 1304		Tigroney West East Avoca Mines	Ore Bins & Adits	Tigroney West Td	The ore bins consist of two semi cylindrical steel tanks with steel chutes, constructed c. 1956 and timber crib retaining walls to the side and rear. The adits include, the Branch Incline Adit to the Deep Adit, and the 850 Adit. The Branch Incline is an adit that connects to the Tigroney Deep Adit and was constructed sometime after the construction of the Dublin and South East Railway line in 1860-61. The Tigroney Deep adit runs under the current railway embankment and is now replaced with a modern concrete box culvert. The 850 Adit was constructed c. 1950. The entrance portal construction of timber props and beams is visible at the surface behind a steel gated entrance. The Ore Bins, Branch Incline Adit and 850 Adits are of architectural and technical interest and are possibly the only surviving examples of these kinds of features in Ireland.	
35-14	35	Tinnahinch, Avoca	Farm house	Tinnahinch	Detached two storey vernacular farmhouse	
35-15		Avoca Courthouse, Main Street Avoca village	Former Courthouse	Kilmagig	Detached four-bay single-storey former court house, built c.1870, now in use as a heritage centre. The building is finished in render. The panelled door is flat-headed. Window openings are also flat headed with six over six timber sash frames. The pitched roof is finished in natural slate with cast-iron rainwater goods. Chimneystacks are rendered with plain	

REF. NO.	OTHER REF	BUILDING ADDRESS	STRUCTURE	TOWNLAND	DESCRIPTION	PHOTO
					caps and clay pots. The building is road fronted and is located within the town centre. NIAH 16403514	
36-02	36	International style house Brittas Bay	Beach House	Brittas Td	A Modern Movement house with white walls and flat roof, metal, corner windows and inset porch/portico with cylindrical, brick banded columns.	
36-03	36	International style house Brittas Bay	Beach House	Brittas Td	A Modern Movement house of circa 1935 with white walls, flat roof and portico of undecorated columns	
36-04	36	Lisnamara Brittas Bay	Beach House	Brittas Td	A Modern Movement style house of circa 1935 with white walls, flat roof, metal, corner windows on the front.	
36-05	36	The Little House Brittas Bay	Beach House	Brittas Td	A Modern Movement house of circa 1935 with white walls, flat roof and portico of undecorated columns	
36-06	36	Brittas Bay Bridge	Hand Pump	Cornagow er East Td	Hand pump.	
37-01	37	Killinure	Country House	Killinure Td	Small, three-bay, two-storey house of granite ashlar with an enclosed, half-octagon porch and gable ends with oculi. The gable to the north has been rendered and a wing added. The house is similar in design to the steward's house at Coolattin. The yard buildings are some of the finest granite agricultural buildings in the county.	
37-02	37	Killinure.	Hand Pump	Killinure Td	Hand pump.	
37-03	37	Rath House	Country House	Rath East Td	Shell of a very important, Egyptian-revival house - the only example of this style in Ireland. It has a three-bay, two-storey façade of granite ashlar with an inset porch with Egyptian columns, wide windows with three-part frames. The whole façade is encompassed in a single gable so that the roof ridge runs from front to rear.	
38-01	38	Bridgeland St Peter and Paul Catholic Church (Also called Crossbridge)	Church	Bridgeland Td	Small, three-bay, single-cell, barn church of 1825 with rendered walls and wide granite-dressed doorcase.	

REF. NO.	OTHER REF	BUILDING ADDRESS	STRUCTURE	TOWNLAND	DESCRIPTION	PHOTO
38-02	38	Tinahely Church of Ireland Church	Church	Church Land Td	First Fruits Church with rendered, two-bay nave and three-stage, west tower with granite, clasping buttresses, pinnacles and crenellations.	
38-03	38	Coolross Tinahely Black Tom's Cellars	Stonew ork	Coolross Td	Stonework and structure of "Black Toms" 1630.	
38-04	38	Mullinacuff Church of Ireland Church	Church	Knockato mcoyle Td	Small, First Fruits Church built of granite ashlar with lancet windows and slender, corner turrets.	
38-05	38	Tinahely Market House	Market House	Tinahely Td	Built as a combined market house and court house with a three-arched market on the basement and a court room above. The building dates from the early 18 <sup>th</sup> Century and has granite dressings to the opes, a heavy cornice and almost pyramidal roof with a louvered bellcote.	
38-06	38	Tinahely Court House	Court House	Tinahely Td	Four-bay, two-storey court house of 1843 with advanced end bays which are channelled on the ground floor, cornice and blocking course, wings containing pedimented doorcases. This design by William Caldbeck is found all over the country.	
38-07	38	Tinahely House on corner of Shillelagh Road	House	Tinahely Td	Three-bay, two-storey house with a curved corner, beside the court house. The square-headed, granite doorcase, of circa 1800 has exceptionally delicate carving. Former Garda Station.	
38-08	38	Tinahely Bridge	Bridge	Tinahely Td	Two-arch bridge.	
38-09	38	Tinahely Corn Mill	Mill Building	Tinahely Td	Former mill building built of large blocks of granite with brick dressings to the opes.	
38-10	38	Tinahely Catholic Church	Church	Whitefield Td	Large, single-cell church of five bays of tall, round-headed windows with a three bay façade which has two, round-headed doorcases. The church is built of coursed-rubble stone with granite architraves to the opes. It has links with Killamoat church.	
38-11	38	Killinure, Tinahely	House Comple x	Killinure	House Complex and long approach complex road flanked by stone walls.	

REF. NO.	OTHER REF	BUILDING ADDRESS	STRUCTURE	TOWNLAND	DESCRIPTION	PHOTO
38-12	38	Ballyraheen House, Ballyraheen crossroads, Tinahely	House	Ballyraheen	Detached seven-bay two and a half-storey over basement country house, built c.1760.	
39-01	39	Ballinglen Bridge Two miles N-E of Tinahely	Bridge	Ballinglen Td	Three-arch, late-18 <sup>th</sup> Century bridge. Historical associations with the 1798 rising.	
39-02	39	Clone house	Country House	Clone Td	L-plan, three-bay, two-storey, mid-19 <sup>th</sup> Century house with painted rendering.	
39-03	39	Annacurragh Catholic Church Aughrim	Church	Kilballyowen Td	Very fine, mid-19 <sup>th</sup> Century Puginesque church probably by Pierce of Wexford. It has a long nave with aisles and short transepts and a slender west tower. The walls are built of coursed rubble stone with granite dressings to the small, paired windows.	
39-04	39	Killacloran Kilpipe Bridge Aughrim	Thatched Cottage	Killacloran Td	Small house, which has been extensively rebuilt in recent years. It is built of coursed-rubble stone with a porch and very heavy thatch in the English style.	
39-05	39	Preban Aughrim Church of Ireland Church	Church	Tomcoyle Td	Small, First Fruits Church with crenellated wings flanking a short, two-stage tower with pinnacles and a large single pinnacle on the east end.	
39-06		Mill Grange, Ballinglen, Tinahely	House		Detached three-bay two-storey house, built c.1790, with 19th century additions to the north side. There is a recent glazed porch to front. The walls are finished in roughcast with a stone sill course to the first floor level. The front door has a radial fanlight above and the windows are a mix of six over six, or three over three timber sash frames. The roof is natural slate, chimneystacks are constructed in ashlar granite and there are cast-iron rainwater goods. The house is set within a large mature garden. The associated outbuildings were formerly a mill complex and include two substantial but now derelict former mill buildings and a mill race, all of which adds greatly to the interest of the site.	
40-01	40	Ballyarthur Wooden Bridge	Country House	Ballyarthur Td	A house of several dates with a façade of five bays and two-storeys, a gabled, three-bay breakfront, cement rendering, wide windows on the ground floor, enclosed porch and crenellations. The house dates from the early 18 <sup>th</sup> Century and was altered circa 1770 and in the late 19 <sup>th</sup> Century.	







REF. NO.	OTHER REF	BUILDING ADDRESS	STRUCTURE	TOWNLAND	DESCRIPTION	PHOTO
40-02	40	Glenart Castle	Country House	Glenart Td	Large, late-19 <sup>th</sup> Century gothic-revival house of various dates. At the rear is a rectangular-plan tower of opus incertum while in front is a cement-rendered, two-storey range with English crenellations and a full-height-half-octagon bow. There is a long range at right-angles which is a later addition.	
40-03	40	Kilcarra Glenart Estate	Gate Lodge	Kilcarra Td	Gothic-revival gate lodge dated 1888, built of granite opus incertum with a chamfered corner supporting a gable containing a mullioned window, Cylindrical tower on the corner with slated cap. Arch beside the lodge with stepped parapet.	
40-04	40	Wooden Bridge	Bridge	Kilcarra Td	Four-arch, early-19 <sup>th</sup> Century bridge.	
40-05	40	Shelton Abbey	Country House	Shelton Abbey Td	An extensive house designed by William Vitruvius Morrison to resemble a romantic abbey. The façade is of eight bays and two storeys with a two-bay breakfront, porte cochaire, buttresses and pinnacles. The building is highly decorative externally and internally.	
40-06	40	Park, Arklow	Farm House	Park, Arklow barony	Detached two storey vernacular farmhouse	
40-07		Howard Mausoleum, Kilbride, Arklow	Mausoleum		Freestanding mausoleum erected 1785 by Ralph Howard Viscount of Wicklow. The structure is constructed in ashlar granite. It comprises a tall square-based pyramid set on a high square base. At the base of the rise is a small Egyptian style structure with a temple front and tetrastyle in-antis portico. The mausoleum is set within a small graveyard and is of historic and architectural interest. NIAH 16404006	
42-01	42	Coolkenna Church of Ireland Church	Church	Coolkenna Td	T-plan, barn-church dated 1716 with rendered, battered walls and pointed windows with Y tracery.	
43-01	43	Shillelagh	Semi-detached Houses	Ballard Td	A pair of mid-19 <sup>th</sup> Century, semi-detached houses, of two bays and two storeys with gables.	
43-02	43	Shillelagh	Garda Station	Ballard Td	A three-bay, two-storey house of coursed-rubble stone with an enclosed porch and hipped roof.	

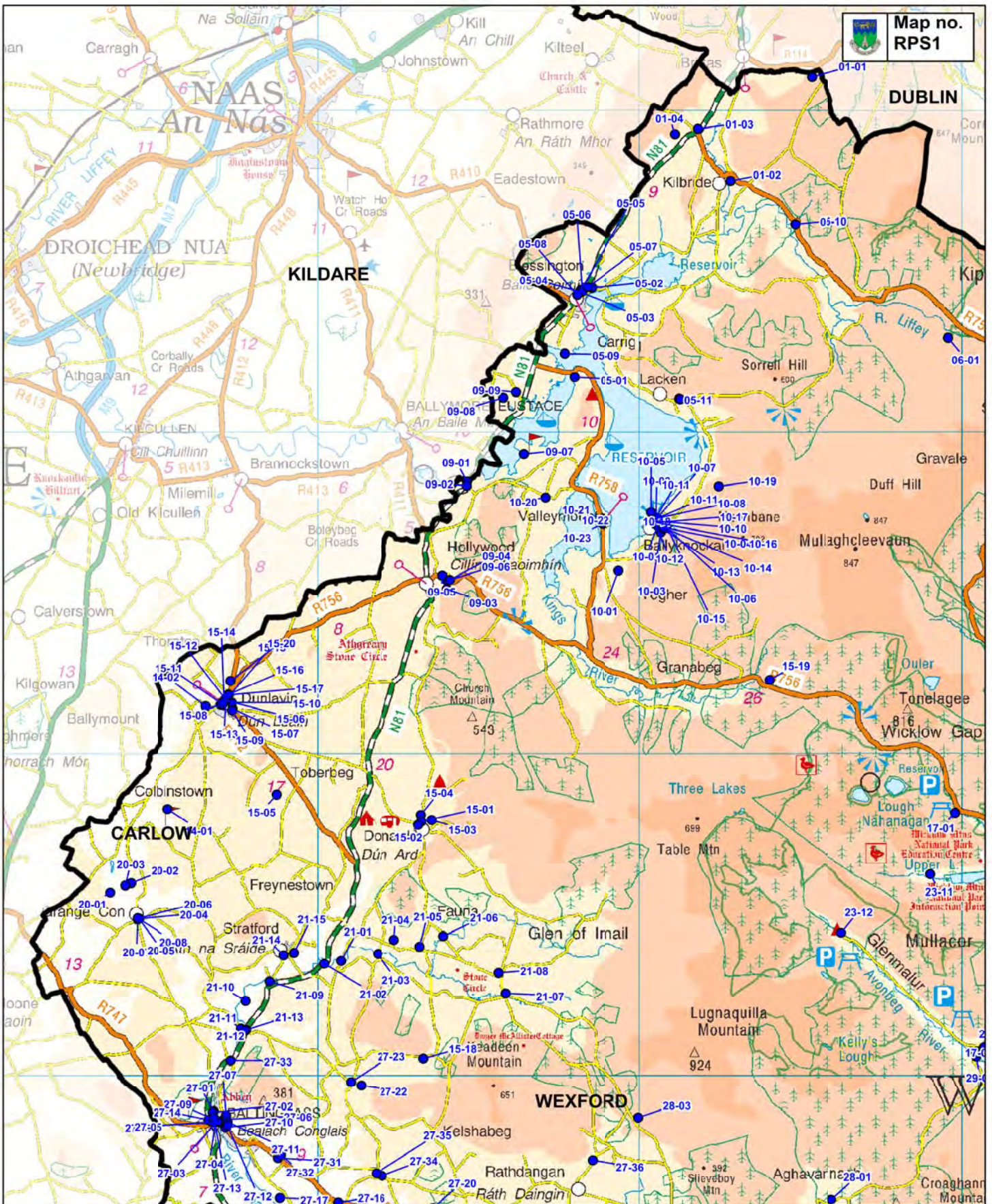
REF. No.	OTHER REF	BUILDING ADDRESS	STRUCTURE	TOWNLAND	DESCRIPTION	PHOTO
43-03	43	Shillelagh	Former School	Ballard Td	A four-bay, two-storey, early-19 <sup>th</sup> Century building with rendered walls, segmental-headed windows on the ground floor, all windows with sashes and Georgian panes, round-headed doorcase and timber porch.	
43-04	43	Shillelagh Church of Ireland Church	Church	Ballard Td	A mid-19 <sup>th</sup> Century, T-plan church of granite ashlar with pointed windows and west tower and spire. The churchyard is entered by two granite arches.	
43-05	43	Shillelagh Court House	Court House	Ballard Td	Mid-19 <sup>th</sup> Century, five-bay, single-storey building with an advanced, gabled, central bay, rendered walls, round-headed doorcase, pierced barge-boarding and a short clock-tower and dome.	
43-06	43	Shillelagh	Terrace	Ballard Td	A terrace of seven, two-bay, two-storey house with coursed-rubble granite walls and simple, ashlar dressings to windows and doors.	
43-07	43	Shillelagh	Terrace	Ballard Td	A terrace of six, mid-19 <sup>th</sup> Century, two-bay, two-storey houses, of coursed-rubble granite, each with a gable and doorcases with bracketed lintels.	
43-08	43	Shillelagh Quarry Street	Line of Houses	Ballynultagh Td	Terrace of eighteen, semi-detached cottages dating from the mid-19 <sup>th</sup> Century, built of coursed-rubble stone with small windows, low-pitched roofs and wide eaves.	
43-09	43	Shillelagh Quarry Street	Pump House	Ballynultagh Td	Small, rectangular-plan, single-storey building of local stone with brick dressing and hipped roof. The building is placed over a stream.	
43-10	43	Deegin's Bridge Shillelagh	Gate Lodge	Ballynultagh Td	Two-storey, gable-ended gate-lodge of circa 1840, of sneaked granite with drip-labels over the windows, porch, high-pitched roof with pierced barge-boarding and diagonally-placed stacks.	
43-11	43	Ballyraheen Tinahely	Cross	Ballyraheen Td	Granite cross commemorating the 1798 rising.	
43-12	43	Ballyshonogue. Ballyraheen Cross Roads Letter box	Letter Box	Ballyraheen Td	Letter box with the letters VR.	
43-13	43	Coolattin Park	Country House	Coolattin Park Td	An impressive and spacious house built for Lord Fitzwilliam in the second decade of the 19 <sup>th</sup> Century. The house was built in two sections – first the early-19 <sup>th</sup> Century house and secondly the huge additions from the mid-19 <sup>th</sup> Century at the rear. The five-bay, two-storey façade is faced with patent cement hand	

REF. No.	OTHER REF	BUILDING ADDRESS	STRUCTURE	TOWNLAND	DESCRIPTION	PHOTO
					has a three-bay, pedimented breakfront with coat of arms.	
43-14	43	Ardeen Shillelagh	Country House/ Institution	Coolattin Td	Large, three-storey building which may have been built as a house or possibly a hotel. It is built of large blocks of granite with chamfered dressings to the opes, gables and an added attic storey. It probably dates from circa 1900.	
43-15	43	Coolattin Farm Lodge	Steward's House	Coolattin Td	The house, of granite ashlar, is at the front of the huge yard complex and has a three-bay, two-storey, pedimented façade with an oculus.	
43-16	43	Coolattin Farm yards	Farm Buildings	Coolattin Td	Huge complex of yard buildings including an industrial sized chimney-stack. This is probably the largest and most well-built complex of farm buildings in the country.	
43-17	43	Coolattin	House	Coolattin Td	A house on the corner of the farm yards now in separate ownership. It has a three-bay, two-storey façade of painted rendering with granite string course, cornice and raised quoins, enclosed porch, sash windows with small panes of glass and hipped roof.	
43-18	43	Coolattin	Post Box	Coolattin Td	Wall-mounted post box with V R initials.	
43-19	43	Coolattin	Semi-detached House	Coolattin Td	At the east end of the village is a pair of late-19 <sup>th</sup> Century, semi-detached houses of coursed blocks of granite. (The fenestration has been altered on the left-hand house).	
43-20	43	Coolattin	Semi-detached Houses	Coolattin Td	A pair of mid-19 <sup>th</sup> Century semi-detached houses with cemented walls, granite dressings to windows, single gables and enclosed porches.	
43-21	43	Coolattin	Semi-detached Houses	Coolattin Td	A pair of mid-19 <sup>th</sup> Century, semi-detached, gothic-revival houses, built of coursed blocks of granite, two bays, two storeys with two gables each. The house to the west has a two-storey wing that faces Carnew Road.	
43-22	43	Coolattin	Stable	Coolattin Td	A two-bay, single-storey stable set beside the previous building. It has granite walls and a slated roof.	
43-23	43	Coolattin	Semi-detached Cottages	Coolattin Td	A pair of two-bay, single-storey cottages built of coursed-rubble stone with a natural slate roof and wide eaves.	



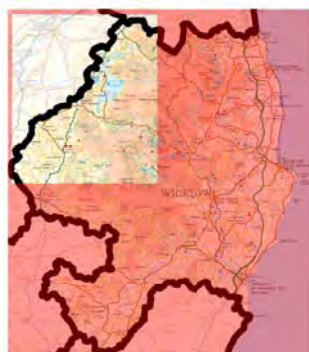
REF. NO.	OTHER REF	BUILDING ADDRESS	STRUCTURE	TOWNLAND	DESCRIPTION	PHOTO
43-24	43	Coolattin	House	Coolattin Td	A seven-bay, two-storey house with rendered walls and granite doorcase.	
43-25	43	Coolattin	House	Coolattin Td	A mid-19 <sup>th</sup> Century, gothic-revival style house with cemented walls, drip labels, enclosed porch and high-pitched roof with pierced barge-boarding.	
43-26	43	Aghowle Shillelagh	House	Aghowle Lower	Detached Two-Storey vernacular farmhouse	
46-01	46	Raheengraney North of Clonegal	Country House	Raheengraney Td	Small, early-19 <sup>th</sup> Century, three-bay, two-storey house with enclosed porch, Wyatt window above and hipped roof.	
47-01	47	Carnew Ferns road	Pump	Carnew Td	Hydrant	
47-02	47	Carnew Ferns Road/Main Street	Mill	Carnew Td	Mill building of several sections, of two and three storeys with painted, rendered walls.	
47-03	47	Carnew Bunclody Road	National School	Carnew Td	Mid-20 <sup>th</sup> Century National School with rough-cast walls and tall windows.	
47-04	47	Carnew Main Street	School	Carnew Td	Beside the Church of Ireland Church is a circa 1840 building of three bays and two storeys with rendered walls, granite, chamfered dressings, transom and mullioned windows, a high-pitched roof and gables. There is a wing on the east side containing the doorcase.	
47-05	47	Carnew Main Street Former Methodist Church	Church	Carnew Td	The former Methodist Church, dated 1839 is a classical, single cell with a pedimented façade of three bays with round-headed windows. The ground floor has been altered.	
47-06	47	Carnew Brunswick Row	Terrace	Carnew Td	A terrace of ten, two-storey houses facing an open green.	
47-07	47	Carnew	Enterprise Centre	Carnew Td	A three-bay, two-storey building, formerly a school, with rendered walls, gabled, advanced bay, round-headed doorcase inset in an arch, wide windows with drip labels and a hipped roof.	
47-08	47	Carnew Catholic Church	Church	Carnew Td	A large, single-cell church, dating from the mid-20 <sup>th</sup> Century, of nine bays with cement-rendered walls and tall, pointed windows. At the rear is a free-standing tower.	

REF. NO.	OTHER REF	BUILDING ADDRESS	STRUCTURE	TOWNLAND	DESCRIPTION	PHOTO
47-09	47	Carnew Church of Ireland Church	Church	Carnew Td	A single-cell church of circa 1840 built of granite ashlar with lancet windows and corner turrets. The west tower of a First Fruits Church, demolished when the present church was built, stands beside the west end.	
47-10	47	Carnew Old rectory	House	Carnew Td	U-plan, circa 1840 house with rendered walls, of three bays and two storeys with gables flanking the recessed centre.	
47-11	47	Carnew Main Street Hydrant	Hydrant	Carnew Td	Hydrant.	
47-12	47	Carnew Castle	Fortified House	Carnew Td	The Castle of the O'Toole's is a well documented 16 <sup>th</sup> Century fortified house with many original details on the walls. It was extended in 1815 with a full-height bow facing south. The interior was refitted at this time. The stables date from the 18 <sup>th</sup> Century. To the street is a tall, crenellated wall and entrance arch.	
47-13	47	Tomacork Catholic Church	Church	Tomacork Td	A small, T-plan, barn church with a granite, ashlar façade with pointed, west window and doorcase all in one, pointed windows on the nave, and on the re-entrant corners. The interior has a fine, contemporary reredos.	
47-14	47	Tomacork Barrack Carnew	Site of barracks	Tomacork Td	Outline of barracks on the hillside.	



**Record of Protected Structures**

WICKLOW COUNTY  
DEVELOPMENT PLAN 2016-2022



Wicklow County Council  
Planning Department

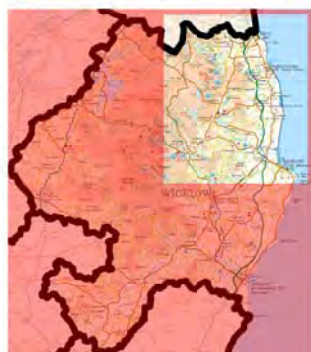
Naps Not To Scale

© Ordnance Survey Ireland  
All rights reserved  
2016/35/CCMA/Wicklow County Council



**Record of Protected Structures**

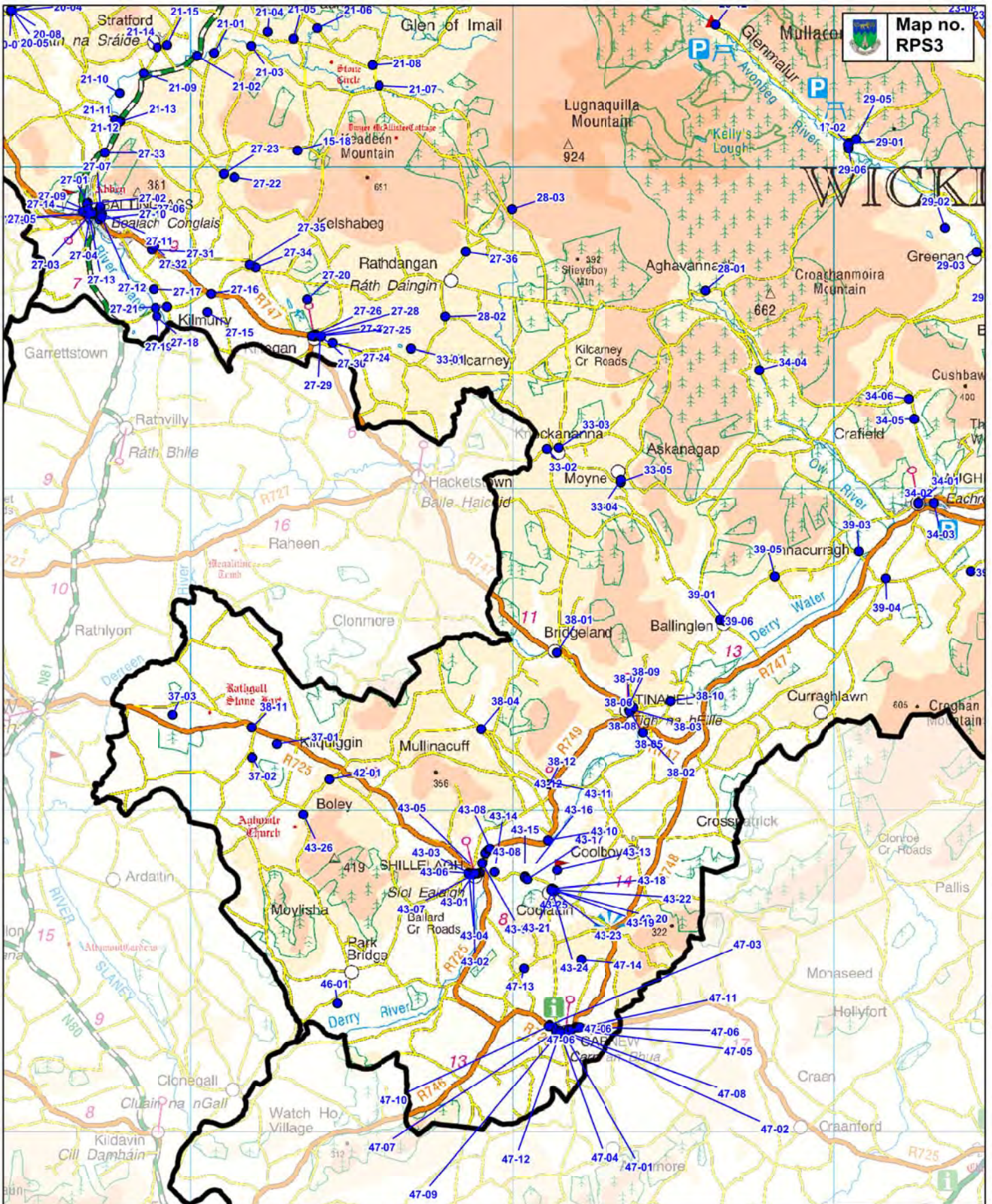
WICKLOW COUNTY  
DEVELOPMENT PLAN 2016-2022



Wicklow County Council  
Planning Department

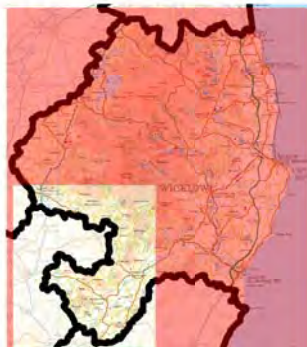
Naps Not To Scale

© Ordnance Survey Ireland  
All rights reserved  
2016/35/CCMA/Wicklow County Council



**Record of Protected Structures**

WICKLOW COUNTY  
DEVELOPMENT PLAN 2016-2022



Wicklow County Council  
Planning Department

Naps Not To Scale

© Ordnance Survey Ireland  
All rights reserved  
2016/35/CCMA/Wicklow County Council



**Record of Protected Structures**

WICKLOW COUNTY  
DEVELOPMENT PLAN 2016-2022











Wicklow County Council  
Planning Department

Naps Not To Scale

© Ordnance Survey Ireland  
All rights reserved  
2016/35/CCMA/Wicklow County Council

## Record of Protected Structures in Arklow Town




Town Plan Ref Number  <i>NIAH number (if applicable)</i>	Building Address	Structure	Description	Photograph
A01  16322001	Coolgreaney Road, Arklow.	<b>St.Saviours Church</b>	Detached multiple-bay single-storey Early English Gothic Style church, built 1899 to designs by Sir Arthur Bloomfield. The church is constructed in coursed rock-faced granite with smooth granite dressings	
A02  16322008	Coolgreaney Road, Arklow.	<b>Lamberton Water Tower</b>	Detached three-stage water tower, built c.1930. The tower is constructed in reinforced concrete and comprises of a circular shaft which supports an inverted cone, which in turn supports a drum shape.	
A03  16322009	Coolgreaney Road, Arklow.	<b>Lamberton Gate Lodge</b>	Detached two-bay one and a half-storey picturesque former gate lodge, built in 1898, and now in use as a house. The building is constructed in squared rock-faced granite with smooth granite dressings.	
A04  16322011	Emoclew Road, Arklow.	<b>Cemetery Gate Lodge</b>	Detached three-bay single-storey Classical style gate lodge, built c.1870. The building is constructed in dressed coursed granite.	
A05  16322012	Main Street, , Arklow.	<b>Bank Of Ireland</b>	End-of-terrace three-bay three-storey bank, built c.1880. The façade is finished in rusticated granite at ground floor level, with brick to the upper storeys, granite sill courses and granite coping to the parapet.	
A06  16322014	Parade Ground, Saint Mary's Road, Arklow.	<b>St.Marys and Peters Church</b>	Detached seven-bay double-height Renaissance Style church, built 1861 to designs by Patrick Byrne. The building is finished in ashlar granite to the front north façade and squared rubble granite elsewhere; transepts to south end of the east and west sides.	
A07  16322015	Parade Ground, Arklow.	<b>Fr.Michael Murphy statue.</b>	Statue by G. Smyth of Dublin, erected in 1898 to commemorate the centenary of the death of United Irishman Fr Michael Murphy in the 1798 Rebellion	
A08  16322020	Saint Mary's Road.	<b>1 Saint Mary's Terrace.</b>	End-of-terrace three-bay two-storey house built c.1870. The house is finished in unpainted lined render with moulded quoins. The panelled timber door is framed with pilasters with console brackets, a plain fanlight and is set within a semi-circular headed opening with heavy moulded surround with keystone motif	
A09  16322021	Saint Mary's Road.	<b>2 Saint Mary's Terrace</b>	Terraced three-bay two-storey house built c.1870. The house is finished in unpainted lined render with moulded quoins. The panelled timber door is framed with pilasters with console brackets, a plain fanlight and is set within a semi-circular headed opening with heavy moulded surround with keystone	

			motif	
<b>A10</b> <b>16322022</b>	Saint Mary's Road.	<b>3 Saint Mary's Terrace,</b>	Terraced three-bay two-storey house built c.1870. The house is finished in unpainted lined render with moulded quoins. The panelled timber door is framed with pilasters with console brackets, a plain fanlight and is set within a semi-circular headed opening with heavy moulded surround with keystone motif.	
<b>A11</b> <b>16322023</b>	Saint Mary's Road.	<b>4 Saint Mary's Terrace</b>	Terraced three-bay two-storey house built c.1870. The house is finished in unpainted lined render with moulded quoins. The panelled timber door is framed with pilasters with console brackets, a plain fanlight and is set within a semi-circular headed opening with heavy moulded surround with keystone motif	
<b>A12</b> <b>16322024</b>	Saint Mary's Road.	<b>5 Saint Mary's Terrace</b>	Terraced three-bay two-storey house built c.1870. The house is finished in unpainted lined render with moulded quoins. The panelled timber door is framed with pilasters with console brackets, a plain fanlight and is set within a semi-circular headed opening with heavy moulded surround with keystone motif.	
<b>A13</b> <b>16322025</b>	Saint Mary's Road.	<b>6 Saint Mary's Terrace</b>	Terraced three-bay two-storey former house, built c.1870, and now in use as a solicitors office. The house is finished in unpainted lined render with moulded quoins. The panelled timber door is framed with pilasters with console brackets, a plain fanlight and is set within a semi-circular headed opening with heavy moulded surround with keystone motif.	
<b>A14</b> <b>16322026</b>	Saint Mary's Road.	<b>7 Saint Mary's Terrace</b>	Terraced three-bay two-storey house built c.1870. The house is finished in unpainted lined render with moulded quoins. The panelled timber door is framed with pilasters with console brackets, a plain fanlight and is set within a semi-circular headed opening with a heavy moulded surround with keystone motif.	
<b>A15</b> <b>16322027</b>	Saint Mary's Road.	<b>8 Saint Mary's Terrace</b>	End-of-terrace three-bay two-storey house built c.1870. The house is finished in unpainted lined render with moulded quoins. The panelled timber door is framed with pilasters with console brackets, a plain fanlight and is set within a semi-circular headed opening with heavy moulded surround with keystone motif.	
<b>A16</b> <b>16322029</b>	Arklow.	<b>Arklow Railway Station</b>	Detached four-bay two-storey Railway Station, built 1863. The building is finished in roughcast render with surrounds to the openings; to the north and south are small lean-to and flat-roofed recent additions. The timber sheeted door opening on to the platform is set below a gabled bracketed roof. Window openings are flat-headed and mainly with two over two timber sash frames.	
<b>A17</b> <b>16322030</b>	North Quay, Arklow.	<b>Navigation Beacon,</b>	Free standing tall navigation beacon set on the north quay of the Arklow harbour within the tidal estuary of the Avoca River, built in the first half of the 20th century.	



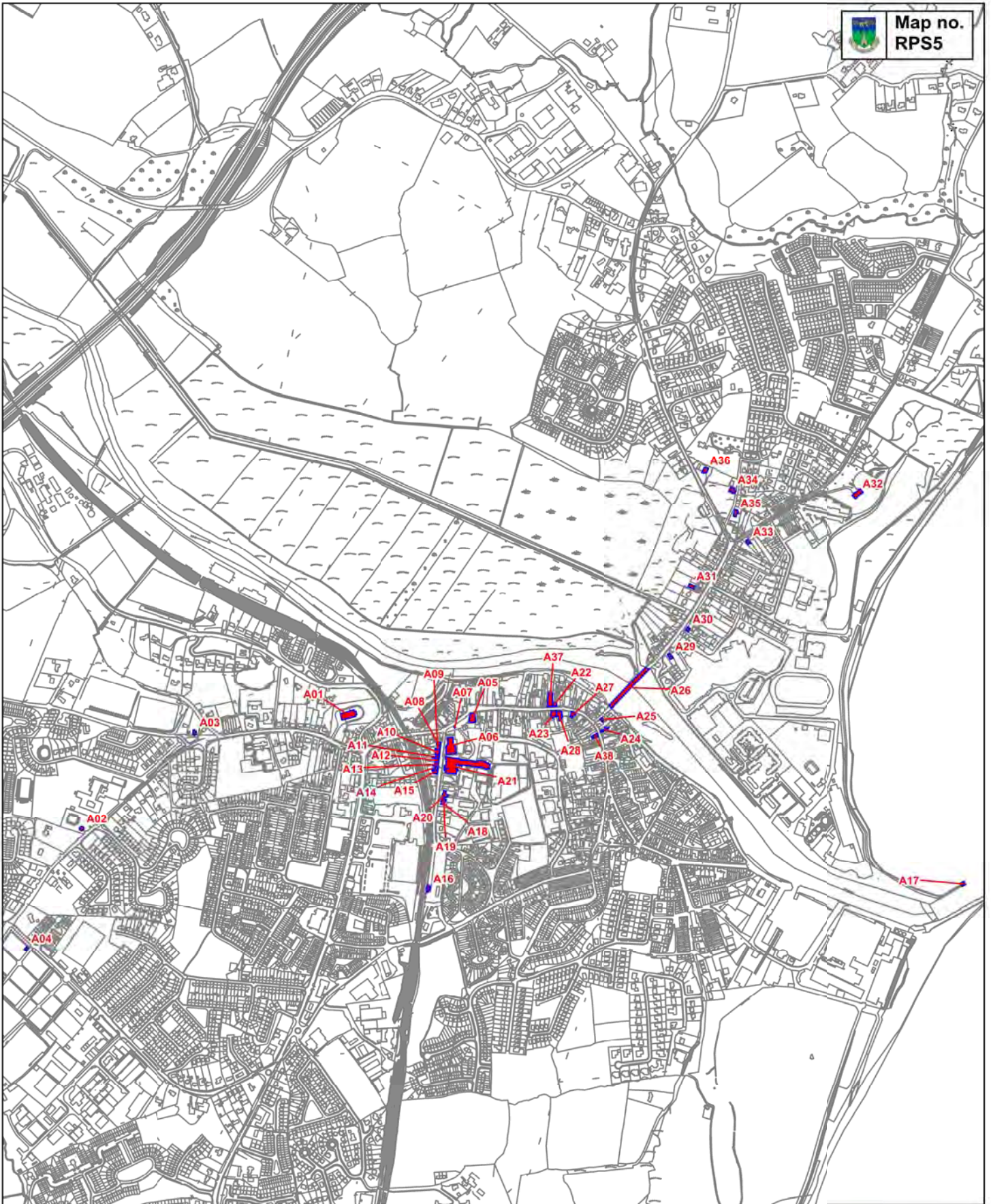
<b>A18</b> <b>16322031</b>	St.Marys Road, Arklow	<b>10 Townville</b>	Semi-detached three-bay two-storey Domestic Revival style pair of houses, built c.1900. The houses are rendered with rusticated finish to the ground floor, dry dash finish to the first floor and with moulded quoins. Each is double-gabled	
<b>A19</b> <b>16322031</b>	St.Marys Road, Arklow	<b>11 Townville</b>	Semi-detached three-bay two-storey Domestic Revival style pair of houses, built c.1900. The houses are rendered with rusticated finish to the ground floor, dry dash finish to the first floor and with moulded quoins. Each is double-gabled. The northern house has a panelled door with plain fanlight and both are set within a flat-headed opening; and framed with an open gabled porch supported on timber brackets. To	
<b>A20</b> <b>16322032</b>	Saint Mary's Road	<b>Arklow School (Former)</b>	Detached four-bay two-storey former school, built 1878, and now in use as a house. The building is finished in roughcast render with a projecting two-storey gabled bay to the south side. The front door is now covered with a glazed porch addition which abuts a flat-roofed addition	
<b>A21</b> <b>16322033</b>	St.Marys Road, Arklow.	<b>Saint Marys and Saint Peters Convent (Apartments)</b>	Detached nine-bay two-storey former convent built c.1880, and now converted to apartments. The building is constructed in squared semi-coursed basalt rubble with straw coloured brick dressings. To either side is a projecting hipped roof square bay in symmetrical arrangement. To the south is a chapel addition dating from the 1930s while to the rear north is a very long return	
<b>A22</b> <b>16322034</b>	Main Street , Arklow	<b>48 Main Street</b>	Terraced five-bay two-storey former house, built c.1840, now in use as two shops. The façade is finished in painted render, whilst the pitched roof is slated and has a large rendered chimneystack to the east. To the ground floor are two non-identical timber shopfronts of c.1880	
<b>A23</b> <b>16322035</b>	Main Street , Arklow	<b>22 Main Street</b>	Terraced five-bay three-storey house, built c.1760, with shopfront insertion of c.1900. The façade is in brick with a granite base course, granite 'quoins' to the shopfront, and painted stone surrounds to the other ground floor openings, whilst the exposed section of the gabled east elevation is rendered. The pitched roof is slated and has brick chimneystacks	
<b>A24</b> <b>16322037</b>	Main Street , Arklow	<b>85 Lower Main Street</b>	Terraced single-bay two-storey former house, built c.1840, now in use as a shop	
<b>A25</b> <b>16322045</b>	Arklow	<b>2 Bridge Street</b>	Terraced two-bay two-storey shop with living quarters, built c.1880. The façade is finished in painted render whilst the pitched roof is covered in artificial slate and has rendered chimneystacks	
<b>A26</b> <b>16322046</b>	Arklow	<b>Arklow Bridge</b>	Nineteen-arch stone built road bridge over the Avoca river, built c.1755. The bridge has a large central pier with cutwaters to both the north and south sides of the other smaller piers.	

<b>A27</b> <b>16322047</b>	Arklow.	<b>27 Main Street,</b>	End-of-terrace five-bay two-storey house and shop, built c.1890. The façade is finished in brick with moulded string courses and small decorative moulded clay panels. The gabled east elevation is finished in unpainted render.	
<b>A28</b> <b>16322048</b>	Main Street , Arklow	<b>AIB 23 &amp; 24 Main Street</b>	End-of-terrace three-bay two-storey Queen Anne Revival style bank, built 1914. The symmetrical front elevation, which has a central full-height gabled projection, is finished ashlar limestone to the ground floor level and brick to the upper level, but with Giant order pilasters, upper floor window surrounds and eaves course also in limestone.	
<b>A29</b> <b>16322058</b>	Ferrybank, Arklow.	<b>Aberconic Masonic Hall</b>	Detached three-bay single-storey over tall basement Masonic hall, built 1903. The building is finished in roughcast render with moulded eaves course and base course. The panelled front door with lattice pane fanlight is set within a pointed arch opening with moulded stone surround.	
<b>A30</b> <b>16322059</b>	Ferrybank, Arklow.	<b>58 Ferrybank</b>	End-of-terrace three-bay two-storey house/ retail unit, built c.1860. The house is finished in lined rendered with moulded quoins. The panelled front door has a decorative fanlight over and is framed with panelled pilasters with console brackets and a moulded painted surround; all is set within an elliptical-headed opening	
<b>A31</b> <b>16322074</b>	Ferrybank, Arklow.	<b>Arklow Methodist Church</b>	Detached five-bay single-storey gable-ended Gothic style Methodist church, built c.1860. The church is rectangular in plan, with the façade finished in uncoursed rubble stone with dressed stone to the openings. The slated, steeply pitched gable-ended roof has a small octagonal spirelet to the east-facing front and a small stone chimneystack to the rear, as well as stone parapets.	
<b>A32</b> <b>16322079</b>	Sea Road, Arklow.	<b>Kynoch Lodge</b>	Detached multiple-bay single-storey double-pile timber-clad house, built c.1895, originally as a temporary structure. The house is rectangular in plan with a five-sided projecting bay to the north-west corner and two widely spaced canted bays to the south elevation.	
<b>A33</b> <b>16322084</b>	Sea Road Arklow.	<b>The Cottage</b>	Detached two-bay single-storey house, built c.1915, with later extension to the east. The building is roughly rectangular in plan but with a canted bay to the west elevation, a recessed bay to the south-east corner, and a projection to the north-east	
<b>A34</b> <b>16322086</b>	Briggs Lane, Arklow.	<b>National Training and Development Centre (Former national school)</b>	Detached five-bay single-storey former national school, built 1892, and now in use as a National Training and Development Centre. The building is constructed in semi-coursed rubble granite with brick dressings.	
<b>A35</b> <b>16322087</b>	Briggs Lane, Arklow.	<b>National Training and Development Centre (Former Sunday school)</b>	Detached seven-bay single-storey former Sunday School hall, built c.1890, and now in use as a National Training and Development Centre. The building is constructed in semi-coursed rubble granite with brick dressings. To the north is a recent modern lean-to addition	

<b>A36</b>  <b>16322088</b>	Dublin Road, Arklow.	<b>Kilbride Rectory</b>	Detached three-bay two-storey house, built c.1920. The house is finished in lined render. The panelled door has multiple-pane sidelights and sits in a slightly projecting flat-roofed recent porch addition.	
<b>A37</b>	Main Street, Arklow	<b>Murphys Public House, 43 Main Street</b>	Semi detached, four bay, three-storey house/ public house. The façade is finished in painted render with moulded quoins. Timber shopfront with panelled doors. The first floor windows are flat-headed and have plain timber sash frames, modern replacement windows on second floor.	
<b>A38</b>	Main Street, Arklow	<b>'Liam De Paor' 4 Lower Main St,</b>	Two storey, two bay, terrace house now in use as a fruit and vegetable shop. Street fronted with painted render façade and a timber shopfront.	



Map no.  
RPS5



**Record of Protected Structures  
Arklow Town**

WICKLOW COUNTY  
DEVELOPMENT PLAN 2016-2022

■ Record of Protected Structures



Wicklow County Council  
Planning Department

Naps Not To Scale




© Ordnance Survey Ireland  
All rights reserved  
2016/35/CCMA/Wicklow County Council

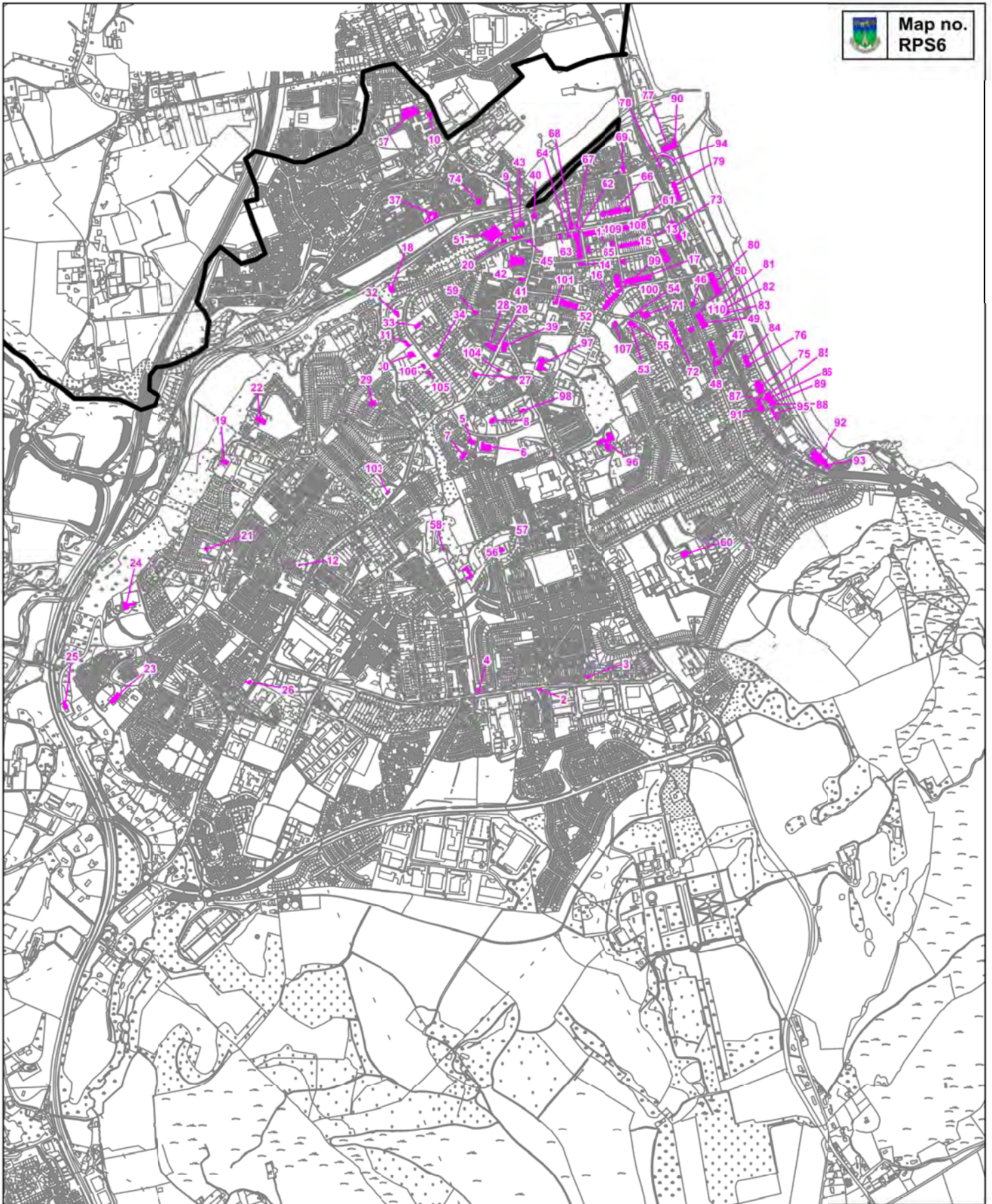
## Record of Protected Structures in Bray

Town Plan Ref. No	Building Location	Street / number	Designation
B01	Adelaide Road	No.1-8 Waverley Terrace	Structures including gates and railings
B02	Boghall Road	Belcourt Lodge	Structure
B03	Boghall Road	Copper Lodge	Structure
B04	Boghall Road	Granite Lodge	Structure
B05	Church Road	Pembroke Lodge/ Lansdowne	Structure
B06	Church Road	Christchurch	Structure including interior
B07	Church Road	Ryecroft	Structure
B08	Church Road	The Rectory (Former)	Structure
B09	Church Terrace	No.1-5 Church Terrace	Structure, stone bollards & chains
B10	Dublin Road	No.29 and 30 Dublin Road (Pace Institute)	Structure
B11	Eglington Road	No.1-11 (including No.1-5 Longford Tce)	Structure
B12	Eglington Road	Bray Public Library	Structure
B13	Fairyhill Housing Estate	Ecclesiastical remains	Structure
B14	Florence Road	No. 1-13 Florence Terrace	Structure and railings
B15	Florence Road	Methodist Church	Structure and interior
B16	Florence Road	Arno	Structure
B17	Florence Road	Colaiste Raithin	Facade, external walls and roof
B18	Galtrim Road	No.1-7 Novara Terrace	Structure
B19	Galtrim Road	No.1-14 Galtrim Road	Structure
B20	Herbert Road	Mount Herbert	Structure
B21	Herbert Road	Ardmore	Structure
B22	Herbert Road	St. Bricins	Structure
B23	Herbert Road	The Olde Rectory (B&B)	Structure
B24	Herbert Road	Brook House	Structure
B25	Herbert Road	(Kilbride) Violet Hill	Structure
B26	Herbert Road	(Kilbride) Kilbride Hill	Structure
B27	Kilbride	Church of Ireland	Church Structure and interior
B28	Killarney Road	Masey Cottage (Kilbride)	Structure
B29	Killarney Road	Ardcairn	Structure
B30	Killarney Road	No. 1-7 Pembroke Cottages, Killarney Villas	Structure
B31	Killarney Road	Glenlucan	Structure
B32	Killarney Road	Killarney House	Structure
B33	Killarney Road	Abington House	Structure
B34	King Edward Road	Ard Soluis	Structure
B35	King Edward Road	Ard na Greine	Structure
B36	King Edward Road	Silverdale	Structure
B37	King Edward Road	Cambrae	Structure
B38	King Edward Road	Kylemore	Structure
B39	King Edward Road	Glendair House	Structure
B40	King Edward Road	Alderbrook House	Structure
B41	King Edward Road, Killarney Road, Vevay Road and Church Road	Stone Boundary Walls	Walls as indicated on map
B42	Little Bray	St. Peter's Church and old graveyard (excluding new graveyard)	Structure and reredos
B43	Lower Dargle Road	An Lar (Dry Rain)	Facade
B44	Main Street (Junction of Sidmonton Road and Loreto Avenue, and elsewhere)	Victorian Pillar Boxes	Structure
B45	Main Street	Town Hall and fountain	Entirety
B46	Main Street	Courthouse and fountain	Structure
B47	Main Street	No.90- F. Doyle	Structure
B48	Main Street	Church of the Holy Redeemer	Structure and interior
B49	Main Street	St. Pauls Church	Structure and interior

B50	Main Street	No.108 (Former Offices of Alliance and Dublin Consumers Gas Co.)	Structure
B51	Meath Road	Dargan Court	Structure
B52	Meath Road	Earlsbrook House	Structure
B53	Meath Road	No. 1-8 Milward Terrace	Structure
B54	Meath Road	Richmond Terrace	Structure
B55	Meath Road	1-2 Claremont Terrace	Structure
B56	Mill Lane	The Maltings	Structure
B57	Novara Avenue	No.1-11 Alexandra Terrace	Structure
B58	Novara Avenue	Wellington	Structure
B59	Novara Avenue	Sidmonton Cottage	Structure
B60	Novara Avenue	Ferndale	Structure
B61	Novara Avenue	Bray Parochial Hall (inc detached house)	Structure
B62	Novara Avenue	Laxton House	Structure
B63	Oldcourt	Oldcourt House	Structure
B64	Oldcourt	Sunbeam House	Structure
B65	Oldcourt	Oldcourt Castle	Structure
B66	Parnell Road	2-4 Old Brighton Terrace	Structure
B67	Putland Road	Presentation College	Structure
B68	Quinnsborough Road	No. 1-12 Prince of Wales Terrace	Structure, including interior, gate and railings
B69	Quinnsborough Road	St. Andrews Presbyterian Church	Structure and interior
B70	Quinnsborough Road	No.9- 'H.Taylor and Company'(Ladbrokes)	Structure
B71	Quinnsborough Road	Former Manse of Presbyterian Church	Structure
B72	Quinnsborough Road	No. 1-12 Goldsmith Terrace	Structure and railings
B73	Quinnsborough Road	No. 1-10 Duncairn Terrace	Structure and railings
B74	Quinnsborough Road	No.15 (Lawlors Pharmacy)	Facade
B75	Quinnsborough Road	Bray Post Office	Structure
B76	Seapoint Road	Seapoint House	Structure
B77	Seapoint Road	No.1 Seapoint Road	Structure
B78	Sidmonton Place	Toner House	Structure
B79	Sidmonton Square	No.1-6 Sidmonton Square	Structure
B80	Station Road (off Quinnsborough Road)	Railway Station	Structure
B81	St. Laurence's Terrace	Brabazon Cottages	Structure
B82	Strand Road	The Esplanade Hotel (including former Lacey's Hotel)	Structure
B83	Strand Road	Bella Vista	Structure
B84	Strand Road	No.1-8 Martello Terrace	Structure
B85	Strand Road	Martello Tower	Structure
B86	Strand Road	No.1-5 Royal Marine Terrace	Structure
B87	Strand Road	No. 1-12 Brennan's Terrace	Structure
B88	Strand Road	The Porterhouse	Structure
B89	Strand Road	Jim Doyles and Sons	Structure
B90	Strand Road	Seanchara Restaurant and B&B	Structure
B91	Strand Road	No.1-4 Esplanade Terrace	Structure
B92	Strand Road	Strand Hotel	Structure
B93	Strand Road	Dunluce	Structure and cast iron ballustrade
B94	Strand Road	Tree of Idleness	Structure and cast iron ballustrade
B95	Strand Road	Altona	Structure and cast iron ballustrade
B96	Strand Road	Neptune House	Structure and cast iron ballustrade
B97	Strand Road	Kelly's Bath House	Structure
B98	Strand Road	No.1-4 Mount Norris Villas	Structure
B99	Strand Road	Bray Head Hotel	Structure and ballustrade
B100	Strand Road	No.1-6 Fontenoy Terrace	Structure
B101	Strand Road	The Battery	Structure
B102	Strand Road	3, 4, 5, 6 St Mary's Terrace	Terrace of dwellings – Numbers 3 to 6
B103	Vevay Road	Conservatory and Loreto Convent	Structure

<b>B104</b>	Vevay Road	Loreto Convent (Main Building)	Structure
<b>B105</b>	Vevay Road	St. Patricks NS (Royal Drumond Institute)	Structure
<b>B106</b>	Vevay Road/Church Road	Marino Centre	Structure
<b>B107</b>	Wyndham Park	Culloden	Structure
<b>B108</b>	Wyndham Park	No.1-7 Wyndham Park	Structure and railings

<b>Ref No.</b> <i>NIAH no.</i>	<b>Building Address</b>	<b>Structure</b>	<b>Townland</b>	<b>Description</b>	<b>Photo</b>
<b>B109</b>  1630103	1 Sloane Terrace, Meath Road Bray	House	Bray Td	Front facade of house and railings. Semi-detached two-storey house, built c.1880 with slate roof and timber sash, one over one windows. The front door is timber panelled, flanked by pilasters with a semi circular fanlight above. The house is slightly set back behind decorative wrought-iron railings which sit on a low rendered wall. This is one of a pair of well preserved houses, the front facade of which remains very much intact and is of special interest. A very typical design which adds greatly to the 19th-century streetscape	
<b>B110</b>  1630103	2 Sloane Terrace, Meath Road, Bray	<b>House</b>	Bray Td	Front facade of house and railings. Semi-detached two-storey house, built c.1880 with slate roof and timber sash, one over one windows. The front door is timber panelled, flanked by pilasters with a semi circular fanlight above. The house is slightly set back behind decorative wrought-iron railings which sit on a low rendered wall. This is one of a pair of well preserved houses, the front facade of which remains very much intact and is of special interest. A very typical design which adds greatly to the 19th-century streetscape.	 



# Record of Protected Structures Bray Town

WICKLOW COUNTY  
DEVELOPMENT PLAN 2016-2022

■ Record of Protected Structures











Wicklow County Council  
Planning Department






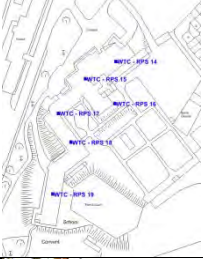

Naps Not To Scale









© Ordnance Survey Ireland  
All rights reserved  
2016/35/CCMA/Wicklow County Council












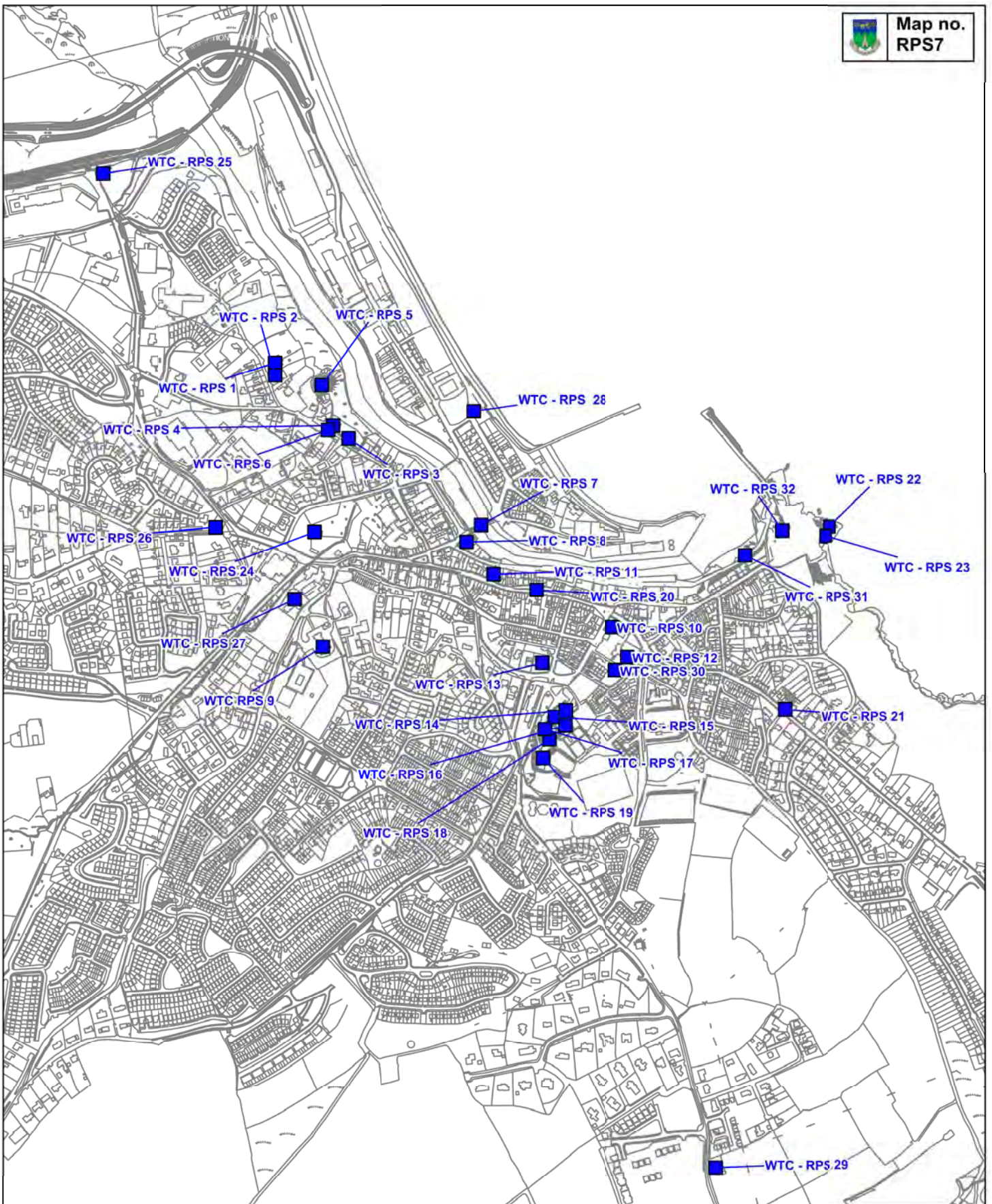
## Record of Protected Structures in Wicklow Town

Town Plan Ref Number  <i>NIAH number (if applicable)</i>	Building Address	Structure	Description	
W01	Brickfield Lane, Wicklow Town	House	Semi detached three bay two storey late Victorian house, c. 1897, with projected gabled end bay, canted bay window, glazed porch and single storey return to rear.	
W02	Brickfield Lane, Wicklow Town	Piers and gates	Square cut concrete capped granite piers and cast iron gates, c. 1895.	
W03 16001005	Wicklow Parish Church of Ireland, Church Hill, Wicklow Town	Graveyard	Church of Ireland Graveyard, in use from 1650, with slab and carved gravestones and funerary monuments, some enclosed with cast iron railings; probable site of medieval church; east end consolidated c.1965.	
W04 16001006	Wicklow Parish Church of Ireland, Church Hill, Wicklow Town	Church	Anglican auditory church, c.1700, comprising square tower having ogee cupola.	
W05	Saint Nathi's / Round Mount, between Church Hill & Leitrim River, Wicklow Town	Round Mound	Early Christian or Norman works, now heavily planted	
W06	Wicklow Parish Church of Ireland, Church Hill, Wicklow Town	Door case	Hiberno-Roman arched carved granite doorcase	
W07	Stone Bridge over Leitrim River, Bridge Street, Wicklow Town	Bridge	Eight arched stone bridge spanning Leitrim river, c.1690	
W08	The Bridge Tavern, Bridge Street, Wicklow Town	Public House & B&B	End of terrace five bay two storey house, built 1869	

<p><b>W09</b> 16003184</p>	<p>Saint Patrick's Church, Saint Patrick's Road, Wicklow Town</p>	<p><b>Church</b></p>	<p>Detached Gothic Catholic Church, c.1840.</p>	
<p><b>W10</b> 16003246</p>	<p>Courthouse, Market Square, Wicklow Town</p>	<p><b>Former Courthouse</b></p>	<p>Detached nine bay two storey over raised basement late Georgian courthouse, built 1824.</p>	
<p><b>W11</b></p>	<p>Doctors Steps, Main Street, Wicklow Town</p>	<p><b>Laneway with steps</b></p>	<p>Laneway with granite steps having concrete landings, c.1820</p>	
<p><b>W12</b></p>	<p>Wicklow Gaol, Kilmantin Hill, Wicklow Town</p>	<p><b>Gaol</b></p>	<p>Detached ten bay three storey over basement gaol, c.1843.</p>	
<p><b>W13</b></p>	<p>Methodist Chapel, Bay View Road, Wicklow Town 16003444</p>	<p><b>Chapel</b></p>	<p>Detached four bay Wesleyan Methodist chapel, built 1866.</p>	
<p><b>W14</b></p>	<p>Dominican Convent, Convent Road, Wicklow Town</p>	<p><b>Convent building</b></p>	<p>Semi detached six bay three storey over basement extension with dormer attic.</p>	
<p><b>W15</b></p>	<p>Saint Dominic's Convent and Chapel, Dominican Convent, Convent Road, Wicklow Town</p>	<p><b>Convent building</b></p>	<p>Terraced seven bay Victorian convent chapel, c.1895.</p>	

W16	Saint Dominic's Wing, Dominican Convent, Convent Road, Wicklow Town	<b>Convent building</b>	Terraced five bay three storey over basement mid-Victorian secondary school with dormer attic, built 1928.	
W17	Saint Joseph's Wing, Dominican Convent, Convent Road, Wicklow Town	<b>Convent building</b>	Terraced eight bay three storey basement dormitory extension, built 1887.	
W18	Saint Theresa's Wing, Dominican Convent, Convent Road, Wicklow Town	<b>Convent building</b>	Semi detached six bay three storey over basement extension to convent secondary school, built 1928.	
W19	Saint Catherine's Wing, Dominican Convent, Convent Road, Wicklow Town	<b>Convent building</b>	Semi detached six bay four storey over basement late Victorian extension, built 1998.	
W20	The Mall, Main Street, Wicklow Town	<b>Retaining wall</b>	Retaining wall, c.1875	
W21	Dunbur Road, Wicklow Town	<b>Letterbox</b>	Cast iron wall mounted letterbox, c.1925.	
W22	Black Castle, Wicklow Town	<b>Remains of castle</b>	Ruins of cliff-top castle and fort, c.1660.	
W23	Black Castle remains, Castle Street, Wicklow Town	<b>Remains of defensive ramparts</b>	Remains of former stone and earth defensive ramparts to Black castle, c.1660.	

<b>W24</b>	The Abbey, Abbey Street, Wicklow Town	<b>Remains of Abbey</b>	Preserved remains of sections of ruined Franciscan friary including thirteenth century window and fifteenth century tower.	
<b>W25</b>	The Train Station, signal room and waiting room on the opposite platform (Platform 2), Station Road, Wicklow Town	<b>Train Station</b>	The Main station building is on Platform 1 with a waiting room, toilet facilities and the ticket office. The Waiting room on Platform 2 is no longer in use. The signal cabin is mounted on the footbridge and is of a typical DSER design.	
<b>W26</b>	Grimshaw's Lodge, Friarhill, Wicklow Town	<b>Gate Lodge House</b>	Detached three- bay single storey former gate lodge with dormer attic, built c. 1860	
<b>W27</b>	St Patrick's Parochial Hall, St Patrick's Road, Wicklow Town	<b>Former Church, (Parochial Hall)</b>	The church, built in 1797, became a free schoolhouse in c.1844 with separate entrances for girls and boys, it was renovated in 1950's to fulfil the roll of parish Hall and again in 2011 and is currently a youth centre and community hall.	
<b>W28</b>	The Comhaltas Building, Seafront, Wicklow Town	<b>Former Lifeboat House</b>	Old lifeboat house built in 1866. In 1880's the RNLI moved to the east pier and it is now in use as the Comhaltas Ceoltoiri Eireann Building.	
<b>W29</b>	The Cholera House, Greenhills Road, Wicklow Town	<b>Remains of Cholera House</b>	Ruin of a stone house. Thought to have been built to treat victims of cholera in the outbreak of 1866. Up to c.1990's it had a corrugated roof and was used as cattle sheds.	
<b>W30</b>	The Handball Alley, Crinion Park, Wicklow Town	<b>Handball Alley</b>	A reinforced concrete handball alley built c.1930. It is substantially complete and is a good example of this kind of structure which is now becoming increasingly rare. .	
<b>W31</b>	The Capstan, South Quay, Wicklow Town	<b>Capstan</b>	Was used to haul sailing ships into the river against tidal flow, ceased operation c. 1909 with the construction of the north pier.	
<b>W32</b>	Anchor at Black Castle, Castle Street, Wicklow Town	<b>Anchor</b>	These are anchors from Trifylia, a boat that sank off Wicklow on November 12 <sup>th</sup> 1915. The anchors were raised in 1985 and unveiled in their present location in 1986 as a monument to all those who were lost at sea from Wicklow.	



## Record of Protected Structures Wicklow Town

WICKLOW COUNTY  
DEVELOPMENT PLAN 2016-2022

 Record of Protected Structures



Wicklow County Council  
Planning Department

Naps Not To Scale

© Ordnance Survey Ireland  
All rights reserved  
2016/35/CCMA/Wicklow County Council