




**Urban Regeneration & Housing Act 2015
Wicklow County Council**

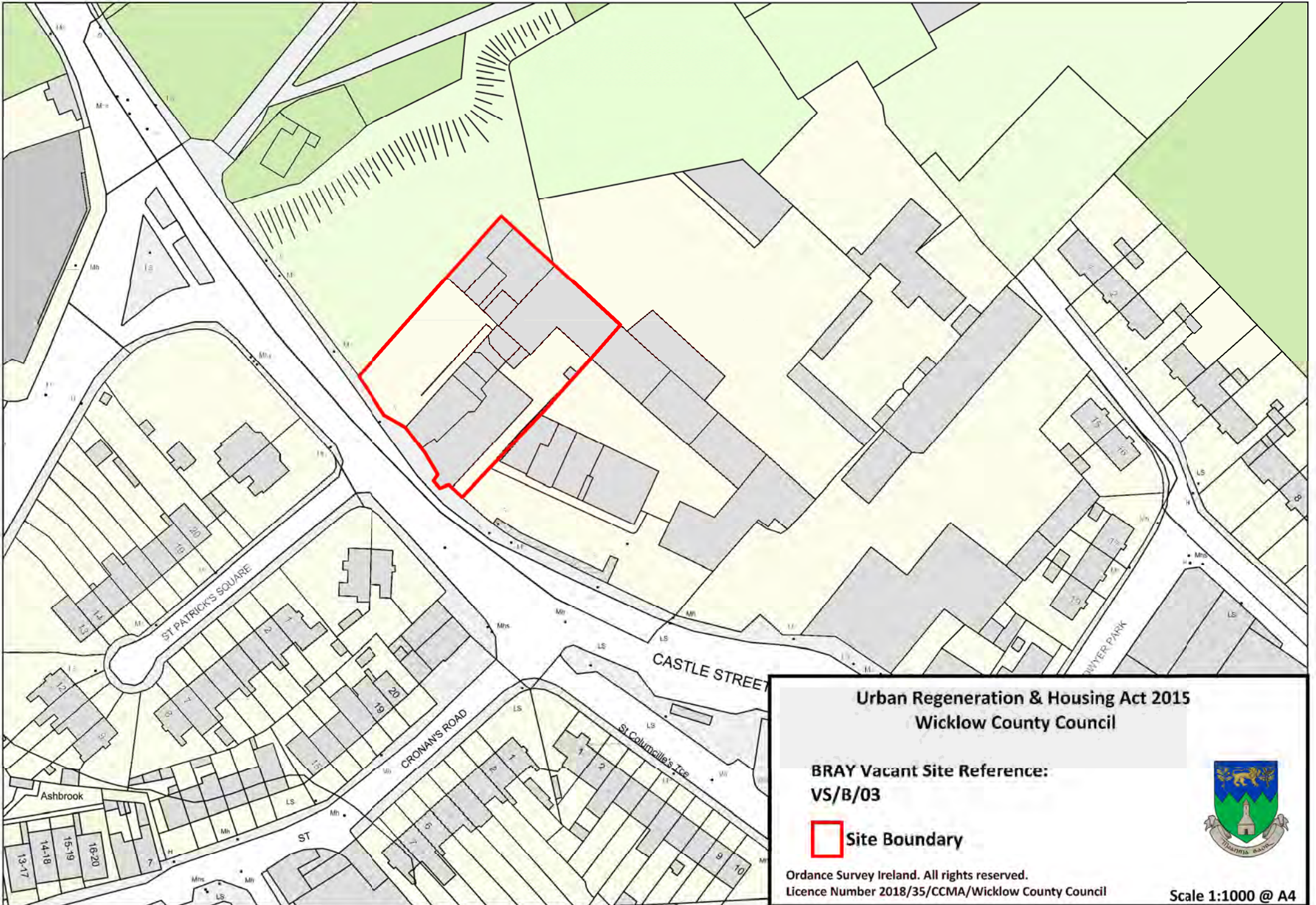
**BRAY Vacant Site Reference:
VS/B/01**

 **Site Boundary**

Ordnance Survey Ireland. All rights reserved.
Licence Number 2018/35/CCMA/Wicklow County Council



Scale 1:1500 @ A4



**Urban Regeneration & Housing Act 2015
Wicklow County Council**

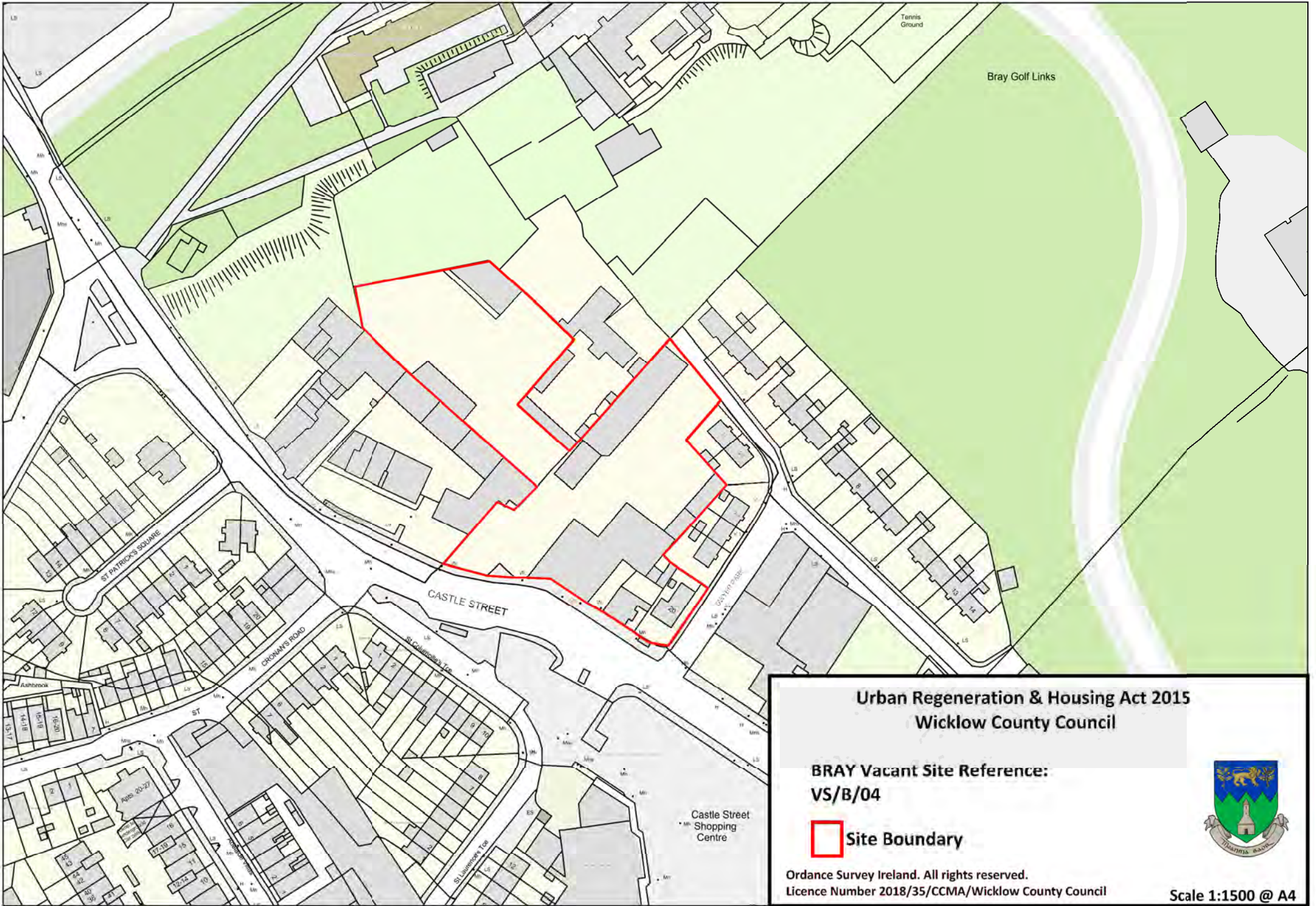
**BRAY Vacant Site Reference:
VS/B/03**

 **Site Boundary**

Ordnance Survey Ireland. All rights reserved.
Licence Number 2018/35/CCMA/Wicklow County Council



Scale 1:1000 @ A4



**Urban Regeneration & Housing Act 2015
Wicklow County Council**

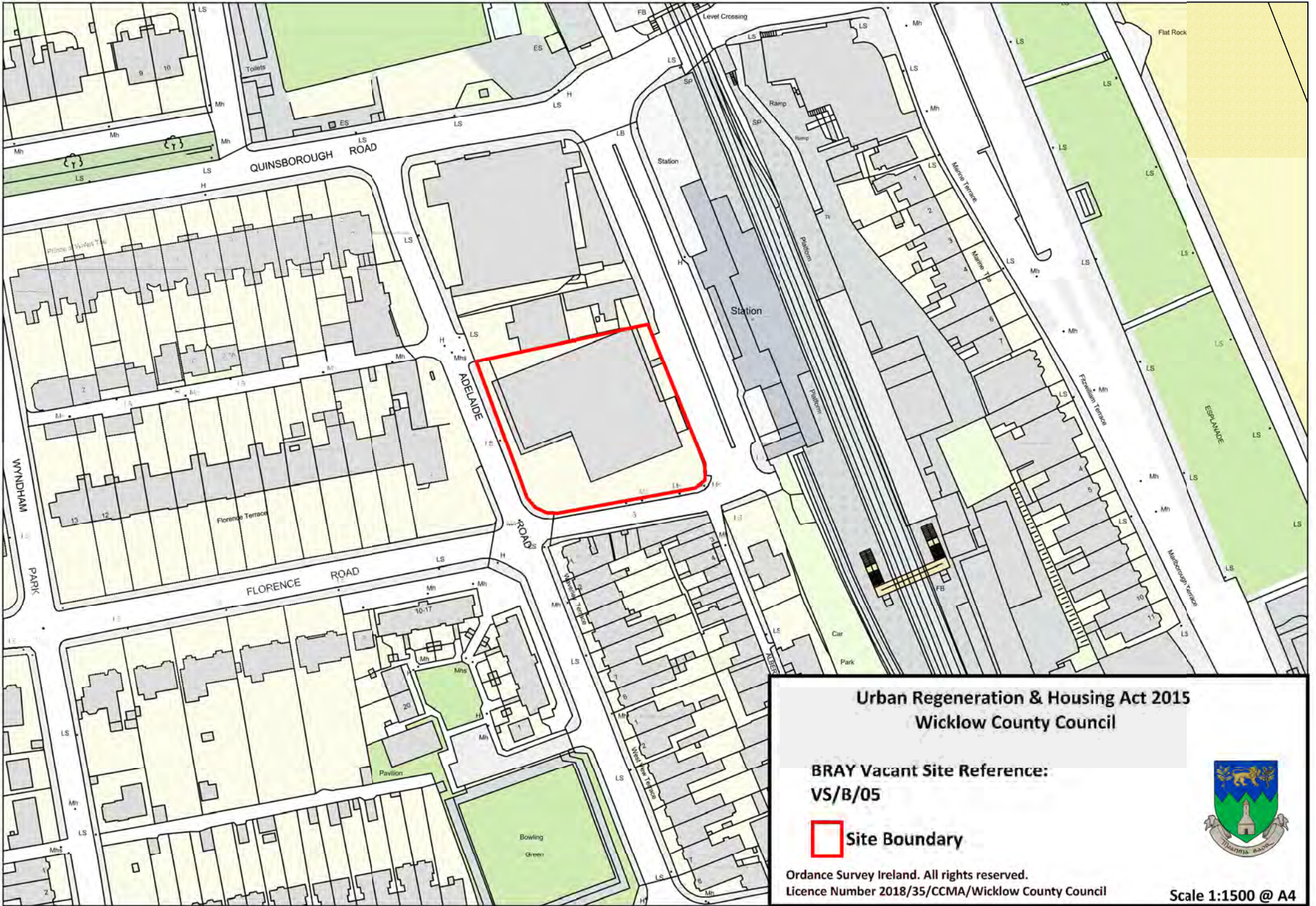
**BRAY Vacant Site Reference:
VS/B/04**

 **Site Boundary**

Ordnance Survey Ireland. All rights reserved.
Licence Number 2018/35/CCMA/Wicklow County Council




Scale 1:1500 @ A4



**Urban Regeneration & Housing Act 2015
Wicklow County Council**

**BRAY Vacant Site Reference:
VS/B/05**

 **Site Boundary**

Ordnance Survey Ireland. All rights reserved.
Licence Number 2018/35/CCMA/Wicklow County Council



Scale 1:1500 @ A4

