

















ARKLOW TOWN DEVELOPMENT PLAN 2005-2011

MAP I ZONING MAP

LEGEND			
	Urban District Boundary		C - Commercial
	RA - Existing Residential		I - Industrial
	RB - New Residential		LB - Light Industrial
	TC - Town Centre		WDZ - Waterfront Development Zone
	CF - Community/Education/Institutional		AG - Agriculture
	AM - Natural Amenity		OS - Open Space
	ZAP - Zone of Archaeological Potential		1,000 Metres Consultation Distance from Honeywell Irophaarm Plc Site Boundary (Seveso II)
	AAP - Action Area Plan		pNHA - Proposed Natural Heritage Area