









ASHFORD LOCAL AREA PLAN
NATURAL AND BUILT HERITAGE

MAP 2

Legend

-  Town Boundary
-  Agriculture/Greenbelt
-  Area of Special Amenity
-  Recorded Monuments
 WI025-00101
 WI025-003
 WI025-007
 WI025-02601
 WI025-02602
 WI025-036
-  Protected Structures
-  Views And Prospects
-  Green Route
-  Trees Preservation

Director of Services: Desmond O' Brien
 Senior Planner: Patrick B. Hooper

Scale: 1:12,000 @ A3 Date: 21/04/2008

Drawn By: POF Checked By: SW