



















PROPOSED BALTINGLASS TOWN PLAN

Landuse Zoning Objectives

MAP 1

- Legend**
-  Town Plan Boundary
 -  RE - Existing Residential
 -  R - New Residential
 -  TC1 - Primary Town Centre
 -  TC2 - Secondary Town Centre
 -  NS - Neighbourhood Shops & Services
 -  E - Employment
 -  C - Community/Educational /Institutional
 -  OS - Open Space
 -  GB - Agriculture/Greenbelt
 -  Formal Active OS
 -  MU - Mixed Use Development
 -  AA (Action Area)
 -  Protection Zone for proposed new well at Bawnogue (Baltinglass water supply)
 -  Indicative Pedestrian Footbridge (Exact location subject to detailed assessment and design)
 -  Indicative New Road and Bridge (Exact route subject to detailed assessment and design)
 -  River Slaney
 -  Slaney River walk

G:\Apps\Mapdata\PLANNING\Development\Plan1\Baltinglass\Baltinglass2006\TEST\Layout_A3_LandUse