








BALTINGLASS TOWN PLAN
Natural and Built Heritage

MAP 2

Legend

-  Town Plan Boundary
-  SAC (Special Area of Conservation)¹
-  Aquifer
-  Area of Archaeological Potential
-  National Monuments^{2 3}
-  Protected Structures^{2 3}
-  Views and Prospects²

¹ Source: National Parks and Wildlife Service
 Date: 26/6/2007

² Graphic Indication only. Should any conflict arise between the written statement and the map the written statement shall prevail.

³ Indicated for Structures within Town Plan Boundary only.

Director of Services: **Desmond O' Brien**
 Senior Planner: **Patrick B. Hooper**

Scale: **1:11,000 @ A3** Date: **04/9/2007**

Drawn By: **POF** Checked By: **AM**

G:\Apps\Mapdata\PLANNING\Development\Baltinglass\Baltinglass2005\MAP 1 Baltinglass.TP.wor