



























Bray Municipal District
Local Area Plan
2018

LAND USE ZONING MAP

Title: Bray Town and Environs
Map No. : 2

ZONING LEGEND

	Municipal District Boundary		TC Town Centre		AOS Active Open Space		Conservation Area
	Settlement Boundary		NC Neighbourhood Centre		OS1 Open Space		T Tourism
	RE Existing Residential		LSS Local Shops & Services		OS2 Open Space		
	R-HD New Residential		MU Mixed Use		SF Bray Seafront		
	R20 New Residential		E1 Employment		PU Public Utility		
	R15 New Residential		E3 Retail Warehousing		CE Community & Education		
	R10 New Residential		E Special Employment		GTH Bray Gateway & Transport Hub		
	R Special New Residential		FI Film Industry		KD Kilruddery Demesne Conservation & Tourism Zone		



Wicklow County Council
Planning Department

Scale: 1:7,600 @ A3

Ordnance Survey Ireland. All rights reserved.
Licence Number 2018/05/CCMA/Wicklow County Council

