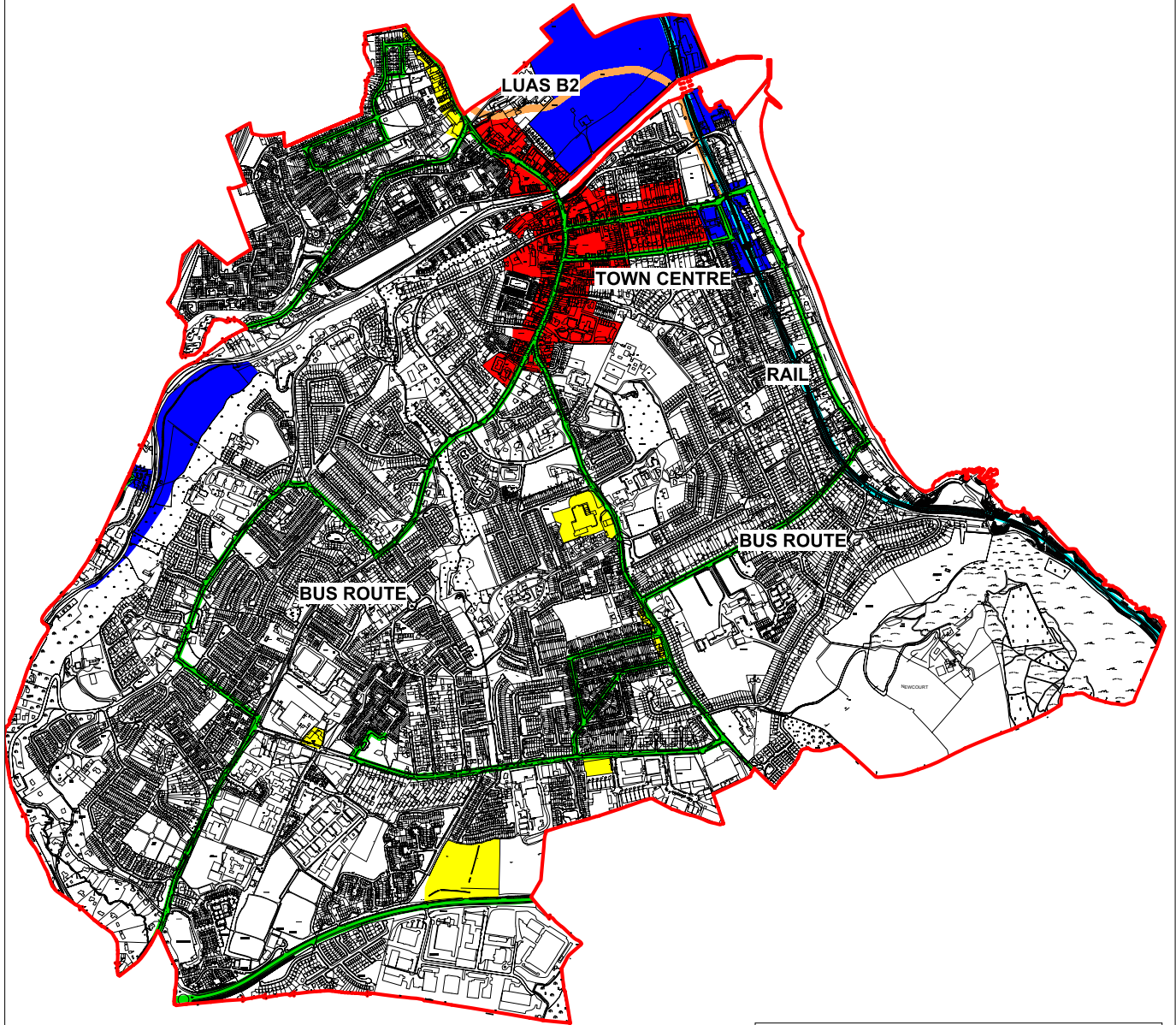






CORE STRATEGY MAP

Prepared in accordance with Section 10 (2B) of Planning and Development Act 2000 (as amended)



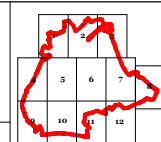
KEY

-  Town Centre Area
-  Designated for Significant Development
-  Public Transport Routes
-  Public Transport Routes
-  Retail Centres



BRAY TOWN DEVELOPMENT PLAN 2011 - 2017 MAP NO. 17

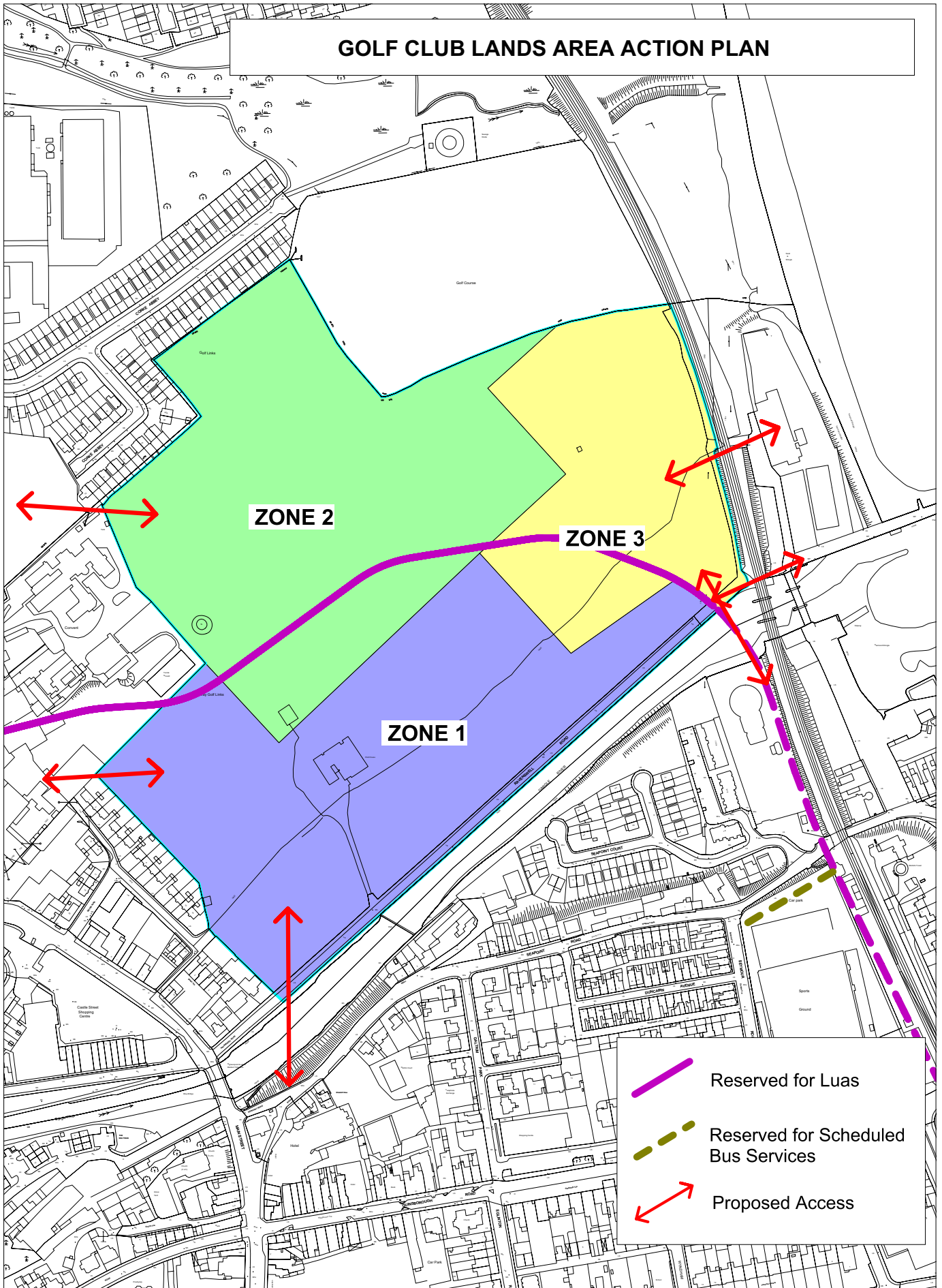
© Ordnance Survey Ireland. All rights reserved. License Number 2010/35/CCMA/WicklowCountyCouncil



Scale: N.T.S

Date: 8/2/11

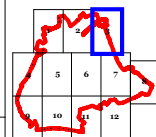
GOLF CLUB LANDS AREA ACTION PLAN



BRAY TOWN DEVELOPMENT PLAN 2011 - 2017

MAP A

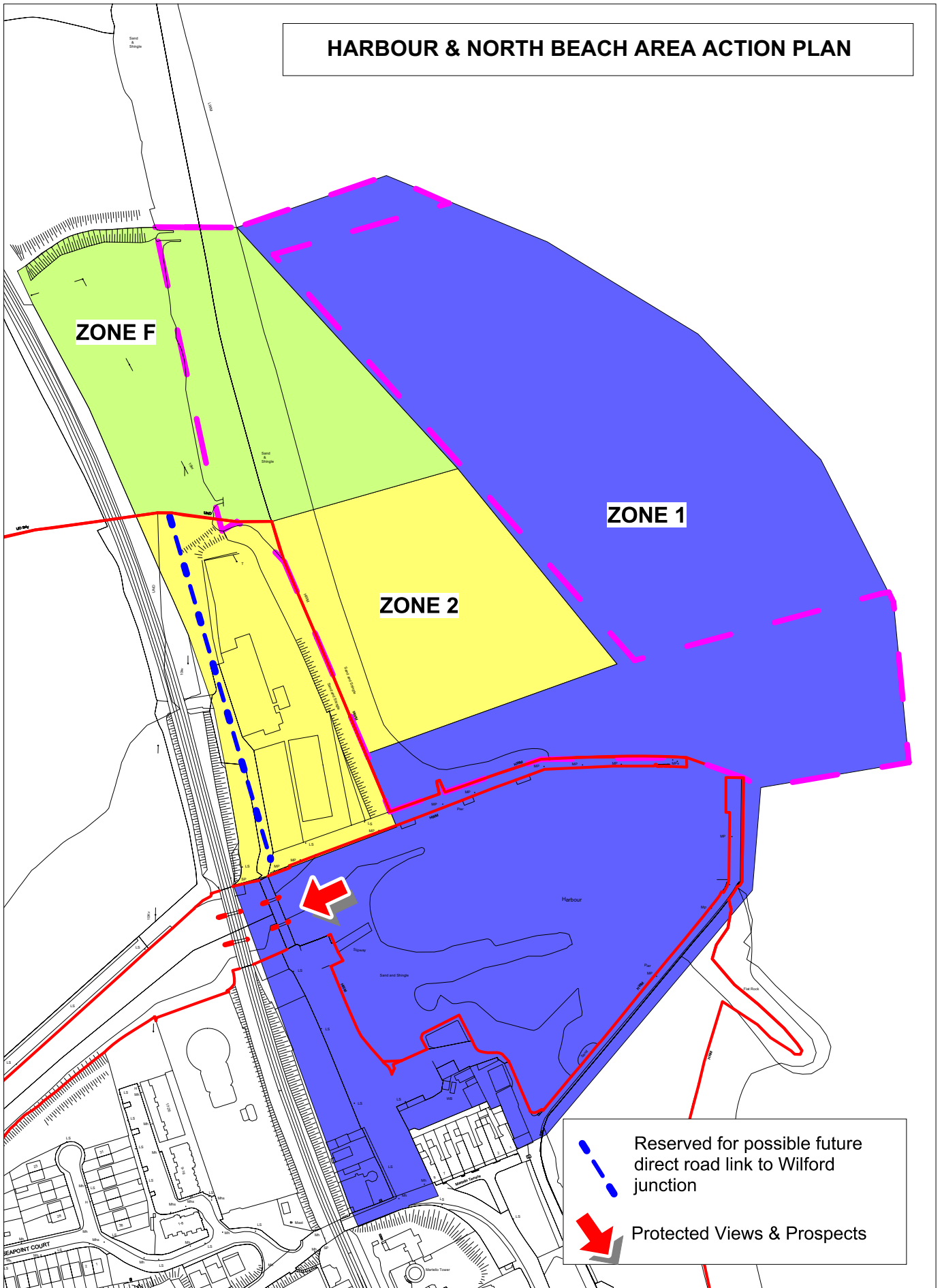
© Ordnance Survey Ireland. All rights reserved. License Number 2010/35/CCMA/WicklowCountyCouncil





Scale: 1:4000

Date: 4/1/10

HARBOUR & NORTH BEACH AREA ACTION PLAN



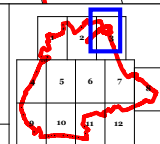
 Reserved for possible future direct road link to Wilford junction

 Protected Views & Prospects



BRAY TOWN DEVELOPMENT PLAN 2011 - 2017 MAP B

© Ordnance Survey Ireland. All rights reserved. License Number 2010/35/CCMA/WicklowCountyCouncil



Scale: 1:3000
Date: 4/1/10

REHILLS LANDS AREA ACTION PLAN

RESERVED FOR RIVER FLOOD PROTECTION

ZONE 3

ZONE 2

ZONE 1

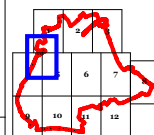
Protected Views & Prospects



BRAY TOWN DEVELOPMENT PLAN 2011 - 2017

MAP C

© Ordnance Survey Ireland. All rights reserved. License Number 2010/35/CCMA/WicklowCountyCouncil



Scale: 1:3000

Date: 4/1/10