


















**WICKLOW COUNTY COUNCIL**  
 Wicklow County Council Planning Department  
 County Buildings, Station Road, Wicklow  
 Tel: (0404) 20100 Email: plandev@wicklowcoco.ie

**DUNLAVIN PLAN**  
**MAP 1: LAND USE ZONING OBJECTIVES**

Legend			
	Existing Residential		Community & Education (CE)
	Proposed Residential		Community Facilities (CF)
	Proposed Residential (Low Density R1)		Open Space & Amenity (OS)
	Town Centre Activities (TC)		Private Open Space (pOS)
	Employment (E)		Active Open Space (AOS)
	To provide for car parking space		Future Road Alignment
	Future Road Alignment		Road Improvement
	Indicative Pedestrian Walkway		Indicative Car Parking
	Action Area		Treatment Plant

Director of Services:	Desmond O' Brien
Senior Planner:	Patrick B. Hooper
Scale: 1: 7,000 @ A3	Date: 07/04/2008
Drawn By: DMCC	Checked By: SW
Ordnance Survey Ireland. All rights reserved. Licence Number 2008/10CCMA/Wicklow County Council	