











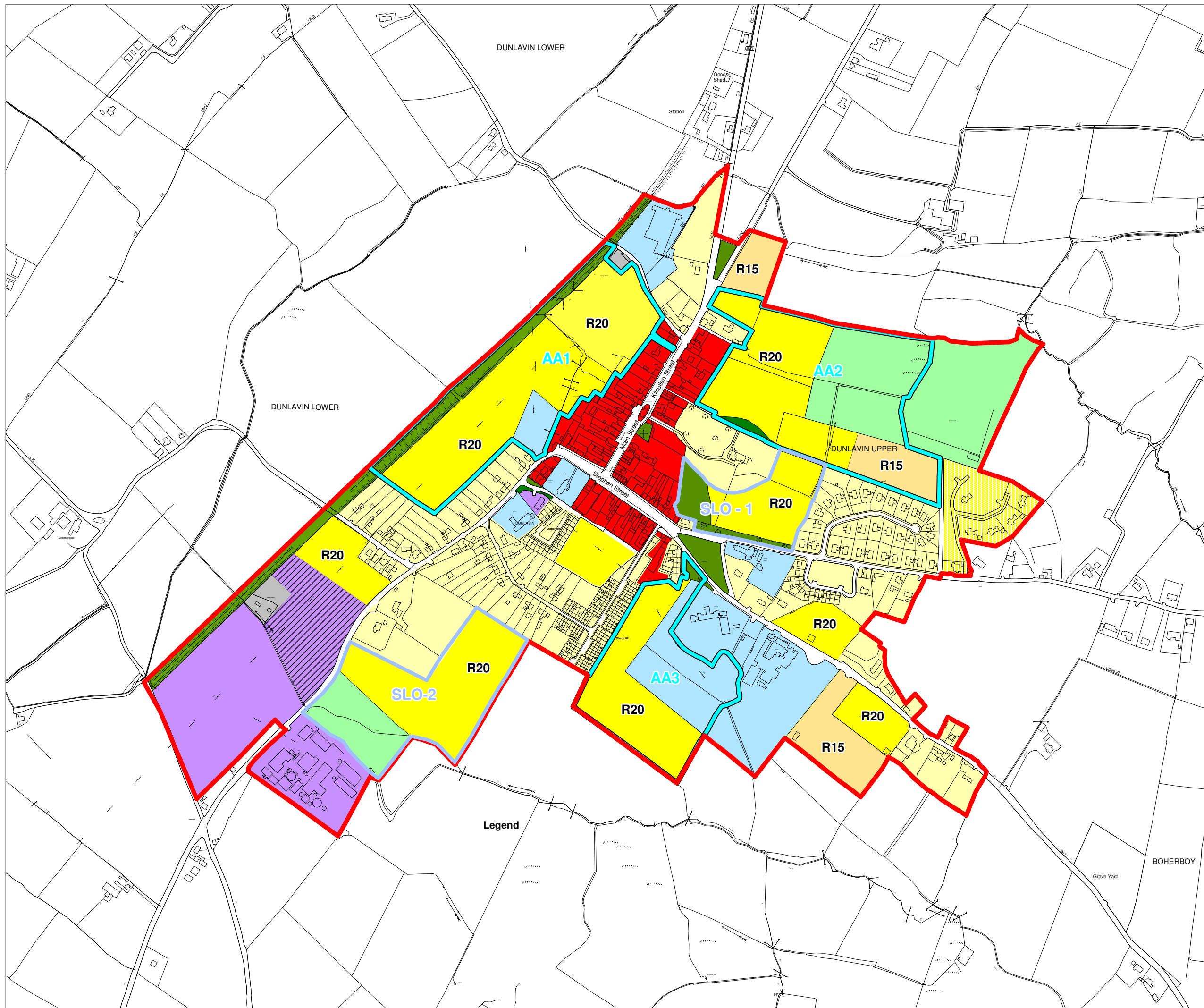


DUNLAVIN TOWN PLAN

MAP 1: LAND USE ZONING OBJECTIVES

LEGEND

-  Existing Residential
-  R20 Proposed Residential
-  R15 Proposed Residential
-  Town Centre Activities (TC)
-  Employment E1(a)
-  Employment E1(b)
-  Community & Education (CE)
-  Active Open Space
-  Open Space & Amenity (OS)
-  Public Utility
-  Specific Local Objective Boundary
-  Action Area Plan Boundary
-  Plan Boundary



Legend

Director of Services: Desmond O' Brien

Scale: 1: 7,000 @ A3 Date: 07/07/14

Drawn By: SW Checked By: SW

Ordnance Survey Ireland. All rights reserved.
Licence Number 2014/35/CCMA/WicklowCountyCouncil

**WICKLOW
COUNTY
COUNCIL**



Wicklow County Council Planning Department
County Buildings, Station Road, Wicklow
Tel: (0404) 20100 Email: planreview@wicklowcoco.ie