

**ENNISKERRY LOCAL AREA PLAN 2009  
MAP 1: LAND USE ZONING MAP  
DRAFT NOVEMBER 2008**



















**WICKLOW COUNTY COUNCIL**

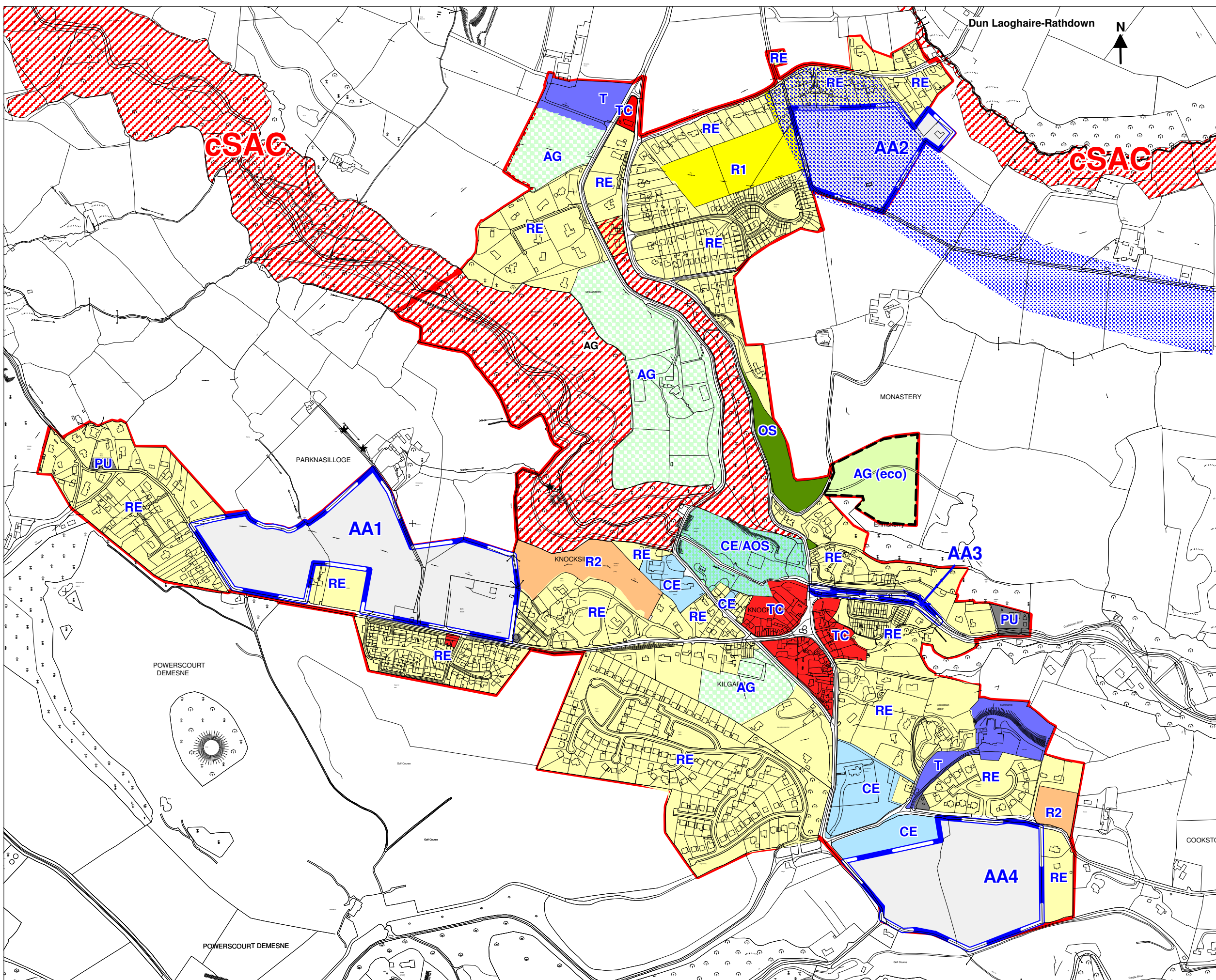


Wicklow County Council Planning Department  
County Buildings, Station Road, Wicklow  
Tel: (0404) 20100 Email: plandev@wicklowcoco.ie

**ENNISKERRY LOCAL AREA PLAN 2009  
Land Use Zoning Map  
Draft Nov 2008**

**Legend**

-  RE - Existing Residential
-  R1 - new residential
-  R2 - new residential - low density
-  TC - town centre / commercial
-  CE - Community, educational & institutional
-  E - Employment
-  T - Tourism
-  OS - Open Space (passive)
-  AOS - Active Open Space
-  AG - agriculture
-  Eco-tourism
-  PU - Public Utility
-  AA To provide for development in accordance with Action Area Plan criteria.
-  SAC
-  Indicative route for Northern Access Road
-  Town Development Boundary



**Wicklow County Council**

Director of Services: Desmond O' Brien	
Senior Planner: Patrick B. Hooper	
Scale: 1:9,000@A3	Date: 25 Nov 2008
Drawn By: SW/DMC	Checked By: SW

Ordnance Survey Ireland. All rights reserved.  
Licence Number 2008/10CCMA/Wicklow County Council