


















WICKLOW COUNTY COUNCIL

Wicklow County Council Planning Department
 County Buildings, Station Road, Wicklow
 Tel: (0404) 20100 Email: plandev@wicklowcoco.ie

KILCOOLE TOWN PLAN
MAP 1: LANDUSE ZONING

Legend					
	Existing Residential		Employment		Agri Tourism
	Proposed Residential		Community/Education		Action Area
	Town Centre		Open Space		Improve Existing Roads
	Mixed Use		Active Open Space		Proposed Road
	Public Utility		Agriculture		Proposed Long term Road
					Amenity Walkway

Director of Services: Desmond O' Brien	
Senior Planner: Patrick Hooper	
Scale: NTS	Date: 16/05/08
Drawn By: POF	Checked By: EG
© Ordnance Survey Ireland. All rights reserved. Licence Number 2008/10CCMA/Wicklow County Council	