










WICKLOW COUNTY COUNCIL

Wicklow County Council Planning Department
 County Buildings, Station Road, Wicklow
 Tel: (0404) 20100 Email: plandev@wicklowcoco.ie

KILCOOLE TOWN PLAN
MAP 2: HERITAGE OBJECTIVES

Legend

 Town Boundary	 pNHA	 Protected Structures CDP 2004 -2010 Schedule 10.15 and Ch. 10
 Recorded Monuments WI 013 - 029 WI 013 - 02901 WI 013 - 02902 WI 013 - 02903 WI 013 - 030	 cSAC	 Existing Tree Preservation Orders
	 pSPA	 Trees and Groups of trees considered for preservation

Director of Services: Desmond O' Brien	
Senior Planner: Patrick Hooper	
Scale: NTS	Date: 19/05/08
Drawn By: POF	Checked By: EG
© Ordnance Survey Ireland. All rights reserved. Licence Number 2008/10CCMA/Wicklow County Council	