
























**WICKLOW COUNTY COUNCIL**

Wicklow County Council Planning Department  
 County Buildings, Station Road, Wicklow  
 Tel: (0404) 20100 Email: plandev@wicklowcoco.ie

**KILCOOLE TOWN PLAN**  
**MAP 1: PROPOSED MODIFICATIONS TO DRAFT PLAN**

Legend			
	Existing Residential		Employment
	Proposed Residential (R1)		Community/Education
	Low- medium densities of 10/ha max (R2)		Open Space
	Golf resort related Residential Development (R3)		Active Open Space
	Town Centre		Public Utility
	Mixed Use		Agriculture (AG)
	AGR		Agri Tourism
	Action Area		Improve Footpath
	Proposed Modifications		Improve Existing Roads
	Proposed Road		Proposed Long term Road
	Amenity Walkway		

 **PROPOSED MODIFICATIONS**

Director of Services: **Desmond O' Brien**  
 Senior Planner: **Patrick Hooper**

Scale: NTS	Date: 16/09/08
Drawn By: POF	Checked By: EG

© Ordnance Survey Ireland. All rights reserved. Licence Number 2008/10CCMA/Wicklow County Council