


















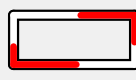

**WICKLOW COUNTY COUNCIL**

Wicklow County Council Planning Department  
 County Buildings, Station Road, Wicklow  
 Tel: (0404) 20100 Email: plandev@wicklowcoco.ie

**KILCOOLE TOWN PLAN**  
**MAP 1: PROPOSED AMENDMENTS TO DRAFT PLAN**

**Legend**

 Existing Residential	 Employment	 Agriculture
 Proposed Residential	 Community/Education	 Agri Tourism
 Proposed 40 unit golf resort related Residential Development	 Open Space	 Action Area
 Town Centre	 Active Open Space	 Improve Existing Roads
 Mixed Use	 Public Utility	 Proposed Road
		 Proposed Long term Road
		 Amenity Walkway

 **PROPOSED AMENDMENTS**

Director of Services: **Desmond O' Brien**  
 Senior Planner: **Patrick Hooper**

Scale: NTS	Date: 06/08/08
Drawn By: POF	Checked By: EG

© Ordnance Survey Ireland. All rights reserved. Licence Number 2008/10CCMA/Wicklow County Council