


















**WICKLOW COUNTY COUNCIL**

Wicklow County Council Planning Department  
 County Buildings, Station Road, Wicklow  
 Tel: (0404) 20100 Email: [plandev@wicklowcoco.ie](mailto:plandev@wicklowcoco.ie)

**KILCOOLE LOCAL AREA PLAN**  
**Submissions Map**

**Legend**

	Existing Residential		Employment		Agri Tourism
	Proposed Residential		Community/Education		Action Area
	Town Centre		Open Space		Improve Existing Roads
	Mixed Use		Active Open Space		Proposed Road
	Public Utility		Agriculture		Proposed Long term Road
					Amenity Walkway

**Director of Services: Desmond O' Brien**  
**Senior Planner: Patrick Hooper**

Scale: NTS	Date: 05/08/08
Drawn By: POF	Checked By: EG

© Ordnance Survey Ireland. All rights reserved.  
 Licence Number 2008/10CCMA/Wicklow County Council