




























**Legend**

-  To provide for agricultural uses
-  To provide for educational, community and institutional uses
-  To provide for employment uses as in Table 10
-  To provide for employment uses as in Table 10
-  To provide for employment uses as in Table 10
-  To protect and improve rural amenities and character and to preserve the greenbelt between Kilcoole and Greystones/Delgany
-  To preserve/provide open space
-  To preserve/provide open space with archaeological interest for town centre park
-  To protect areas designated as proposed NHA, SAC & SPA
-  To protect and improve existing residential uses and provide for appropriate infill for local growth
-  To provide for a new comprehensive integrated residential and open space (OS1) development for local growth as in Table 10
-  To provide for new comprehensive integrated residential development for local growth and open space as in Table 10
-  To provide for residential development for local growth as in Table 10
-  To provide for local and social housing needs
-  To provide for residential development for local growth as in Table 10
-  To provide for an especially high quality, discretely designed, 40 unit, low density golf resort related residential development to be effectively and permanently screened from an early date from public view (including from the R761 on the east and from Kilmullin Lane on the west)
-  To provide for town centre activities
-  Boundary of area (R2 and R3) to provide for integrated residential and open space development
-  Proposed access road
-  Proposed long-term distributor roads
-  Proposed distributor roads
-  Improve existing roads
-  Listed sites and monuments
-  Listed trees
-  To provide for agricultural uses. (Strictly without prejudice to the Council's right to make alternative land use zoning objectives, these lands are amongst those lands that the Council currently deems most likely to be considered in the next development if necessary during the period 2007 to 2016)
-  To preserve the pedestrian route (PR1: Mass Path beside Holy Faith Convent and linking Kilcoole and the Kilquade Road)
-  Boundary of Kilcoole plan

**Kilcoole Local Area Plan**  
**Date: April 2002**  
**Part Map No. 1 (Enlargement)**

Wicklow County Council  
 April 2002  
 Eddie Sheehy  
 County Manager  
 Kieran O'Malley  
 & Co. Ltd.  
 Consultants

This map has been produced for planning purposes only by Wicklow County Council, from available Local Authority and Ordnance Survey base data.

**THE UNAUTHORISED REPRODUCTION OF THIS MAP INFRINGES STATE COPYRIGHT.**