










**WICKLOW COUNTY COUNCIL**

Wicklow County Council Planning Department  
 County Buildings, Station Road, Wicklow  
 Tel: (0404) 20100 Email: plandev@wicklowcoco.ie

**KILCOOLE TOWN PLAN**  
**MAP 2: HERITAGE OBJECTIVES**

**Legend**

 Town Boundary	 pNHA	 Protected Structures CDP 2004 -2010 Schedule 10.15 and Ch. 10
 Recorded Monuments WI 013 - 029 WI 013 - 02901 WI 013 - 02902 WI 013 - 02903 WI 013 - 030	 cSAC	 Existing Tree Preservation Orders
	 pSPA	 Trees and Groups of trees considered for preservation

Director of Services: <b>Desmond O' Brien</b>	
Senior Planner: <b>Patrick Hooper</b>	
Scale: <b>NTS</b>	Date: <b>22/12/08</b>
Drawn By: <b>POF</b>	Checked By: <b>SW</b>
© Ordnance Survey Ireland. All rights reserved. Licence Number 2008/10CCMA/Wicklow County Council	