









NEWCASTLE TOWN PLAN
Environmental Designation and Archaeological Monuments

MAP 3

Legend

-  Agriculture/Greenbelt
-  Town Boundary
-  W1019-005- Historic Core
-  W1019-501 to W1019-504
Includes
- Church & Graveyard
- Castle
- Motte
- Mill Race and Mill
-  Recorded Monuments
W1019-037
W1019-003
W1019-004
W1019-006
W1019-007
W1019-008
W1019-010
-  pNHA
-  cSAC
-  pSPA

Director of Services: **Desmond O' Brien**
 Senior Planner: **Patrick B. Hooper**

Scale: 1:12000 @ A3 Date: 6\11\07

Drawn By: POF Checked By: PH

G:\Apps\Mapdata\PLANNING\DevelopmentPlans\Newcastle\Newcastle\Newcastle\2007\MAP3_Newcastle_LAP_A3.WOR