


LEGEND


NOTE: Please refer to Written Statement for other Specific Objectives and full wording of following Objectives .

 OT-1/OT-3: New Link Road.


 OT-2: New Street.


 OT-4: Junctions to be improved.


 OT-5: Implement one-way traffic flow system on Main Street on completion of OT-1.

 OT-6: Investigate potential of a one-way gyratory system on Back Lane and Brewery Lane on completion of OT-5.


 OT-7/OT-8: Widen carriageway to facilitate provision of public footpath.


 OT-9: Facilitate development of access points.


 OT-10: Rationalise the town centre on-street parking and loading arrangements.

 OT-11: Maintain Market Square car parking and allow resurfacing to allow from time to time dual usage as a civic space.


 OT-12/OT-13: Suitable location for off-street parking.


 OT-14: Review and formalise school set-down facilities.

 OT-15: Provide disabled parking facilities in town centre.


 OT-16: Provide new footpath links and upgrade existing pedestrian access.

 OT-17: Upgrade existing pedestrian links.

 OT-18: Provide cycle parking facilities.

 OT-19: Provide formal pedestrian crossing facilities on Main Street.

 OT-20: Review vehicular speeds and volumes.

 OT-21: Facilitate expansion of car park at railway station.

 OT-23: Investigate provision of Hackney/Taxi area.

 OT-24: Provide designated coach parking areas.