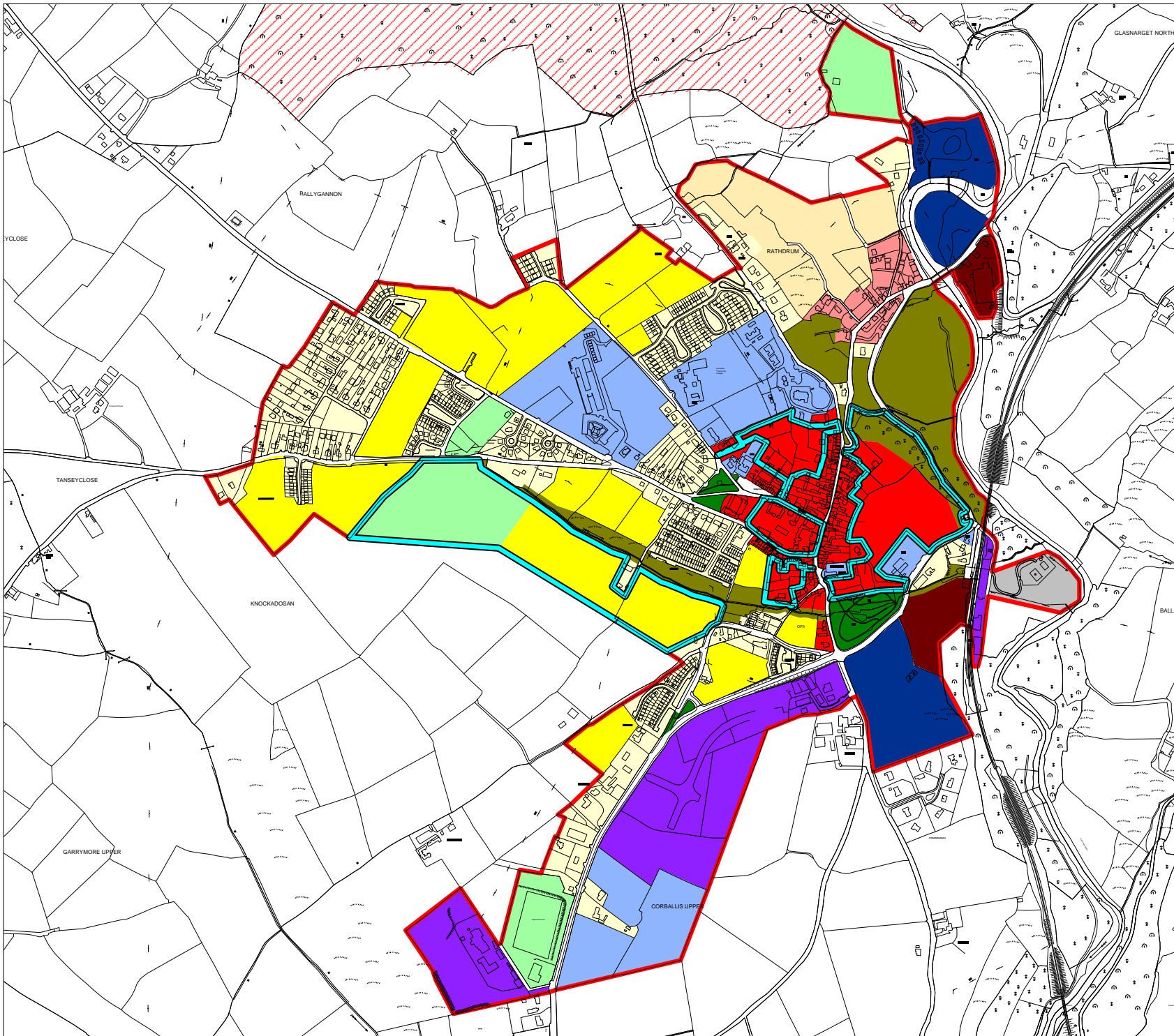


















RATHDRUM LOCAL AREA PLAN 2017



-  Settlement Boundary
-  RE Existing Residential
-  R10 Residential
-  R20 Residential
-  Mixed Use
-  TC Town Centre
-  Village Centre (Low Town)
-  CE Community & Educational
-  E Employment
-  T Tourism
-  AOS Active Open Space
-  OS1 Open Space
-  OS2 Open Space
-  Public Utility
-  Clara Vale SAC
-  Action Area/ Opportunity Sites

Title: Land Use Zoning Objectives
Map No. : 1

