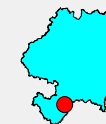




**WICKLOW
COUNTY
COUNCIL**




















Wicklow County Council Planning Department
County Buildings, Station Road, Wicklow
Tel: (0404) 20100 Email: plandev@wicklowcoco.ie

TINAHELY DRAFT TOWN PLAN

2nd October 2008

Legend

-  RE - Existing Residential
-  R1 - Proposed Residential
-  R2 - Proposed Residential Low Density
-  TC - Town Centre
-  Public Utility
-  CE - Community & Educational
-  E1 - Employment
-  E2 - Employment Option Zoning
-  MU - Mixed Use
-  OS - Open Space
-  AOS - Active Open Space
-  AG - Agricultural
-  Action Areas
-  Possible town centre bypass route
-  Development Boundary
-  CZ - Conservation Zone
-  Special Area of Conservation

Director of Services: Desmond O' Brien
Senior Planner: Patrick B. Hooper

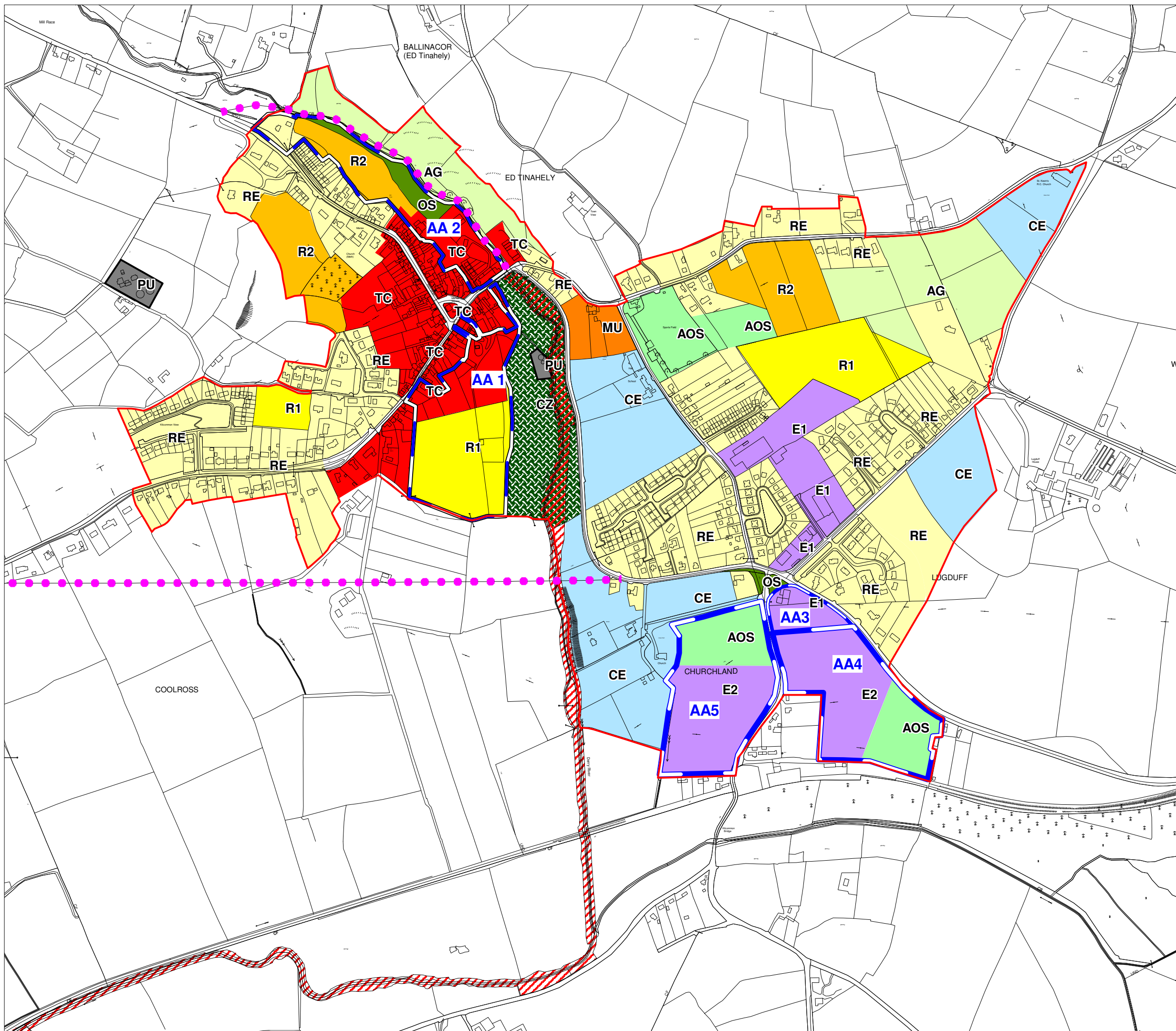
Scale: 1:7,500 @ A3

Date: 02/10/2008

Drawn By: DMcC

Checked By:

Ordnance Survey Ireland. All rights reserved.
Licence Number 2008/10CCMA/Wicklow County Council



© Wicklow County Council Planning Department 2008