

Director of Services:	Desmond O' Brien
Senior Planner:	Patrick B. Hooper
Scale: 1: 25,000 @ A3	Date: 12/08/2008
Drawn By: SW	Checked By:
Ordnance Survey Ireland. All rights reserved. Licence Number 2003/07CCMA/Wicklow County Council	



















WICKLOW COUNTY COUNCIL

Wicklow County Council Planning Department
County Buildings, Station Road, Wicklow
Tel: (0404) 20100 Email: plandev@wicklowcoco.ie

WICKLOW ENVIRONS PLAN

HERITAGE MAP

	Plan Boundary		pNHA ¹		Listed Views
	Development Boundary		cSAC ¹		Prospect of Special Amenity
	Wicklow Town Council Boundary		pSPA ¹		Tree Preservation Order (CDP)
	Greenbelt (GB)		Recorded Monuments ²		Amenity Trees
	Area of Conservation (AC)		Protected Structures ²		Proposed location of new Sewerage Treatment Plant
					Rivers

¹ Source: National Parks and Wildlife Service (To be confirmed)

² Graphic indication only. Should any conflict arise between the written statement and the map the written statement shall prevail

G:\Apps\Mapaas\PLANNING\DevelopmentPlans\Wicklow\WicklowEnv2007\Wicklow_Environs_HERITAGE_2008.WOR

