SCHEDULE 16.1 AREAS OF ARCHAEOLOGICAL POTENTIAL & SIGNIFICANCE MAP 16.1

ID	Location & description
1	Burgage, Blessington - Deserted Medieval Borough
2	Macreddin (Carysfort) - Site of one of the few 17th century Plantation Towns established in Leinster
3	Donaghmore - Deserted Anglo-Norman Borough
4	Dunlavin - Example of Anglo-Norman Borough
5	Ennisboyne, Brittas - Example of deserted Anglo-Norman Borough
6	Hollywood - Example of deserted Anglo-Norman Borough
7	Killickabawn, Kilpedder - Example of deserted Anglo-Norman Borough
8	Mulsoes Court (Powerscourt) - Example of deserted Anglo-Norman Borough
9	Newcastle - Example of deserted Anglo- Norman Borough
10	Glendalough - Monastic Settlement
11	Baltinglass Hills - Megalithic Hillfort Complex

SCHEDULE 16.2 MAJOR SITES OF ARCHAEOLOGICAL IMPORTANCE IN WICKLOW IN STATE OWNERSHIP (O) OR GUARDIANSHIP (G)

ID	Monument	Town land	Monument Number	Status
1	Church, Cross	Aghowle	137	O
2	Piper's stone (stone circle)	Athgreaney	416	G
3	Baltinglass Abbey (Cistercian)	Baltinglass East	230	O
4	Crossoona Ringfort & Ogham Stone	Boleycarrigeen	418	G
5	St. Mark's Cross	Burgage More	280	O
6	Motte	Castleruddery Lower	442	O
7	Stone Circle	Castleruddery Lower	441	O
8	Ogham Stone	Castletimon	304	G
9	Rath Turtle Moat	Deerpark	662	O
10	Dwyer McAllister Cottage	Derrynamuck	449	O
11	St. Valery's Cross	Fassaroe	337	G
12	Glendalough (Cathedral, Round Tower, Churches, Priory, Stone Crosses, Ringfort, hut site & cave (St. Kevin's)	Brockagh, Camaderry, Derrybawn, Lugduff	134	O
13	Church	Kilcoole	267	O
14	Church	Kilcroney	417	G
15	Kindlestown Castle	Kindlestown	323	O
16	Motte	Lemonstown	419	G
17	Wedge-shaped gallery grave (Lubbanasigha)	Moylisha	368	G
18	Church (Raheen an Chluig, Bray Head)	Newcourt	262	O
19	Baltinglass Hill (passage tomb & hillfort)	Pinnacle, Coolinarrig Upper, Tuckmill Hills	328	G
20	Rathgal Hill Fort	Rath East	422	G
21	Seefin Passage Grave	Scurlocksleap	317	G
22	Castle	Threecastles	491	O
23	Tornant Ringfort & Barrows	Tornant Upper	531	O
24	St. Mary's Church	Woodlands	135	O

Areas of Archaeological Potential or Significance

Map No. 16.01

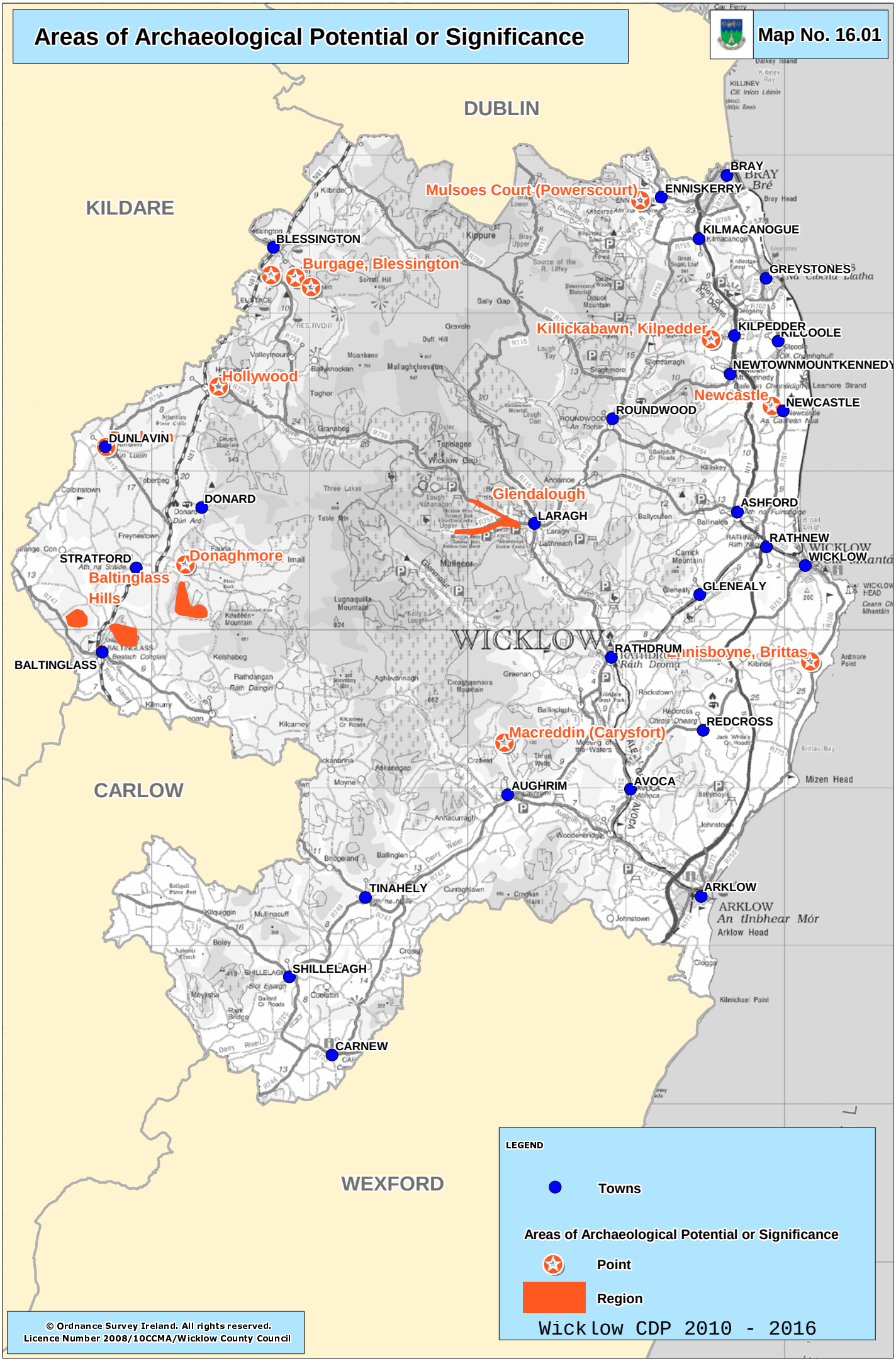

© Ordnance Survey Ireland. All rights reserved.
Licence Number 2008/10CCMA/Wicklow County Council

Record of Protected Structure

Map No. 16.02 A

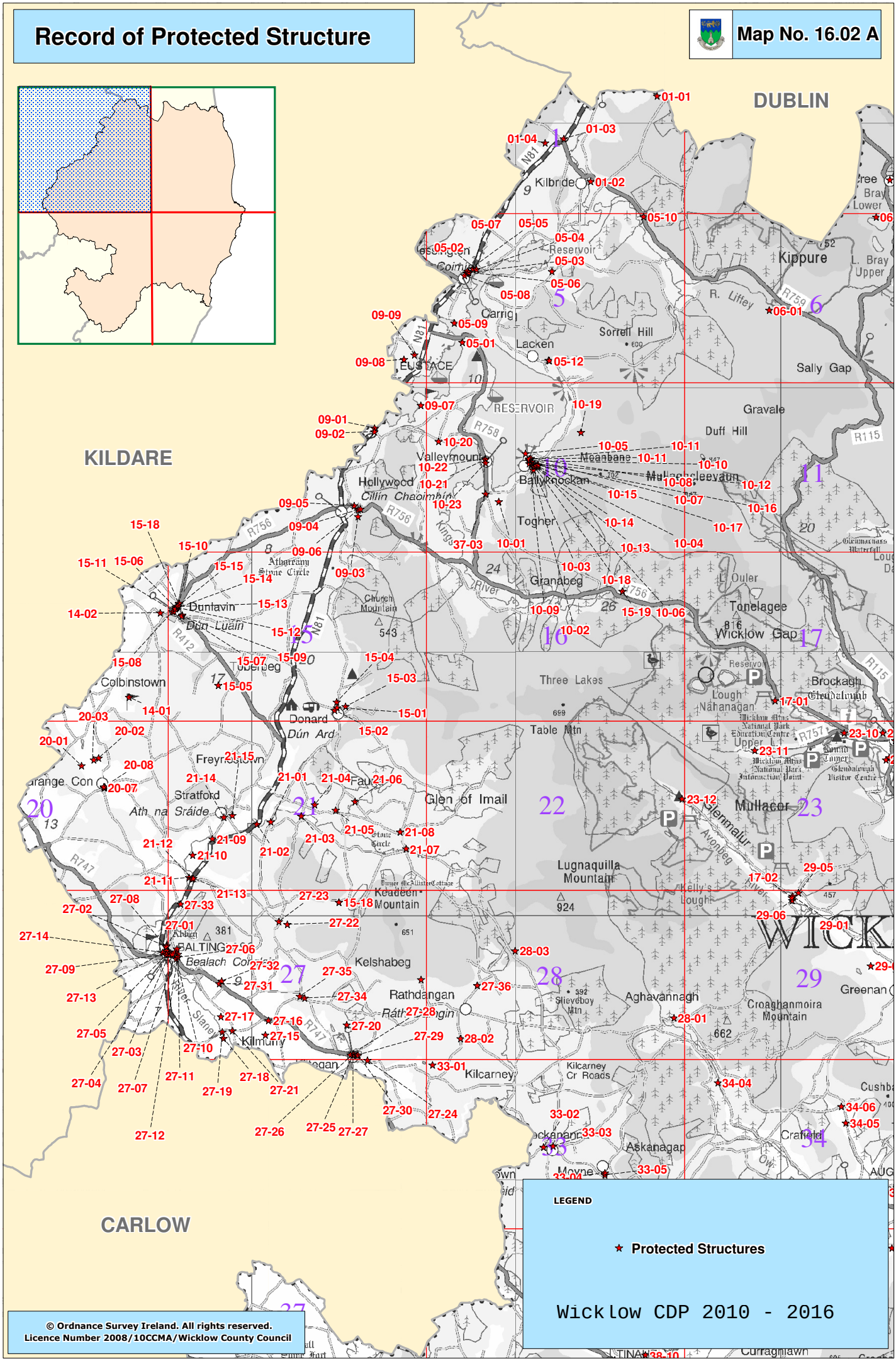

LEGEND

★ Protected Structures

Wicklow CDP 2010 - 2016

© Ordnance Survey Ireland. All rights reserved.
Licence Number 2008/10CCMA/Wicklow County Council

Record of Protected Structure

Map No. 16.02 B

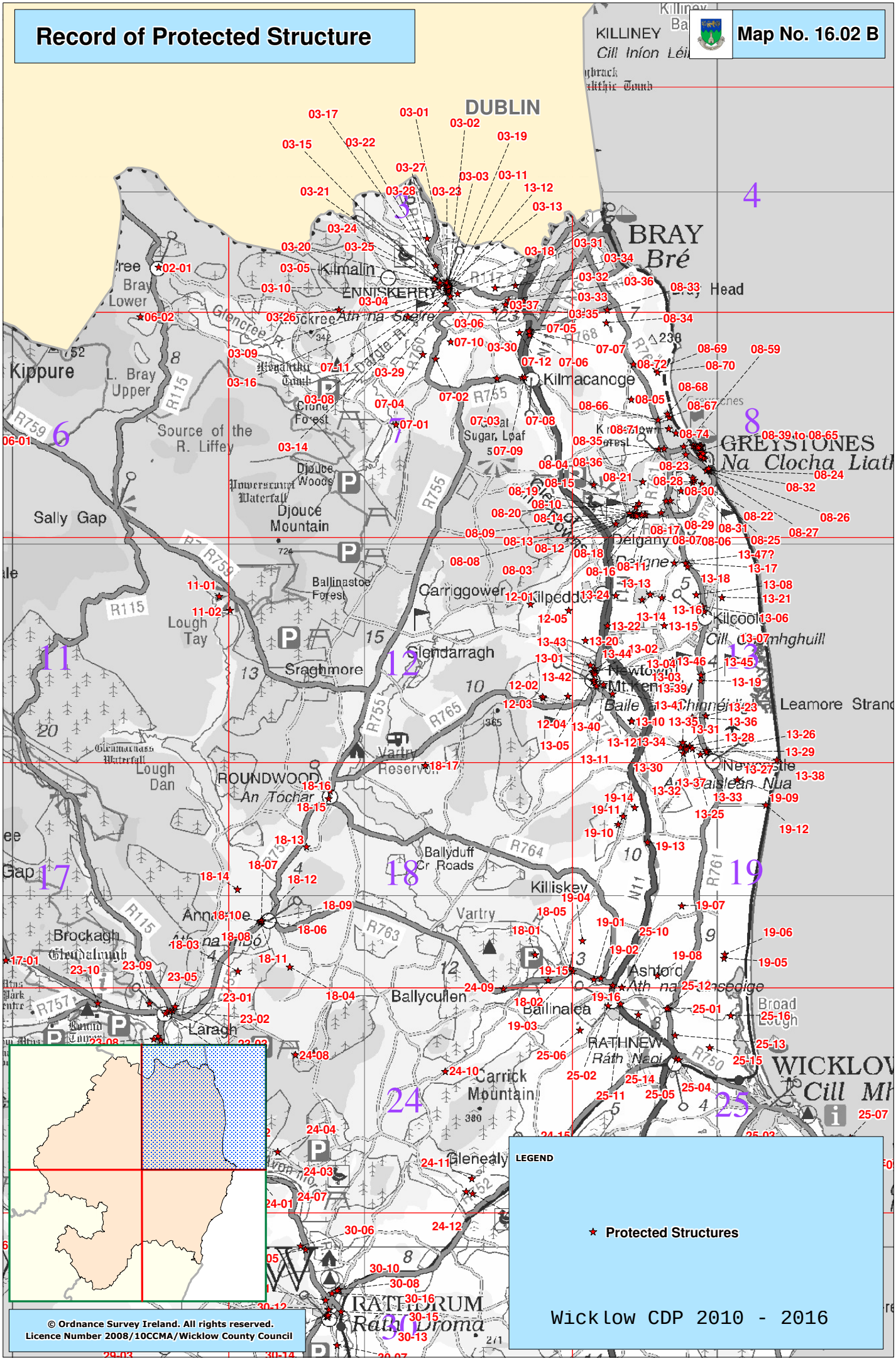

LEGEND

★ Protected Structures

Wicklow CDP 2010 - 2016

© Ordnance Survey Ireland. All rights reserved.
Licence Number 2008/10CCMA/Wicklow County Council

Record of Protected Structure

Map No. 16.02 C

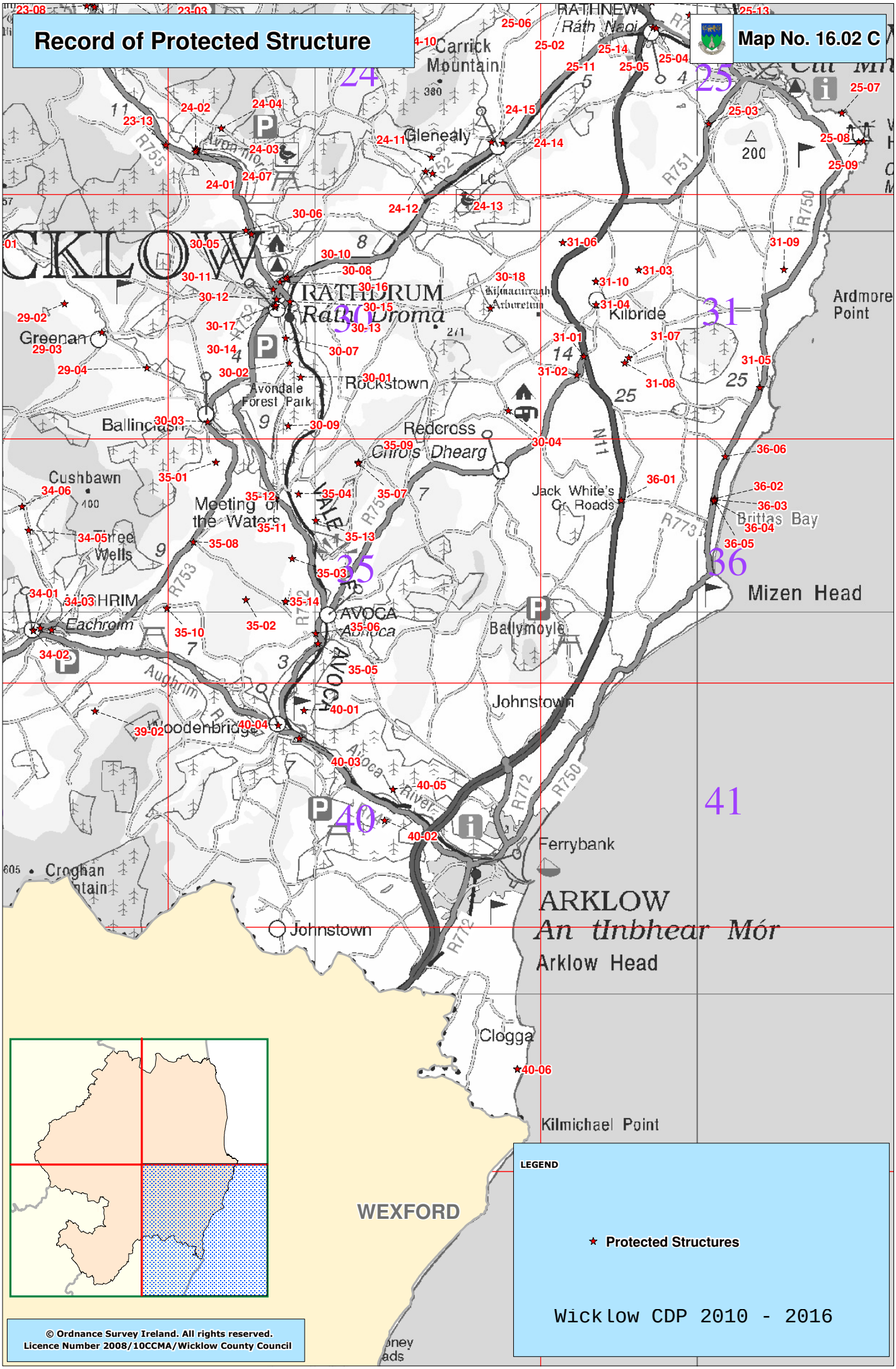

Record of Protected Structure

Map No. 16.02 D

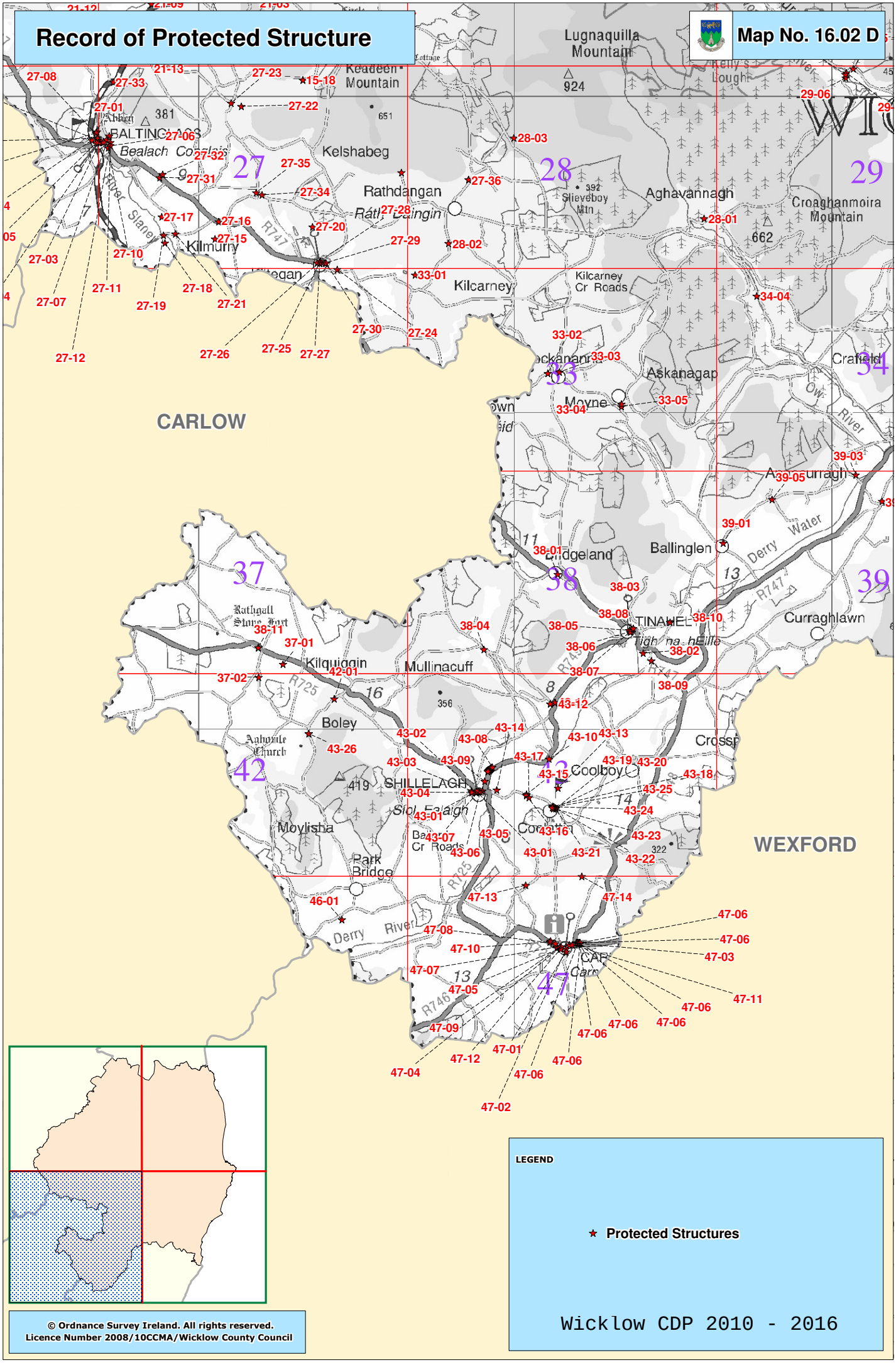

LEGEND

★ Protected Structures

Wicklow CDP 2010 - 2016

© Ordnance Survey Ireland. All rights reserved.
Licence Number 2008/10CCMA/Wicklow County Council

Architectural Conservation Areas

Map No. 16.03 A

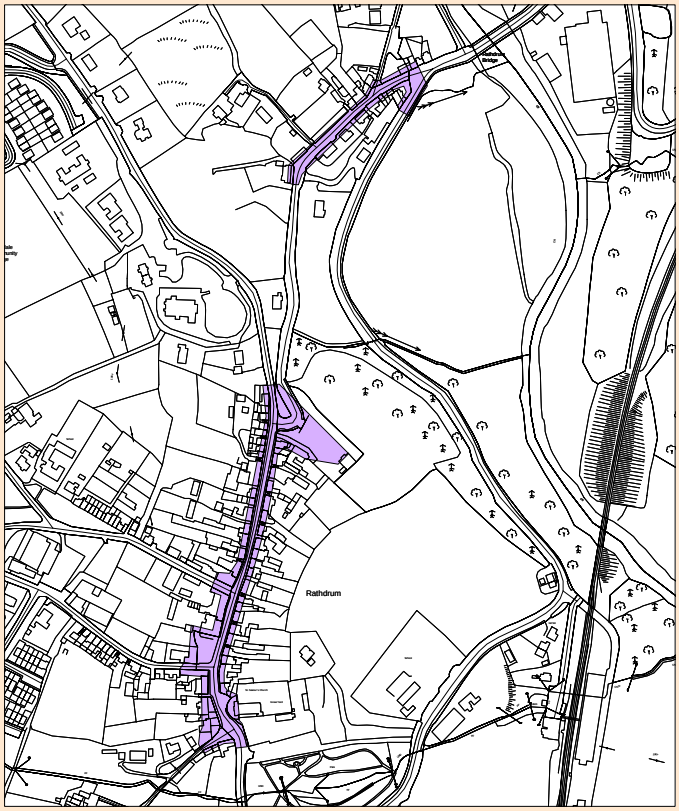

Rathdrum

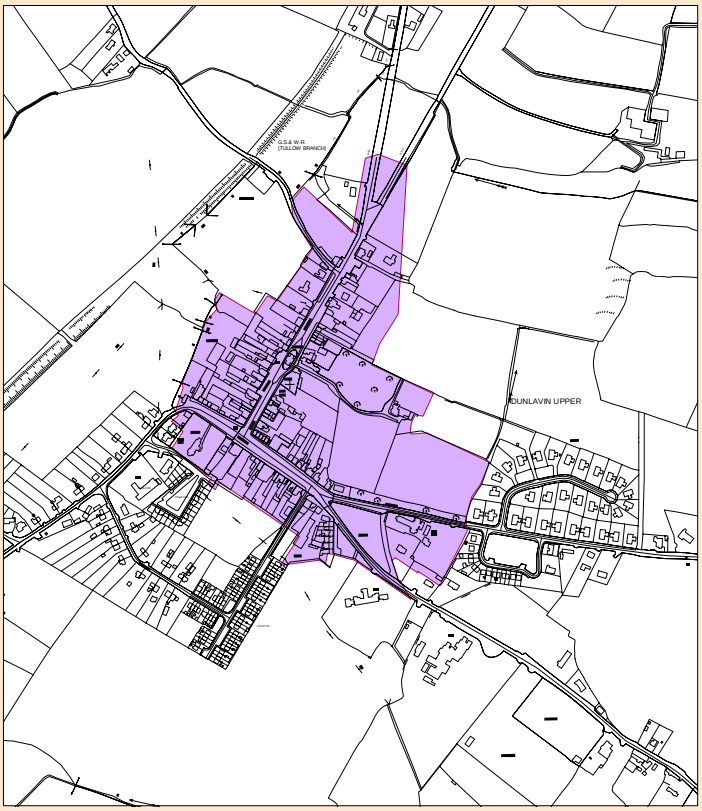

Dunlavin

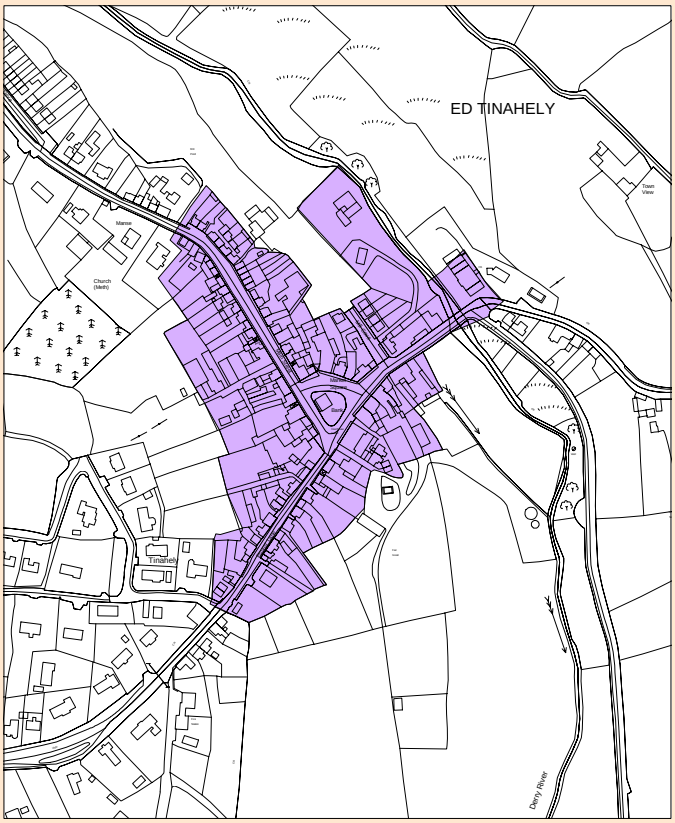

Tinahely

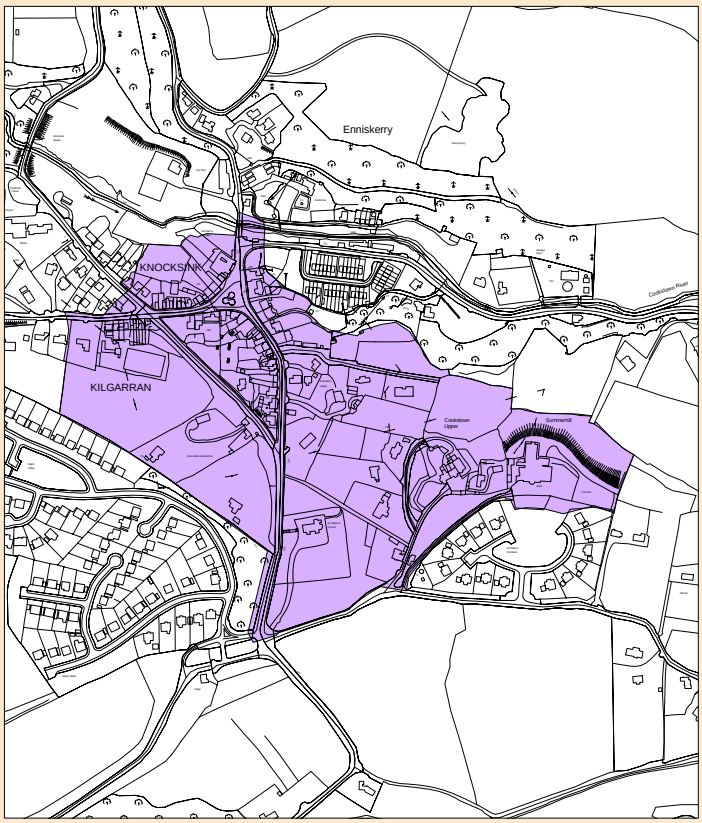

Enniskerry

LEGEND

Architectural Conservation Areas

Wicklow CDP 2010 - 2016

© Ordnance Survey Ireland. All rights reserved.
Licence Number 2008/10CCMA/Wicklow County Council

Architectural Conservation Areas

Map No. 16.03 B

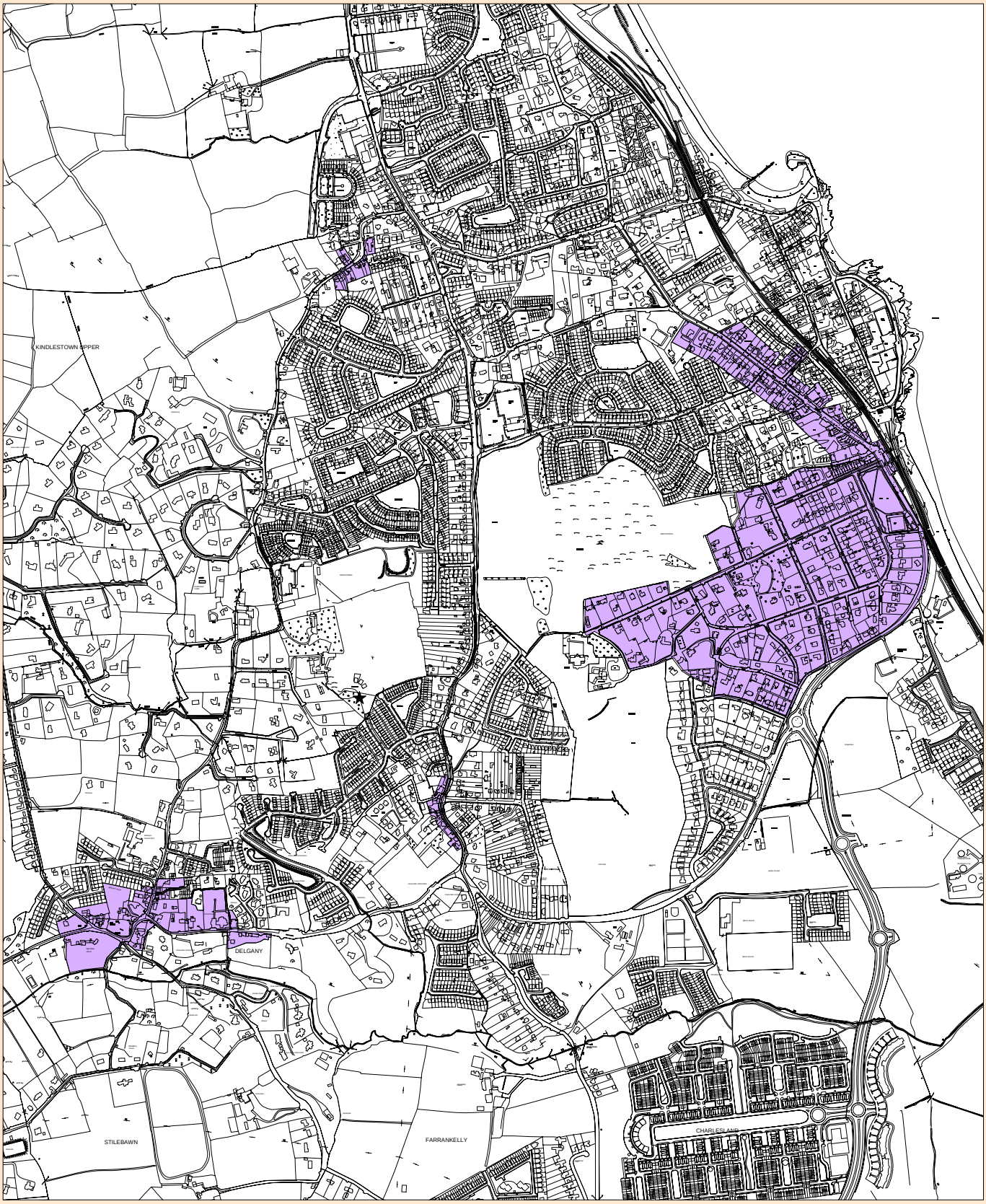

Greystones/Delgany

LEGEND

Architectural Conservation Areas

Wicklow CDP 2010 - 2016

© Ordnance Survey Ireland. All rights reserved.
Licence Number 2008/10CCMA/Wicklow County Council