

County Development Plan,  
Planning Department,  
Wicklow County Council,  
County Buildings,  
Wicklow

F1

19 JAN 2016

Dear Sir,

I wish to submit the following letter for inclusion in the County Development Plan 2016 - 2020:

Re: The Murrough - Coastal area from Wicklow Town to Kilcoole, to include Broadlough.

1) That access to the start of the Murrough be repaired to an acceptable level using the funds recently made available for such purpose. This to include a transition phase from the additional rock armour to offer immediate protection to the most vulnerable part of the Murrough and to include a design that would exclude rock revetment for any further coastal protection required.

2) That a medium to long-term strategic plan be drawn up without any delay, to preserve and protect the Murrough as a public amenity and wildlife habitat, and to halt the problem of coastal erosion.

3) That Wicklow County Council in conjunction to the OPW who have responsibility for the coastal protection apply for funding to the EU Solidarity Fund (EUSF) of which Ireland between the years 2014-2020 is to receive almost €705million.

4) That the designation of a "candidate" SAAO be applied to the stretch of coastline extending from Greystones to Wicklow Head in the 2016-2020 County Development Plan.

5) To include a loop walk from Broadlough to the coastline and back along the Murrough including a management plan and signage.

6) That the Cliff walk between the Glen Turn and Bride's Head walk is reinstated to include new access steps from the beach to the existing right of way.

Name:

Address:

Mary Aldridge  
14 Seacuff  
Wicklow

F2

County Development Plan ,  
Planning Department,  
Wicklow County Council,  
County Buildings,  
Wicklow

Dear Sir/Madam,

I wish to submit the following letter for inclusion in the County Development Plan 2016 - 2022:

Re: The Murrough – Coastal area from Wicklow Town to Kilcoole, to include Broadlough.

- 1) That access to the start of the Murrough be repaired and reinstated to an acceptable level using the funds recently made available for such purpose. This to include a transition phase from the additional rock armour to offer immediate protection to the most vulnerable part of the Murrough and to include a design that would exclude rock revetment for any further coastal protection required but include designs of breakwaters, seawalls and groins from the end of the transition phase.
- 2) That during the lifetime of the County Development Plan a medium to long-term strategic plan be drawn up without any delay, to preserve and protect the Murrough as a public amenity and wildlife habitat, and to halt the problem of coastal erosion.
- 3) That Wicklow County Council in conjunction with the OPW, who have responsibility for the coastal protection, apply for funding to the EU Solidarity Fund (EUSF) of which Ireland, is to receive almost €705million between the years 2014 – 2020.
- 4) That the designation of a "candidate" SAAO be applied to the stretch of coastline extending from Kilcoole to Wicklow Head in the 2016-2022 County Development Plan.
- 5) To include a loop walk from Broadlough to the coastline and back along the Murrough including a management plan and signage.
- 6) That the Cliff walk between the Glen Turn and Bride's Head walk is reinstated to include new access steps from the beach to the existing right of way.

Name:

John

Address:

Dunne Road, Wicklow Town

A Another

Anne

Dunbar Rd.

Date:

30/1/16

F 3

County Development Plan ,  
Planning Department,  
Wicklow County Council,  
County Buildings,  
Wicklow

Dear Sir/Madam,

I wish to submit the following letter for inclusion in the County Development Plan 2016 - 2022:

Re: The Murrough – Coastal area from Wicklow Town to Kilcoole, to include Broadlough.

1) That access to the start of the Murrough be repaired and reinstated to an acceptable level using the funds recently made available for such purpose. This to include a transition phase from the additional rock armour to offer immediate protection to the most vulnerable part of the Murrough and to include a design that would exclude rock revetment for any further coastal protection required but include designs of breakwaters, seawalls and groins from the end of the transition phase.

2) That during the lifetime of the County Development Plan a medium to long-term strategic plan be drawn up without any delay, to preserve and protect the Murrough as a public amenity and wildlife habitat, and to halt the problem of coastal erosion.

3) That Wicklow County Council in conjunction with the OPW, who have responsibility for the coastal protection, apply for funding to the EU Solidarity Fund (EUSF) of which Ireland, is to receive almost €705million between the years 2014 – 2020.

4) That the designation of a "candidate" SAAO be applied to the stretch of coastline extending from Kilcoole to Wicklow Head in the 2016-2022 County Development Plan.

5) To include a loop walk from Broadlough to the coastline and back along the Murrough including a management plan and signage.

6) That the Cliff walk between the Glen Turn and Bride's Head walk is reinstated to include new access steps from the beach to the existing right of way.

Name: [Signature]

A Another

Address: 96 Wicklow Heights

96 Wicklow

Date: 30 JAN 16

[Signature]

I 4

County Development Plan ,  
Planning Department,  
Wicklow County Council,  
County Buildings,  
Wicklow

Dear Sir/Madam,

I wish to submit the following letter for inclusion in the County Development Plan 2016 - 2022:

Re: The Murrough – Coastal area from Wicklow Town to Kilcoole, to include Broadlough.

1) That access to the start of the Murrough be repaired and reinstated to an acceptable level using the funds recently made available for such purpose. This to include a transition phase from the additional rock armour to offer immediate protection to the most vulnerable part of the Murrough and to include a design that would exclude rock revetment for any further coastal protection required but include designs of breakwaters, seawalls and groins from the end of the transition phase.

2) That during the lifetime of the County Development Plan a medium to long-term strategic plan be drawn up without any delay, to preserve and protect the Murrough as a public amenity and wildlife habitat, and to halt the problem of coastal erosion.

3) That Wicklow County Council in conjunction with the OPW, who have responsibility for the coastal protection, apply for funding to the EU Solidarity Fund (EUSF) of which Ireland, is to receive almost €705million between the years 2014 – 2020.

4) That the designation of a "candidate" SAAO be applied to the stretch of coastline extending from Kilcoole to Wicklow Head in the 2016-2022 County Development Plan.

5) To include a loop walk from Broadlough to the coastline and back along the Murrough including a management plan and signage.

6) That the Cliff walk between the Glen Turn and Bride's Head walk is reinstated to include new access steps from the beach to the existing right of way.

Name: Andrew L-? A Another

Address: Glaske Rd Glaske Rd.

Date: 30/01/2016



County Development Plan,  
Planning Department,  
Wicklow County Council,  
County Buildings,  
Wicklow

F 5



Dear Sir,

I wish to submit the following letter for inclusion in the County Development Plan 2016 - 2020:

Re: The Murrough - Coastal area from Wicklow Town to Kilcoole, to include Broadlough.

- 1) That access to the start of the Murrough be repaired to an acceptable level using the funds recently made available for such purpose. This to include a transition phase from the additional rock armour to offer immediate protection to the most vulnerable part of the Murrough and to include a design that would exclude rock revetment for any further coastal protection required.
- 2) That a medium to long-term strategic plan be drawn up without any delay, to preserve and protect the Murrough as a public amenity and wildlife habitat, and to halt the problem of coastal erosion.
- 3) That Wicklow County Council in conjunction to the OPW who have responsibility for the coastal protection apply for funding to the EU Solidarity Fund (EUSF) of which Ireland between the years 2014-2020 is to receive almost €705million.
- 4) That the designation of a "candidate" SAAO be applied to the stretch of coastline extending from Greystones to Wicklow Head in the 2016-2020 County Development Plan.
- 5) To include a loop walk from Broadlough to the coastline and back along the Murrough including a management plan and signage.
- 6) That the Cliff walk between the Glen Turn and Bride's Head walk is reinstated to include new access steps from the beach to the existing right of way.

Name:


Karina Arvid

Address:

Wicklow  
Wicklow  
Enghave

Karina Arvid

46  
County Development Plan,  
Planning Department,  
Wicklow County Council,  
County Buildings,  
Wicklow



Dear Sir,

I wish to submit the following letter for inclusion in the County Development Plan 2016 - 2020:

Re: The Murrough - Coastal area from Wicklow Town to Kilcoole, to include Broadlough.

- 1) That access to the start of the Murrough be repaired to an acceptable level using the funds recently made available for such purpose. This to include a transition phase from the additional rock armour to offer immediate protection to the most vulnerable part of the Murrough and to include a design that would exclude rock revetment for any further coastal protection required.
- 2) That a medium to long-term strategic plan be drawn up without any delay, to preserve and protect the Murrough as a public amenity and wildlife habitat, and to halt the problem of coastal erosion.
- 3) That Wicklow County Council in conjunction to the OPW who have responsibility for the coastal protection apply for funding to the EU Solidarity Fund (EUSF) of which Ireland between the years 2014-2020 is to receive almost €705million.
- 4) That the designation of a "candidate" SAAO be applied to the stretch of coastline extending from Greystones to Wicklow Head in the 2016-2020 County Development Plan.
- 5) To include a loop walk from Broadlough to the coastline and back along the Murrough including a management plan and signage.
- 6) That the Cliff walk between the Glen Turn and Bride's Head walk is reinstated to include new access steps from the beach to the existing right of way.

Name:

Paul Arnold

Address:

Warrington  
Marlborough, Wiltshire  
Wilts

Paul Arnold

47

County Development Plan,  
Planning Department,  
Wicklow County Council,  
County Buildings,  
Wicklow.

Dear Sir,


I wish to submit the following letter for Inclusion in the County Development Plan 2016-2020:

Re: The Murrough-Coastal area from Wicklow Town to Kilcoole, to include Broadlough.

- 1) That access to the start of the Murrough be repaired to an acceptable level using the funds recently made available for such purpose. This to include a transition phase from the additional rock armour to offer immediate protection to the most vulnerable part of the Murrough and to include a design that would exclude rock revetment for any further coastal protection required.
- 2) That a medium to long term strategic plan be drawn up without any delay, to preserve and protect the Murrough as a public amenity and wildlife habitat, and to halt the problem of coastal erosion.
- 3) That Wicklow County Council in conjunction with the OPW who have responsibility for coastal protection apply for funding to the EU Solidarity Fund (EUSF) of which Ireland between the years 2014-2020 is to receive almost €705million.
- 4) That the designation of a "candidate" SAAO be applied to the stretch of coastline extending from Greystones to Wicklow Head in the 2016-2020 County Development Plan.
- 5) To include a loop walk from Broadlough to the coastline and back along the Murrough including a management plan and signage.
- 6) That the Cliff walk between the Glen Turn and Bride's Head walk is reinstated to include new access steps from the beach to the existing right of way.

Name: Chris Arnold

Address: 10 Yachtsmans Bank  
Wicklow Town.



County Development Plan ,  
Planning Department,  
Wicklow County Council,  
County Buildings,  
Wicklow

F 8

19 JAN 2016

Dear Sir,

I wish to submit the following letter for inclusion in the County Development Plan 2016 - 2020:

Re: The Murrough - Coastal area from Wicklow Town to Kilcoole, to include Broadlough.

1) That access to the start of the Murrough be repaired to an acceptable level using the funds recently made available for such purpose. This to include a transition phase from the additional rock armour to offer immediate protection to the most vulnerable part of the Murrough and to include a design that would exclude rock revetment for any further coastal protection required.

2) That a medium to long-term strategic plan be drawn up without any delay, to preserve and protect the Murrough as a public amenity and wildlife habitat, and to halt the problem of coastal erosion.

3) That Wicklow County Council in conjunction to the OPW who have responsibility for the coastal protection apply for funding to the EU Solidarity Fund (EUSF) of which Ireland between the years 2014-2020 is to receive almost €705million.

4) That the designation of a "candidate" SAAO be applied to the stretch of coastline extending from Greystones to Wicklow Head in the 2016-2020 County Development Plan.

5) To include a loop walk from Broadlough to the coastline and back along the Murrough including a management plan and signage.

6) That the Cliff walk between the Glen Turn and Bride's Head walk is reinstated to include new access steps from the beach to the existing right of way.

Name: Valerie Aspill

Address: 23 St Laurences Rd  
Wicklow Town

County Development Plan,  
Planning Department,  
Wicklow County Council,  
County Buildings,  
Wicklow

79

Dear Sir,

I wish to submit the following letter for inclusion in the County Development Plan 2016 - 2020:

Re: The Murrough - Coastal area from Wicklow Town to Kilcoole, to include Broadlough.

- 1) That access to the start of the Murrough be repaired to an acceptable level using the funds recently made available for such purpose. This to include a transition phase from the additional rock armour to offer immediate protection to the most vulnerable part of the Murrough and to include a design that would exclude rock revetment for any further coastal protection required.
- 2) That a medium to long-term strategic plan be drawn up without any delay, to preserve and protect the Murrough as a public amenity and wildlife habitat, and to halt the problem of coastal erosion.
- 3) That Wicklow County Council in conjunction to the OPW who have responsibility for the coastal protection apply for funding to the EU Solidarity Fund (EUSF) of which Ireland between the years 2014-2020 is to receive almost €705million.
- 4) That the designation of a "candidate" SAAO be applied to the stretch of coastline extending from Greystones to Wicklow Head in the 2016-2020 County Development Plan.
- 5) To include a loop walk from Broadlough to the coastline and back along the Murrough including a management plan and signage.
- 6) That the Cliff walk between the Glen Turn and Bride's Head walk is reinstated to include new access steps from the beach to the existing right of way.

Name: Tracy Baird

Address: 3A Lower  
Strand Street  
Wicklow

County Development Plan,  
Planning Department,  
Wicklow County Council,  
County Buildings,  
Wicklow

F10

Dear Sir/Madam,

I wish to submit the following letter for inclusion in the County Development Plan 2016 - 2022:

Re: The Murrough - Coastal area from Wicklow Town to Kilcoole, to include Broadlough.

- 1) That access to the start of the Murrough be repaired and reinstated to an acceptable level using the funds recently made available for such purpose. This to include a transition phase at the end of the additional rock armour to offer immediate protection to the most vulnerable part of the Murrough and to include a design that would exclude rock revetment for any further coastal protection required but include designs of breakwaters, seawalls and groins from the end of the transition phase.
- 2) That during the lifetime of the County Development Plan a medium to long-term strategic plan be drawn up without any delay, to preserve and protect the Murrough as a public amenity and wildlife habitat, and to halt the problem of coastal erosion.
- 3) That Wicklow County Council, in conjunction with the OPW which has responsibility for the coastal protection, apply for funding to the EU Solidarity Fund (EUSF) of which Ireland is to receive almost €705million between the years 2014 - 2020.
- 4) That the designation of a "candidate" SAAO be applied to the stretch of coastline extending from Kilcoole to Wicklow Head in the 2016-2022 County Development Plan.
- 5) To include a loop walk from Broadlough to the coastline and back along the Murrough including a management plan and signage.
- 6) That the Cliff walk between the Glen Turn and Bride's Head walk is reinstated to include new access steps from the beach to the existing right of way.

Name: Alex BAZIGOS

Address: 65 DREWICKA

RATHNEW

Co. Wicklow

County Development Plan,  
Planning Department,  
Wicklow County Council,  
County Buildings,  
Wicklow

3  
F11

Dear Sir/Madam,

I wish to submit the following letter for inclusion in the County Development Plan 2016 - 2022:

Re: The Murrough - Coastal area from Wicklow Town to Kilcoole, to include Broadlough.

- 1) That access to the start of the Murrough be repaired and reinstated to an acceptable level using the funds recently made available for such purpose. This to include a transition phase at the end of the additional rock armour to offer immediate protection to the most vulnerable part of the Murrough and to include a design that would exclude rock revetment for any further coastal protection required but include designs of breakwaters, seawalls and groins from the end of the transition phase.
- 2) That during the lifetime of the County Development Plan a medium to long-term strategic plan be drawn up without any delay, to preserve and protect the Murrough as a public amenity and wildlife habitat, and to halt the problem of coastal erosion.
- 3) That Wicklow County Council, in conjunction with the OPW which has responsibility for the coastal protection, apply for funding to the EU Solidarity Fund (EUSF) of which Ireland is to receive almost €705million between the years 2014 - 2020.
- 4) That the designation of a "candidate" SAAO be applied to the stretch of coastline extending from Kilcoole to Wicklow Head in the 2016-2022 County Development Plan.
- 5) To include a loop walk from Broadlough to the coastline and back along the Murrough including a management plan and signage.
- 6) That the Cliff walk between the Glen Turn and Bride's Head walk is reinstated to include new access steps from the beach to the existing right of way.

Name: M. Barzdos

Address: 65 DRUMKAY

RATHNEW

Co. Wicklow

County Development Plan,  
Planning Department,  
Wicklow County Council,  
County Buildings,  
Wicklow

F12

Dear Sir/Madam,

I wish to submit the following letter for inclusion in the County Development Plan 2016 - 2022:

Re: The Murrough - Coastal area from Wicklow Town to Kilcoole, to include Broadlough.

- 1) That access to the start of the Murrough be repaired and reinstated to an acceptable level using the funds recently made available for such purpose. This to include a transition phase at the end of the additional rock armour to offer immediate protection to the most vulnerable part of the Murrough and to include a design that would exclude rock revetment for any further coastal protection required but include designs of breakwaters, seawalls and groins from the end of the transition phase.
- 2) That during the lifetime of the County Development Plan a medium to long-term strategic plan be drawn up without any delay, to preserve and protect the Murrough as a public amenity and wildlife habitat, and to halt the problem of coastal erosion.
- 3) That Wicklow County Council, in conjunction with the OPW which has responsibility for the coastal protection, apply for funding to the EU Solidarity Fund (EUSF) of which Ireland is to receive almost €705million between the years 2014 - 2020.
- 4) That the designation of a "candidate" SAAO be applied to the stretch of coastline extending from Kilcoole to Wicklow Head in the 2016-2022 County Development Plan.
- 5) To include a loop walk from Broadlough to the coastline and back along the Murrough including a management plan and signage.
- 6) That the Cliff walk between the Glen Turn and Bride's Head walk is reinstated to include new access steps from the beach to the existing right of way.

Name: ARIADNE BAZIGOU

Address: 65, DRUMKAY

RATHNEW

Co. Wicklow



County Development Plan,  
Planning Department,  
Wicklow County Council,  
County Buildings,  
Wicklow

P 13

Dear Sir/Madam,

I wish to submit the following letter for inclusion in the County Development Plan 2016 - 2022:

**Re: The Murrough – Coastal area from Wicklow Town to Kilcoole, to include Broadlough.**

- 1) That access to the start of the Murrough be repaired and reinstated to an acceptable level using the funds recently made available for such purpose. This to include a transition phase at the end of the additional rock armour to offer immediate protection to the most vulnerable part of the Murrough and to include a design that would exclude rock revetment for any further coastal protection required but include designs of breakwaters, seawalls and groins from the end of the transition phase.
- 2) That during the lifetime of the County Development Plan a medium to long-term strategic plan be drawn up without any delay, to preserve and protect the Murrough as a public amenity and wildlife habitat, and to halt the problem of coastal erosion.
- 3) That Wicklow County Council, in conjunction with the OPW which has responsibility for the coastal protection, apply for funding to the EU Solidarity Fund (EUSF) of which Ireland is to receive almost €705million between the years 2014 – 2020.
- 4) That the designation of a "candidate" SAAO be applied to the stretch of coastline extending from Kilcoole to Wicklow Head in the 2016-2022 County Development Plan.
- 5) To include a loop walk from Broadlough to the coastline and back along the Murrough including a management plan and signage.
- 6) That the Cliff walk between the Glen Turn and Bride's Head walk is reinstated to include new access steps from the beach to the existing right of way.


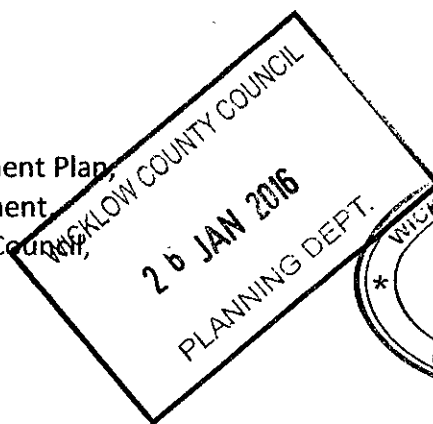
Name: CHRISTINE BAZIGU

Address: 65, DRUMKAY

RATHNEW

Co Wicklow

County Development Plan  
Planning Department  
Wicklow County Council  
County Buildings,  
Wicklow.



I 14

Dear Sir,

I wish to submit the following letter for Inclusion in the County Development Plan 2016-2020:

Re: The Murrough-Coastal area from Wicklow Town to Kilcoole, to include Broadlough.

- 1) That access to the start of the Murrough be repaired to an acceptable level using the funds recently made available for such purpose. This to include a transition phase from the additional rock armour to offer immediate protection to the most vulnerable part of the Murrough and to include a design that would exclude rock revetment for any further coastal protection required.
- 2) That a medium to long term strategic plan be drawn up without any delay, to preserve and protect the Murrough as a public amenity and wildlife habitat, and to halt the problem of coastal erosion.
- 3) That Wicklow County Council in conjunction with the OPW who have responsibility for coastal protection apply for funding to the EU Solidarity Fund (EUSF) of which Ireland between the years 2014-2020 is to receive almost €705million.
- 4) That the designation of a "candidate" SAAO be applied to the stretch of coastline extending from Greystones to Wicklow Head in the 2016-2020 County Development Plan.
- 5) To include a loop walk from Broadlough to the coastline and back along the Murrough including a management plan and signage.
- 6) That the Cliff walk between the Glen Turn and Bride's Head walk is reinstated to include new access steps from the beach to the existing right of way.

Name: HAZEL BENAN

Address: 23 MARLTON GROVE

MARLTON ROAD

WICKLOW TOWN

I 15

County Development Plan ,  
Planning Department,  
Wicklow County Council,  
County Buildings,  
Wicklow

Dear Sir/Madam,

I wish to submit the following letter for inclusion in the County Development Plan 2016 - 2022:

Re: The Murrough – Coastal area from Wicklow Town to Kilcoole, to include Broadlough.

- 1) That access to the start of the Murrough be repaired and reinstated to an acceptable level using the funds recently made available for such purpose. This to include a transition phase from the additional rock armour to offer immediate protection to the most vulnerable part of the Murrough and to include a design that would exclude rock revetment for any further coastal protection required but include designs of breakwaters, seawalls and groins from the end of the transition phase.
- 2) That during the lifetime of the County Development Plan a medium to long-term strategic plan be drawn up without any delay, to preserve and protect the Murrough as a public amenity and wildlife habitat, and to halt the problem of coastal erosion.
- 3) That Wicklow County Council in conjunction with the OPW, who have responsibility for the coastal protection, apply for funding to the EU Solidarity Fund (EUSF) of which Ireland, is to receive almost €705million between the years 2014 – 2020.
- 4) That the designation of a "candidate" SAAO be applied to the stretch of coastline extending from Kilcoole to Wicklow Head in the 2016-2022 County Development Plan.
- 5) To include a loop walk from Broadlough to the coastline and back along the Murrough including a management plan and signage.
- 6) That the Cliff walk between the Glen Turn and Bride's Head walk is reinstated to include new access steps from the beach to the existing right of way.

Name: Samuel Bishop

Address: Coynes Cross  
Ashford

Date: 30/4/16

County Development Plan ,  
Planning Department,  
Wicklow County Council,  
County Buildings,  
Wicklow

F 16

Dear Sir/Madam,

I wish to submit the following letter for inclusion in the County Development Plan 2016 - 2022:

Re: The Murrough – Coastal area from Wicklow Town to Kilcoole, to include Broadlough.

- 1) That access to the start of the Murrough be repaired and reinstated to an acceptable level using the funds recently made available for such purpose. This to include a transition phase from the additional rock armour to offer immediate protection to the most vulnerable part of the Murrough and to include a design that would exclude rock revetment for any further coastal protection required but include designs of breakwaters, seawalls and groins from the end of the transition phase.
- 2) That during the lifetime of the County Development Plan a medium to long-term strategic plan be drawn up without any delay, to preserve and protect the Murrough as a public amenity and wildlife habitat, and to halt the problem of coastal erosion.
- 3) That Wicklow County Council in conjunction with the OPW, who have responsibility for the coastal protection, apply for funding to the EU Solidarity Fund (EUSF) of which Ireland, is to receive almost €705million between the years 2014 – 2020.
- 4) That the designation of a "candidate" SAAO be applied to the stretch of coastline extending from Kilcoole to Wicklow Head in the 2016-2022 County Development Plan.
- 5) To include a loop walk from Broadlough to the coastline and back along the Murrough including a management plan and signage.
- 6) That the Cliff walk between the Glen Turn and Bride's Head walk is reinstated to include new access steps from the beach to the existing right of way.

Name: JOHAN BISHOP

Address: CORRIGS CROSS

ASHFORD

Date: 30/01/16

F 17

County Development Plan ,  
Planning Department,  
Wicklow County Council,  
County Buildings,  
Wicklow

Dear Sir/Madam,

I wish to submit the following letter for inclusion in the County Development Plan 2016 - 2022:

Re: The Murrough – Coastal area from Wicklow Town to Kilcoole, to include Broadlough.

1) That access to the start of the Murrough be repaired and reinstated to an acceptable level using the funds recently made available for such purpose. This to include a transition phase from the additional rock armour to offer immediate protection to the most vulnerable part of the Murrough and to include a design that would exclude rock revetment for any further coastal protection required but include designs of breakwaters, seawalls and groins from the end of the transition phase.

2) That during the lifetime of the County Development Plan a medium to long-term strategic plan be drawn up without any delay, to preserve and protect the Murrough as a public amenity and wildlife habitat, and to halt the problem of coastal erosion.

3) That Wicklow County Council in conjunction with the OPW, who have responsibility for the coastal protection, apply for funding to the EU Solidarity Fund (EUSF) of which Ireland, is to receive almost €705million between the years 2014 – 2020.

4) That the designation of a "candidate" SAAO be applied to the stretch of coastline extending from Kilcoole to Wicklow Head in the 2016-2022 County Development Plan.

5) To include a loop walk from Broadlough to the coastline and back along the Murrough including a management plan and signage.

6) That the Cliff walk between the Glen Turn and Bride's Head walk is reinstated to include new access steps from the beach to the existing right of way.

Name: Joshua Bishop

Address: Coynes Cross  
Ashford

Date: 30/1/2016

County Development Plan ,  
Planning Department,  
Wicklow County Council,  
County Buildings,  
Wicklow

I 18

Dear Sir/Madam,

I wish to submit the following letter for inclusion in the County Development Plan 2016 - 2022:

Re: The Murrough - Coastal area from Wicklow Town to Kilcoole, to include Broadlough.

- 1) That access to the start of the Murrough be repaired and reinstated to an acceptable level using the funds recently made available for such purpose. This to include a transition phase at the end of the additional rock armour to offer immediate protection to the most vulnerable part of the Murrough and to include a design that would exclude rock revetment for any further coastal protection required but include designs of breakwaters, seawalls and groins from the end of the transition phase.
- 2) That during the lifetime of the County Development Plan a medium to long-term strategic plan be drawn up without any delay, to preserve and protect the Murrough as a public amenity and wildlife habitat, and to halt the problem of coastal erosion.
- 3) That Wicklow County Council, in conjunction with the OPW which has responsibility for the coastal protection, apply for funding to the EU Solidarity Fund (EUSF) of which Ireland is to receive almost €705million between the years 2014 - 2020.
- 4) That the designation of a "candidate" SAAO be applied to the stretch of coastline extending from Kilcoole to Wicklow Head in the 2016-2022 County Development Plan.
- 5) To include a loop walk from Broadlough to the coastline and back along the Murrough including a management plan and signage.
- 6) That the Cliff walk between the Glen Turn and Bride's Head walk is reinstated to include new access steps from the beach to the existing right of way.

Name: Aileen Bolan

a Bolan

Address: Dromba Rd.

Wicklow

I 19

County Development Plan ,  
Planning Department,  
Wicklow County Council,  
County Buildings,  
Wicklow

Dear Sir/Madam,

I wish to submit the following letter for inclusion in the County Development Plan 2016 - 2022:

Re: The Murrough – Coastal area from Wicklow Town to Kilcoole, to include Broadlough.

1) That access to the start of the Murrough be repaired and reinstated to an acceptable level using the funds recently made available for such purpose. This to include a transition phase from the additional rock armour to offer immediate protection to the most vulnerable part of the Murrough and to include a design that would exclude rock revetment for any further coastal protection required but include designs of breakwaters, seawalls and groins from the end of the transition phase.

2) That during the lifetime of the County Development Plan a medium to long-term strategic plan be drawn up without any delay, to preserve and protect the Murrough as a public amenity and wildlife habitat, and to halt the problem of coastal erosion.

3) That Wicklow County Council in conjunction with the OPW, who have responsibility for the coastal protection, apply for funding to the EU Solidarity Fund (EUSF) of which Ireland, is to receive almost €705million between the years 2014 – 2020.

4) That the designation of a "candidate" SAAO be applied to the stretch of coastline extending from Kilcoole to Wicklow Head in the 2016-2022 County Development Plan.

5) To include a loop walk from Broadlough to the coastline and back along the Murrough including a management plan and signage.

6) That the Cliff walk between the Glen Turn and Bride's Head walk is reinstated to include new access steps from the beach to the existing right of way.

Name: Kathleen Bolger

Address: 4<sup>R</sup> Strand Street  
Wicklow

Date: 30 / 1 / 2016

I 20

County Development Plan,  
Planning Department,  
Wicklow County Council,  
County Buildings,  
Wicklow



Dear Sir,

I wish to submit the following letter for inclusion in the County Development Plan 2016 - 2020:

Re: The Murrough - Coastal area from Wicklow Town to Kilcoole, to include Broadlough.

1) That access to the start of the Murrough be repaired to an acceptable level using the funds recently made available for such purpose. This to include a transition phase from the additional rock armour to offer immediate protection to the most vulnerable part of the Murrough and to include a design that would exclude rock revetment for any further coastal protection required.

2) That a medium to long-term strategic plan be drawn up without any delay, to preserve and protect the Murrough as a public amenity and wildlife habitat, and to halt the problem of coastal erosion.

3) That Wicklow County Council in conjunction to the OPW who have responsibility for the coastal protection apply for funding to the EU Solidarity Fund (EUSF) of which Ireland between the years 2014-2020 is to receive almost €705million.

4) That the designation of a "candidate" SAAO be applied to the stretch of coastline extending from Greystones to Wicklow Head in the 2016-2020 County Development Plan.

5) To include a loop walk from Broadlough to the coastline and back along the Murrough including a management plan and signage.

6) That the Cliff walk between the Glen Turn and Bride's Head walk is reinstated to include new access steps from the beach to the existing right of way.

Name: Joe Ballard

Address: Carnell

\_\_\_\_\_  
\_\_\_\_\_



County Development Plan ,  
Planning Department,  
Wicklow County Council,  
County Buildings,  
Wicklow

F 21

Dear Sir/Madam,

I wish to submit the following letter for inclusion in the County Development Plan 2016 - 2022:

Re: The Murrough – Coastal area from Wicklow Town to Kilcoole, to include Broadlough.

- 1) That access to the start of the Murrough be repaired and reinstated to an acceptable level using the funds recently made available for such purpose. This to include a transition phase from the additional rock armour to offer immediate protection to the most vulnerable part of the Murrough and to include a design that would exclude rock revetment for any further coastal protection required but include designs of breakwaters, seawalls and groins from the end of the transition phase.
- 2) That during the lifetime of the County Development Plan a medium to long-term strategic plan be drawn up without any delay, to preserve and protect the Murrough as a public amenity and wildlife habitat, and to halt the problem of coastal erosion.
- 3) That Wicklow County Council in conjunction with the OPW, who have responsibility for the coastal protection, apply for funding to the EU Solidarity Fund (EUSF) of which Ireland, is to receive almost €705million between the years 2014 – 2020.
- 4) That the designation of a "candidate" SAAO be applied to the stretch of coastline extending from Kilcoole to Wicklow Head in the 2016-2022 County Development Plan.
- 5) To include a loop walk from Broadlough to the coastline and back along the Murrough including a management plan and signage.
- 6) That the Cliff walk between the Glen Turn and Bride's Head walk is reinstated to include new access steps from the beach to the existing right of way.

Name:

Brian Donohue

Address:

Wicklow

28 JAN 2016

County Development Plan,  
Planning Department,  
Wicklow County Council,  
County Buildings,  
Wicklow

F 22

18

Dear Sir,

I wish to submit the following letter for inclusion in the County Development Plan 2016 - 2020:

Re: The Murrough - Coastal area from Wicklow Town to Kilcoole, to include Broadlough.

- 1) That access to the start of the Murrough be repaired to an acceptable level using the funds recently made available for such purpose. This to include a transition phase from the additional rock armour to offer immediate protection to the most vulnerable part of the Murrough and to include a design that would exclude rock revetment for any further coastal protection required.
- 2) That a medium to long-term strategic plan be drawn up without any delay, to preserve and protect the Murrough as a public amenity and wildlife habitat, and to halt the problem of coastal erosion.
- 3) That Wicklow County Council in conjunction to the OPW who have responsibility for the coastal protection apply for funding to the EU Solidarity Fund (EUSF) of which Ireland between the years 2014-2020 is to receive almost €705million.
- 4) That the designation of a "candidate" SAAO be applied to the stretch of coastline extending from Greystones to Wicklow Head in the 2016-2020 County Development Plan.
- 5) To include a loop walk from Broadlough to the coastline and back along the Murrough including a management plan and signage.
- 6) That the Cliff walk between the Glen Turn and Bride's Head walk is reinstated to include new access steps from the beach to the existing right of way.

Name: Dave Bracken

Address: Malahide

Dublin

F 23

County Development Plan ,  
Planning Department,  
Wicklow County Council,  
County Buildings,  
Wicklow

Dear Sir/Madam,

I wish to submit the following letter for inclusion in the County Development Plan 2016 - 2022:

Re: The Murrough – Coastal area from Wicklow Town to Kilcoole, to include Broadlough.

- 1) That access to the start of the Murrough be repaired and reinstated to an acceptable level using the funds recently made available for such purpose. This to include a transition phase from the additional rock armour to offer immediate protection to the most vulnerable part of the Murrough and to include a design that would exclude rock revetment for any further coastal protection required but include designs of breakwaters, seawalls and groins from the end of the transition phase.
- 2) That during the lifetime of the County Development Plan a medium to long-term strategic plan be drawn up without any delay, to preserve and protect the Murrough as a public amenity and wildlife habitat, and to halt the problem of coastal erosion.
- 3) That Wicklow County Council in conjunction with the OPW, who have responsibility for the coastal protection, apply for funding to the EU Solidarity Fund (EUSF) of which Ireland, is to receive almost €705million between the years 2014 – 2020.
- 4) That the designation of a "candidate" SAAO be applied to the stretch of coastline extending from Kilcoole to Wicklow Head in the 2016-2022 County Development Plan.
- 5) To include a loop walk from Broadlough to the coastline and back along the Murrough including a management plan and signage.
- 6) That the Cliff walk between the Glen Turn and Bride's Head walk is reinstated to include new access steps from the beach to the existing right of way.

Name:

Elish Bradsu

Address:

The Mall, Wicklow

Date:

30/1/16

County Development Plan,  
Planning Department,  
Wicklow County Council,  
County Buildings,  
Wicklow

F 24



Dear Sir/Madam,

I wish to submit the following letter for inclusion in the County Development Plan 2016 - 2022:

Re: The Murrough - Coastal area from Wicklow Town to Kilcoole, to include Broadlough.

- 1) That access to the start of the Murrough be repaired and reinstated to an acceptable level using the funds recently made available for such purpose. This to include a transition phase at the end of the additional rock armour to offer immediate protection to the most vulnerable part of the Murrough and to include a design that would exclude rock revetment for any further coastal protection required but include designs of breakwaters, seawalls and groins from the end of the transition phase.
- 2) That during the lifetime of the County Development Plan a medium to long-term strategic plan be drawn up without any delay, to preserve and protect the Murrough as a public amenity and wildlife habitat, and to halt the problem of coastal erosion.
- 3) That Wicklow County Council, in conjunction with the OPW which has responsibility for the coastal protection, apply for funding to the EU Solidarity Fund (EUSF) of which Ireland is to receive almost €705million between the years 2014 - 2020.
- 4) That the designation of a "candidate" SAAO be applied to the stretch of coastline extending from Kilcoole to Wicklow Head in the 2016-2022 County Development Plan.
- 5) To include a loop walk from Broadlough to the coastline and back along the Murrough including a management plan and signage.
- 6) That the Cliff walk between the Glen Turn and Bride's Head walk is reinstated to include new access steps from the beach to the existing right of way.

Name: Seán Breathnach

Address: 31 Pairé Dumbur

Cill Mhantáin

29/1/16

F 25

County Development Plan,  
Planning Department,  
Wicklow County Council,  
County Buildings,  
Wicklow.

Dear Sir,

I wish to submit the following letter for Inclusion in the County Development Plan 2016-2020:

Re: The Murrough-Coastal area from Wicklow Town to Kilcoole, to include Broadlough.


- 1) That access to the start of the Murrough be repaired to an acceptable level using the funds recently made available for such purpose. This to include a transition phase from the additional rock armour to offer immediate protection to the most vulnerable part of the Murrough and to include a design that would exclude rock revetment for any further coastal protection required.
- 2) That a medium to long term strategic plan be drawn up without any delay, to preserve and protect the Murrough as a public amenity and wildlife habitat, and to halt the problem of coastal erosion.
- 3) That Wicklow County Council in conjunction with the OPW who have responsibility for coastal protection apply for funding to the EU Solidarity Fund (EUSF) of which Ireland between the years 2014-2020 is to receive almost €705million.
- 4) That the designation of a "candidate" SAAO be applied to the stretch of coastline extending from Greystones to Wicklow Head in the 2016-2020 County Development Plan.
- 5) To include a loop walk from Broadlough to the coastline and back along the Murrough including a management plan and signage.
- 6) That the Cliff walk between the Glen Turn and Bride's Head walk is reinstated to include new access steps from the beach to the existing right of way.

Name: Bob Brenner

Address: Farraghall

Bray

Co Wicklow.



County Development Plan ,  
Planning Department,  
Wicklow County Council,  
County Buildings,  
Wicklow

F 26

Dear Sir/Madam,

I wish to submit the following letter for inclusion in the County Development Plan 2016 - 2022:

Re: The Murrough - Coastal area from Wicklow Town to Kilcoole, to include Broadlough.

1) That access to the start of the Murrough be repaired and reinstated to an acceptable level using the funds recently made available for such purpose. This to include a transition phase at the end of the additional rock armour to offer immediate protection to the most vulnerable part of the Murrough and to include a design that would exclude rock revetment for any further coastal protection required but include designs of breakwaters, seawalls and groins from the end of the transition phase.

2) That during the lifetime of the County Development Plan a medium to long-term strategic plan be drawn up without any delay, to preserve and protect the Murrough as a public amenity and wildlife habitat, and to halt the problem of coastal erosion.

3) That Wicklow County Council, in conjunction with the OPW which has responsibility for the coastal protection, apply for funding to the EU Solidarity Fund (EUSF) of which Ireland is to receive almost €705million between the years 2014 - 2020.

4) That the designation of a "candidate" SAAO be applied to the stretch of coastline extending from Kilcoole to Wicklow Head in the 2016-2022 County Development Plan.

5) To include a loop walk from Broadlough to the coastline and back along the Murrough including a management plan and signage.

6) That the Cliff walk between the Glen Turn and Bride's Head walk is reinstated to include new access steps from the beach to the existing right of way.

Name: Namh Bredifield 29/1/16

Address: 'Shinawul'

Ballynecan Upper  
Wicklow Town

County Development Plan ,  
Planning Department,  
Wicklow County Council,  
County Buildings,  
Wicklow

F 27

Dear Sir/Madam,

I wish to submit the following letter for inclusion in the County Development Plan 2016 - 2022:

Re: The Murrough – Coastal area from Wicklow Town to Kilcoole, to include Broadlough.

- 1) That access to the start of the Murrough be repaired and reinstated to an acceptable level using the funds recently made available for such purpose. This to include a transition phase from the additional rock armour to offer immediate protection to the most vulnerable part of the Murrough and to include a design that would exclude rock revetment for any further coastal protection required but include designs of breakwaters, seawalls and groins from the end of the transition phase.
- 2) That during the lifetime of the County Development Plan a medium to long-term strategic plan be drawn up without any delay, to preserve and protect the Murrough as a public amenity and wildlife habitat, and to halt the problem of coastal erosion.
- 3) That Wicklow County Council in conjunction with the OPW, who have responsibility for the coastal protection, apply for funding to the EU Solidarity Fund (EUSF) of which Ireland, is to receive almost €705million between the years 2014 – 2020.
- 4) That the designation of a "candidate" SAAO be applied to the stretch of coastline extending from Kilcoole to Wicklow Head in the 2016-2022 County Development Plan.
- 5) To include a loop walk from Broadlough to the coastline and back along the Murrough including a management plan and signage.
- 6) That the Cliff walk between the Glen Turn and Bride's Head walk is reinstated to include new access steps from the beach to the existing right of way.

Name: Jack Brohan

Address: 10 Marlton Demesne  
Wicklow

Date: 16/2/2016

I 28

County Development Plan ,  
Planning Department,  
Wicklow County Council,  
County Buildings,  
Wicklow

Dear Sir/Madam,

I wish to submit the following letter for inclusion in the County Development Plan 2016 - 2022:

Re: The Murrough – Coastal area from Wicklow Town to Kilcoole, to include Broadlough.

- 1) That access to the start of the Murrough be repaired and reinstated to an acceptable level using the funds recently made available for such purpose. This to include a transition phase from the additional rock armour to offer immediate protection to the most vulnerable part of the Murrough and to include a design that would exclude rock revetment for any further coastal protection required but include designs of breakwaters, seawalls and groins from the end of the transition phase.
- 2) That during the lifetime of the County Development Plan a medium to long-term strategic plan be drawn up without any delay, to preserve and protect the Murrough as a public amenity and wildlife habitat, and to halt the problem of coastal erosion.
- 3) That Wicklow County Council in conjunction with the OPW, who have responsibility for the coastal protection, apply for funding to the EU Solidarity Fund (EUSF) of which Ireland, is to receive almost €705million between the years 2014 – 2020.
- 4) That the designation of a "candidate" SAAO be applied to the stretch of coastline extending from Kilcoole to Wicklow Head in the 2016-2022 County Development Plan.
- 5) To include a loop walk from Broadlough to the coastline and back along the Murrough including a management plan and signage.
- 6) That the Cliff walk between the Glen Turn and Bride's Head walk is reinstated to include new access steps from the beach to the existing right of way.

Name: Michael Brohan

Address: 10 Marlton Demesne

Wicklow

Date: 16/2/2016



P 29

County Development Plan ,  
Planning Department,  
Wicklow County Council,  
County Buildings,  
Wicklow

Dear Sir/Madam,

I wish to submit the following letter for inclusion in the County Development Plan 2016 - 2022:

Re: The Murrough – Coastal area from Wicklow Town to Kilcoole, to include Broadlough.

- 1) That access to the start of the Murrough be repaired and reinstated to an acceptable level using the funds recently made available for such purpose. This to include a transition phase from the additional rock armour to offer immediate protection to the most vulnerable part of the Murrough and to include a design that would exclude rock revetment for any further coastal protection required but include designs of breakwaters, seawalls and groins from the end of the transition phase.
- 2) That during the lifetime of the County Development Plan a medium to long-term strategic plan be drawn up without any delay, to preserve and protect the Murrough as a public amenity and wildlife habitat, and to halt the problem of coastal erosion.
- 3) That Wicklow County Council in conjunction with the OPW, who have responsibility for the coastal protection, apply for funding to the EU Solidarity Fund (EUSF) of which Ireland, is to receive almost €705million between the years 2014 – 2020.
- 4) That the designation of a "candidate" SAAO be applied to the stretch of coastline extending from Kilcoole to Wicklow Head in the 2016-2022 County Development Plan.
- 5) To include a loop walk from Broadlough to the coastline and back along the Murrough including a management plan and signage.
- 6) That the Cliff walk between the Glen Turn and Bride's Head walk is reinstated to include new access steps from the beach to the existing right of way.

Name:

Majella Brohan

Address:

110 Marlton Demesne  
Wicklow

Date:

14/2/2016

F 30

County Development Plan,  
Planning Department,  
Wicklow County Council,  
County Buildings,  
Wicklow

Dear Sir,

I wish to submit the following letter for inclusion in the County Development Plan 2016 - 2020:

Re: The Murrough - Coastal area from Wicklow Town to Kilcoole, to include Broadlough.

1) That access to the start of the Murrough be repaired to an acceptable level using the funds recently made available for such purpose. This to include a transition phase from the additional rock armour to offer immediate protection to the most vulnerable part of the Murrough and to include a design that would exclude rock revetment for any further coastal protection required.

2) That a medium to long-term strategic plan be drawn up without any delay, to preserve and protect the Murrough as a public amenity and wildlife habitat, and to halt the problem of coastal erosion.

3) That Wicklow County Council in conjunction to the OPW who have responsibility for the coastal protection apply for funding to the EU Solidarity Fund (EUSF) of which Ireland between the years 2014-2020 is to receive almost €705million.

4) That the designation of a "candidate" SAAO be applied to the stretch of coastline extending from Greystones to Wicklow Head in the 2016-2020 County Development Plan.

5) To include a loop walk from Broadlough to the coastline and back along the Murrough including a management plan and signage.

6) That the Cliff walk between the Glen Turn and Bride's Head walk is reinstated to include new access steps from the beach to the existing right of way.

Name:

Jason Burke


Address:

Greystones

\_\_\_\_\_

\_\_\_\_\_

County Development Plan,  
Planning Department,  
Wicklow County Council,  
County Buildings,  
Wicklow

  
F 31

Dear Sir,

I wish to submit the following letter for inclusion in the County Development Plan 2016 - 2020:

Re: The Murrough - Coastal area from Wicklow Town to Kilcoole, to include Broadlough.

- 1) That access to the start of the Murrough be repaired to an acceptable level using the funds recently made available for such purpose. This to include a transition phase from the additional rock armour to offer immediate protection to the most vulnerable part of the Murrough and to include a design that would exclude rock revetment for any further coastal protection required.
- 2) That a medium to long-term strategic plan be drawn up without any delay, to preserve and protect the Murrough as a public amenity and wildlife habitat, and to halt the problem of coastal erosion.
- 3) That Wicklow County Council in conjunction to the OPW who have responsibility for the coastal protection apply for funding to the EU Solidarity Fund (EUSF) of which Ireland between the years 2014-2020 is to receive almost €705million.
- 4) That the designation of a "candidate" SAAO be applied to the stretch of coastline extending from Greystones to Wicklow Head in the 2016-2020 County Development Plan.
- 5) To include a loop walk from Broadlough to the coastline and back along the Murrough including a management plan and signage.
- 6) That the Cliff walk between the Glen Turn and Bride's Head walk is reinstated to include new access steps from the beach to the existing right of way.

Name:

Devin Butler

Address:

Atty Cokildar

\_\_\_\_\_  
\_\_\_\_\_

County Development Plan,  
Planning Department,  
Wicklow County Council,  
County Buildings,  
Wicklow

F 32

Dear Sir/Madam,

I wish to submit the following letter for inclusion in the County Development Plan 2016 - 2022:

Re: The Murrough - Coastal area from Wicklow Town to Kilcoole, to include Broadlough.

1) That access to the start of the Murrough be repaired and reinstated to an acceptable level using the funds recently made available for such purpose. This to include a transition phase at the end of the additional rock armour to offer immediate protection to the most vulnerable part of the Murrough and to include a design that would exclude rock revetment for any further coastal protection required but include designs of breakwaters, seawalls and groins from the end of the transition phase.

2) That during the lifetime of the County Development Plan a medium to long-term strategic plan be drawn up without any delay, to preserve and protect the Murrough as a public amenity and wildlife habitat, and to halt the problem of coastal erosion.

3) That Wicklow County Council, in conjunction with the OPW which has responsibility for the coastal protection, apply for funding to the EU Solidarity Fund (EUSF) of which Ireland is to receive almost €705million between the years 2014 - 2020.

4) That the designation of a "candidate" SAAO be applied to the stretch of coastline extending from Kilcoole to Wicklow Head in the 2016-2022 County Development Plan.

5) To include a loop walk from Broadlough to the coastline and back along the Murrough including a management plan and signage.

6) That the Cliff walk between the Glen Turn and Bride's Head walk is reinstated to include new access steps from the beach to the existing right of way.

Name: Aun Claire Butler

Address: Larry Rd  
Wicklow

29.1.16

County Development Plan,  
Planning Department,  
Wicklow County Council,  
County Buildings,  
Wicklow

4 33

Dear Sir,

I wish to submit the following letter for inclusion in the County Development Plan 2016 - 2020:

Re: The Murrough - Coastal area from Wicklow Town to Kilcoole, to include Broadlough.

1) That access to the start of the Murrough be repaired to an acceptable level using the funds recently made available for such purpose. This to include a transition phase from the additional rock armour to offer immediate protection to the most vulnerable part of the Murrough and to include a design that would exclude rock revetment for any further coastal protection required.

2) That a medium to long-term strategic plan be drawn up without any delay, to preserve and protect the Murrough as a public amenity and wildlife habitat, and to halt the problem of coastal erosion.

3) That Wicklow County Council in conjunction to the OPW who have responsibility for the coastal protection apply for funding to the EU Solidarity Fund (EUSF) of which Ireland between the years 2014-2020 is to receive almost €705million.

4) That the designation of a "candidate" SAAO be applied to the stretch of coastline extending from Greystones to Wicklow Head in the 2016-2020 County Development Plan.

5) To include a loop walk from Broadlough to the coastline and back along the Murrough including a management plan and signage.

6) That the Cliff walk between the Glen Turn and Bride's Head walk is reinstated to include new access steps from the beach to the existing right of way.

Name: Athan Byrne

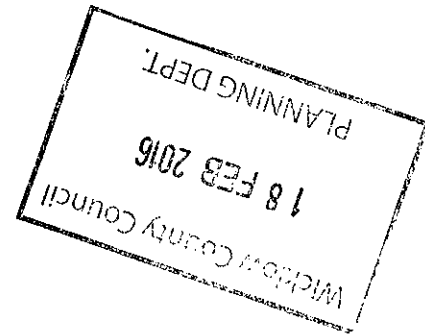
Address: 98 Main Street

Gorey

Athan Byrne

434

County Development Plan,  
Planning Department,  
Wicklow County Council,  
County Buildings,  
Wicklow



Dear Sir/Madam,

I wish to submit the following letter for inclusion in the County Development Plan 2016 - 2022:

Re: The Murrough – Coastal area from Wicklow Town to Kilcoole, to include Broadlough.

- 1) That access to the start of the Murrough be repaired and reinstated to an acceptable level using the funds recently made available for such purpose. This to include a transition phase at the end of the additional rock armour to offer immediate protection to the most vulnerable part of the Murrough and to include a design that would exclude rock revetment for any further coastal protection required but include designs of breakwaters, seawalls and groins from the end of the transition phase.
- 2) That during the lifetime of the County Development Plan a medium to long-term strategic plan be drawn up without any delay, to preserve and protect the Murrough as a public amenity and wildlife habitat, and to halt the problem of coastal erosion.
- 3) That Wicklow County Council, in conjunction with the OPW which has responsibility for the coastal protection, apply for funding to the EU Solidarity Fund (EUSF) of which Ireland is to receive almost €705million between the years 2014 – 2020.
- 4) That the designation of a "candidate" SAAO be applied to the stretch of coastline extending from Kilcoole to Wicklow Head in the 2016-2022 County Development Plan.
- 5) To include a loop walk from Broadlough to the coastline and back along the Murrough including a management plan and signage.
- 6) That the Cliff walk between the Glen Turn and Bride's Head walk is reinstated to include new access steps from the beach to the existing right of way.

Name: Liz Byrne

Address: Churchgate  
Wicklow

29/1/16

County Development Plan,  
Planning Department,  
Wicklow County Council,  
County Buildings,  
Wicklow

F 35

Dear Sir/Madam,

I wish to submit the following letter for inclusion in the County Development Plan 2016 - 2022:

Re: The Murrough - Coastal area from Wicklow Town to Kilcoole, to include Broadlough.

1) That access to the start of the Murrough be repaired and reinstated to an acceptable level using the funds recently made available for such purpose. This to include a transition phase at the end of the additional rock armour to offer immediate protection to the most vulnerable part of the Murrough and to include a design that would exclude rock revetment for any further coastal protection required but include designs of breakwaters, seawalls and groins from the end of the transition phase.

2) That during the lifetime of the County Development Plan a medium to long-term strategic plan be drawn up without any delay, to preserve and protect the Murrough as a public amenity and wildlife habitat, and to halt the problem of coastal erosion.

3) That Wicklow County Council, in conjunction with the OPW which has responsibility for the coastal protection, apply for funding to the EU Solidarity Fund (EUSF) of which Ireland is to receive almost €705million between the years 2014 - 2020.

4) That the designation of a "candidate" SAAO be applied to the stretch of coastline extending from Kilcoole to Wicklow Head in the 2016-2022 County Development Plan.

5) To include a loop walk from Broadlough to the coastline and back along the Murrough including a management plan and signage.

6) That the Cliff walk between the Glen Turn and Bride's Head walk is reinstated to include new access steps from the beach to the existing right of way.

Name: Elizabeth Byrne

Address: 21 ST PATRICKS AVE

WICKLOW

29-1-16.

County Development Plan,  
Planning Department,  
Wicklow County Council,  
County Buildings,  
Wicklow

F 36

Dear Sir/Madam,

I wish to submit the following letter for inclusion in the County Development Plan 2016 - 2022:

Re: The Murrough – Coastal area from Wicklow Town to Kilcoole, to include Broadlough.

1) That access to the start of the Murrough be repaired and reinstated to an acceptable level using the funds recently made available for such purpose. This to include a transition phase at the end of the additional rock armour to offer immediate protection to the most vulnerable part of the Murrough and to include a design that would exclude rock revetment for any further coastal protection required but include designs of breakwaters, seawalls and groins from the end of the transition phase.

2) That during the lifetime of the County Development Plan a medium to long-term strategic plan be drawn up without any delay, to preserve and protect the Murrough as a public amenity and wildlife habitat, and to halt the problem of coastal erosion.

3) That Wicklow County Council, in conjunction with the OPW which has responsibility for the coastal protection, apply for funding to the EU Solidarity Fund (EUSF) of which Ireland is to receive almost €705million between the years 2014 – 2020.

4) That the designation of a "candidate" SAAO be applied to the stretch of coastline extending from Kilcoole to Wicklow Head in the 2016-2022 County Development Plan.

5) To include a loop walk from Broadlough to the coastline and back along the Murrough including a management plan and signage.

6) That the Cliff walk between the Glen Turn and Bride's Head walk is reinstated to include new access steps from the beach to the existing right of way.

Name: Bráinne Byrne

Address: 2 Bungalows

St Laurence's Rd

Wicklow

29/1/16



County Development Plan ,  
Planning Department,  
Wicklow County Council,  
County Buildings,  
Wicklow

F 37

Dear Sir,

I wish to submit the following letter for inclusion in the County Development Plan 2016 - 2020:

Re: The Murrough - Coastal area from Wicklow Town to Kilcoole, to include Broadlough.

1) That access to the start of the Murrough be repaired to an acceptable level using the funds recently made available for such purpose. This to include a transition phase from the additional rock armour to offer immediate protection to the most vulnerable part of the Murrough and to include a design that would exclude rock revetment for any further coastal protection required.

2) That a medium to long-term strategic plan be drawn up without any delay, to preserve and protect the Murrough as a public amenity and wildlife habitat, and to halt the problem of coastal erosion.

3) That Wicklow County Council in conjunction to the OPW who have responsibility for the coastal protection apply for funding to the EU Solidarity Fund (EUSF) of which Ireland between the years 2014-2020 is to receive almost €705million.

4) That the designation of a "candidate" SAAO be applied to the stretch of coastline extending from Greystones to Wicklow Head in the 2016-2020 County Development Plan.

5) To include a loop walk from Broadlough to the coastline and back along the Murrough including a management plan and signage.

6) That the Cliff walk between the Glen Turn and Bride's Head walk is reinstated to include new access steps from the beach to the existing right of way.

Name: Donal Byrne

Address: Bray  
Wicklow

County Development Plan ,  
Planning Department,  
Wicklow County Council,  
County Buildings,  
Wicklow

F 38

Dear Sir,

I wish to submit the following letter for inclusion in the County Development Plan 2016 - 2020:

Re: The Murrough – Coastal area from Wicklow Town to Kilcoole, to include Broadlough.

1) That access to the start of the Murrough be repaired to an acceptable level using the funds recently made available for such purpose. This to include a transition phase from the additional rock armour to offer immediate protection to the most vulnerable part of the Murrough and to include a design that would exclude rock revetment for any further coastal protection required.

2) That a medium to long-term strategic plan be drawn up without any delay, to preserve and protect the Murrough as a public amenity and wildlife habitat, and to halt the problem of coastal erosion.

3) That Wicklow County Council in conjunction to the OPW who have responsibility for the coastal protection apply for funding to the EU Solidarity Fund (EUSF) of which Ireland between the years 2014-2020 is to receive almost €705million.

4) That the designation of a "candidate" SAAO be applied to the stretch of coastline extending from Greystones to Wicklow Head in the 2016-2020 County Development Plan.

5) To include a loop walk from Broadlough to the coastline and back along the Murrough including a management plan and signage.

6) That the Cliff walk between the Glen Turn and Bride's Head walk is reinstated to include new access steps from the beach to the existing right of way.

Name:

Pat Byrne

Address:

Arklow Meadows Lane

County Development Plan ,  
Planning Department,  
Wicklow County Council,  
County Buildings,  
Wicklow

F 39

Dear Sir/Madam,

I wish to submit the following letter for inclusion in the County Development Plan 2016 - 2022:

Re: The Murrough – Coastal area from Wicklow Town to Kilcoole, to include Broadlough.

- 1) That access to the start of the Murrough be repaired and reinstated to an acceptable level using the funds recently made available for such purpose. This to include a transition phase from the additional rock armour to offer immediate protection to the most vulnerable part of the Murrough and to include a design that would exclude rock revetment for any further coastal protection required but include designs of breakwaters, seawalls and groins from the end of the transition phase.
- 2) That during the lifetime of the County Development Plan a medium to long-term strategic plan be drawn up without any delay, to preserve and protect the Murrough as a public amenity and wildlife habitat, and to halt the problem of coastal erosion.
- 3) That Wicklow County Council in conjunction with the OPW, who have responsibility for the coastal protection, apply for funding to the EU Solidarity Fund (EUSF) of which Ireland, is to receive almost €705million between the years 2014 – 2020.
- 4) That the designation of a "candidate" SAAO be applied to the stretch of coastline extending from Kilcoole to Wicklow Head in the 2016-2022 County Development Plan.
- 5) To include a loop walk from Broadlough to the coastline and back along the Murrough including a management plan and signage.
- 6) That the Cliff walk between the Glen Turn and Bride's Head walk is reinstated to include new access steps from the beach to the existing right of way.

Name: TERRY BYRNE

Address: 53 DUNBUR PK  
Wicklow

Date: 30/11/16

County Development Plan ,  
Planning Department,  
Wicklow County Council,  
County Buildings,  
Wicklow

F 40

Dear Sir/Madam,

I wish to submit the following letter for inclusion in the County Development Plan 2016 - 2022:

Re: The Murrough – Coastal area from Wicklow Town to Kilcoole, to include Broadlough.

1) That access to the start of the Murrough be repaired and reinstated to an acceptable level using the funds recently made available for such purpose. This to include a transition phase from the additional rock armour to offer immediate protection to the most vulnerable part of the Murrough and to include a design that would exclude rock revetment for any further coastal protection required but include designs of breakwaters, seawalls and groins from the end of the transition phase.

2) That during the lifetime of the County Development Plan a medium to long-term strategic plan be drawn up without any delay, to preserve and protect the Murrough as a public amenity and wildlife habitat, and to halt the problem of coastal erosion.

3) That Wicklow County Council in conjunction with the OPW, who have responsibility for the coastal protection, apply for funding to the EU Solidarity Fund (EUSF) of which Ireland, is to receive almost €705million between the years 2014 – 2020.

4) That the designation of a "candidate" SAAO be applied to the stretch of coastline extending from Kilcoole to Wicklow Head in the 2016-2022 County Development Plan.

5) To include a loop walk from Broadlough to the coastline and back along the Murrough including a management plan and signage.

6) That the Cliff walk between the Glen Turn and Bride's Head walk is reinstated to include new access steps from the beach to the existing right of way.

Name: Betty Byrne

Address: 5 Rockley Road  
Wicklow

Date: 30/1/2016

County Development Plan ,  
Planning Department,  
Wicklow County Council,  
County Buildings,  
Wicklow

F 41

Dear Sir/Madam,

I wish to submit the following letter for inclusion in the County Development Plan 2016 - 2022:

Re: The Murrough – Coastal area from Wicklow Town to Kilcoole, to include Broadlough.

1) That access to the start of the Murrough be repaired and reinstated to an acceptable level using the funds recently made available for such purpose. This to include a transition phase from the additional rock armour to offer immediate protection to the most vulnerable part of the Murrough and to include a design that would exclude rock revetment for any further coastal protection required but include designs of breakwaters, seawalls and groins from the end of the transition phase.

2) That during the lifetime of the County Development Plan a medium to long-term strategic plan be drawn up without any delay, to preserve and protect the Murrough as a public amenity and wildlife habitat, and to halt the problem of coastal erosion.

3) That Wicklow County Council in conjunction with the OPW, who have responsibility for the coastal protection, apply for funding to the EU Solidarity Fund (EUSF) of which Ireland, is to receive almost €705million between the years 2014 – 2020.

4) That the designation of a "candidate" SAAO be applied to the stretch of coastline extending from Kilcoole to Wicklow Head in the 2016-2022 County Development Plan.

5) To include a loop walk from Broadlough to the coastline and back along the Murrough including a management plan and signage.

6) That the Cliff walk between the Glen Turn and Bride's Head walk is reinstated to include new access steps from the beach to the existing right of way.

Name: JOANNE BYRNE

Address: 98 GRAHAM'S COURT, WICKLOW TOWN

Date: 30/01/2016

County Development Plan ,  
Planning Department,  
Wicklow County Council,  
County Buildings,  
Wicklow

I42

Dear Sir/Madam,

I wish to submit the following letter for inclusion in the County Development Plan 2016 - 2022:

Re: The Murrough – Coastal area from Wicklow Town to Kilcoole, to include Broadlough.

1) That access to the start of the Murrough be repaired and reinstated to an acceptable level using the funds recently made available for such purpose. This to include a transition phase from the additional rock armour to offer immediate protection to the most vulnerable part of the Murrough and to include a design that would exclude rock revetment for any further coastal protection required but include designs of breakwaters, seawalls and groins from the end of the transition phase.

2) That during the lifetime of the County Development Plan a medium to long-term strategic plan be drawn up without any delay, to preserve and protect the Murrough as a public amenity and wildlife habitat, and to halt the problem of coastal erosion.

3) That Wicklow County Council in conjunction with the OPW, who have responsibility for the coastal protection, apply for funding to the EU Solidarity Fund (EUSF) of which Ireland, is to receive almost €705million between the years 2014 – 2020.

4) That the designation of a "candidate" SAAO be applied to the stretch of coastline extending from Kilcoole to Wicklow Head in the 2016-2022 County Development Plan.

5) To include a loop walk from Broadlough to the coastline and back along the Murrough including a management plan and signage.

6) That the Cliff walk between the Glen Turn and Bride's Head walk is reinstated to include new access steps from the beach to the existing right of way.

Name:

S. New Child

Address:

51 Seefield Wicklow

Date:

30-1-16

County Development Plan ,  
Planning Department,  
Wicklow County Council,  
County Buildings,  
Wicklow

F 43

Dear Sir/Madam,

I wish to submit the following letter for inclusion in the County Development Plan 2016 - 2022:

Re: The Murrough – Coastal area from Wicklow Town to Kilcoole, to include Broadlough.

- 1) That access to the start of the Murrough be repaired and reinstated to an acceptable level using the funds recently made available for such purpose. This to include a transition phase from the additional rock armour to offer immediate protection to the most vulnerable part of the Murrough and to include a design that would exclude rock revetment for any further coastal protection required but include designs of breakwaters, seawalls and groins from the end of the transition phase.
- 2) That during the lifetime of the County Development Plan a medium to long-term strategic plan be drawn up without any delay, to preserve and protect the Murrough as a public amenity and wildlife habitat, and to halt the problem of coastal erosion.
- 3) That Wicklow County Council in conjunction with the OPW, who have responsibility for the coastal protection, apply for funding to the EU Solidarity Fund (EUSF) of which Ireland, is to receive almost €705million between the years 2014 – 2020.
- 4) That the designation of a "candidate" SAAO be applied to the stretch of coastline extending from Kilcoole to Wicklow Head in the 2016-2022 County Development Plan.
- 5) To include a loop walk from Broadlough to the coastline and back along the Murrough including a management plan and signage.
- 6) That the Cliff walk between the Glen Turn and Bride's Head walk is reinstated to include new access steps from the beach to the existing right of way.

Name: Denise Cahill

Address: 41 Grahams Court  
Wicklow Town

Date: 30/1/16

County Development Plan ,  
Planning Department,  
Wicklow County Council,  
County Buildings,  
Wicklow

F 44

Dear Sir/Madam,

I wish to submit the following letter for inclusion in the County Development Plan 2016 - 2022:

Re: The Murrough - Coastal area from Wicklow Town to Kilcoole, to include Broadlough.

- 1) That access to the start of the Murrough be repaired and reinstated to an acceptable level using the funds recently made available for such purpose. This to include a transition phase at the end of the additional rock armour to offer immediate protection to the most vulnerable part of the Murrough and to include a design that would exclude rock revetment for any further coastal protection required but include designs of breakwaters, seawalls and groins from the end of the transition phase.
- 2) That during the lifetime of the County Development Plan a medium to long-term strategic plan be drawn up without any delay, to preserve and protect the Murrough as a public amenity and wildlife habitat, and to halt the problem of coastal erosion.
- 3) That Wicklow County Council, in conjunction with the OPW which has responsibility for the coastal protection, apply for funding to the EU Solidarity Fund (EUSF) of which Ireland is to receive almost €705million between the years 2014 - 2020.
- 4) That the designation of a "candidate" SAAO be applied to the stretch of coastline extending from Kilcoole to Wicklow Head in the 2016-2022 County Development Plan.
- 5) To include a loop walk from Broadlough to the coastline and back along the Murrough including a management plan and signage.
- 6) That the Cliff walk between the Glen Turn and Bride's Head walk is reinstated to include new access steps from the beach to the existing right of way.

Name:

Sinead Cahill

Address:

57 Seafield

Wicklow



29-1-2016

County Development Plan,  
Planning Department,  
Wicklow County Council,  
County Buildings,  
Wicklow

F 45

Dear Sir/Madam,

I wish to submit the following letter for inclusion in the County Development Plan 2016 - 2022:

Re: The Murrough - Coastal area from Wicklow Town to Kilcoole, to include Broadlough.

1) That access to the start of the Murrough be repaired and reinstated to an acceptable level using the funds recently made available for such purpose. This to include a transition phase at the end of the additional rock armour to offer immediate protection to the most vulnerable part of the Murrough and to include a design that would exclude rock revetment for any further coastal protection required but include designs of breakwaters, seawalls and groins from the end of the transition phase.

2) That during the lifetime of the County Development Plan a medium to long-term strategic plan be drawn up without any delay, to preserve and protect the Murrough as a public amenity and wildlife habitat, and to halt the problem of coastal erosion.

3) That Wicklow County Council, in conjunction with the OPW which has responsibility for the coastal protection, apply for funding to the EU Solidarity Fund (EUSF) of which Ireland is to receive almost €705million between the years 2014 - 2020.

4) That the designation of a "candidate" SAAO be applied to the stretch of coastline extending from Kilcoole to Wicklow Head in the 2016-2022 County Development Plan.

5) To include a loop walk from Broadlough to the coastline and back along the Murrough including a management plan and signage.

6) That the Cliff walk between the Glen Turn and Bride's Head walk is reinstated to include new access steps from the beach to the existing right of way.

Name: Jessica Canavan

Address: 4 Coates Lane

Wicklow town

Wicklow

County Development Plan ,  
Planning Department,  
Wicklow County Council,  
County Buildings,  
Wicklow

F 46

Dear Sir/Madam,

I wish to submit the following letter for inclusion in the County Development Plan 2016 - 2022:

Re: The Murrough – Coastal area from Wicklow Town to Kilcoole, to include Broadlough.

- 1) That access to the start of the Murrough be repaired and reinstated to an acceptable level using the funds recently made available for such purpose. This to include a transition phase from the additional rock armour to offer immediate protection to the most vulnerable part of the Murrough and to include a design that would exclude rock revetment for any further coastal protection required but include designs of breakwaters, seawalls and groins from the end of the transition phase.
- 2) That during the lifetime of the County Development Plan a medium to long-term strategic plan be drawn up without any delay, to preserve and protect the Murrough as a public amenity and wildlife habitat, and to halt the problem of coastal erosion.
- 3) That Wicklow County Council in conjunction with the OPW, who have responsibility for the coastal protection, apply for funding to the EU Solidarity Fund (EUSF) of which Ireland, is to receive almost €705million between the years 2014 – 2020.
- 4) That the designation of a "candidate" SAAO be applied to the stretch of coastline extending from Kilcoole to Wicklow Head in the 2016-2022 County Development Plan.
- 5) To include a loop walk from Broadlough to the coastline and back along the Murrough including a management plan and signage.
- 6) That the Cliff walk between the Glen Turn and Bride's Head walk is reinstated to include new access steps from the beach to the existing right of way.

Name:

Alipai Carmelia

Address:

Flat 1, SuperValu  
Church Street



County Development Plan ,  
Planning Department,  
Wicklow County Council,  
County Buildings,  
Wicklow

F 47

Dear Sir,

I wish to submit the following letter for inclusion in the County Development Plan 2016 - 2020:

Re: The Murrough - Coastal area from Wicklow Town to Kilcoole, to include Broadlough.

- 1) That access to the start of the Murrough be repaired to an acceptable level using the funds recently made available for such purpose. This to include a transition phase from the additional rock armour to offer immediate protection to the most vulnerable part of the Murrough and to include a design that would exclude rock revetment for any further coastal protection required.
- 2) That a medium to long-term strategic plan be drawn up without any delay, to preserve and protect the Murrough as a public amenity and wildlife habitat, and to halt the problem of coastal erosion.
- 3) That Wicklow County Council in conjunction to the OPW who have responsibility for the coastal protection apply for funding to the EU Solidarity Fund (EUSF) of which Ireland between the years 2014-2020 is to receive almost €705million.
- 4) That the designation of a "candidate" SAAO be applied to the stretch of coastline extending from Greystones to Wicklow Head in the 2016-2020 County Development Plan.
- 5) To include a loop walk from Broadlough to the coastline and back along the Murrough including a management plan and signage.
- 6) That the Cliff walk between the Glen Turn and Bride's Head walk is reinstated to include new access steps from the beach to the existing right of way.

Name: Jonán Casey

Address: 13 Ramsbury Ave.

Gorey

Co Wexford

County Development Plan,  
Planning Department,  
Wicklow County Council,  
County Buildings,  
Wicklow

F 48

Dear Sir,

I wish to submit the following letter for inclusion in the County Development Plan 2016 - 2020:

Re: The Murrough - Coastal area from Wicklow Town to Kilcoole, to include Broadlough.

1) That access to the start of the Murrough be repaired to an acceptable level using the funds recently made available for such purpose. This to include a transition phase from the additional rock armour to offer immediate protection to the most vulnerable part of the Murrough and to include a design that would exclude rock revetment for any further coastal protection required.

2) That a medium to long-term strategic plan be drawn up without any delay, to preserve and protect the Murrough as a public amenity and wildlife habitat, and to halt the problem of coastal erosion.

3) That Wicklow County Council in conjunction to the OPW who have responsibility for the coastal protection apply for funding to the EU Solidarity Fund (EUSF) of which Ireland between the years 2014-2020 is to receive almost €705million.

4) That the designation of a "candidate" SAAO be applied to the stretch of coastline extending from Greystones to Wicklow Head in the 2016-2020 County Development Plan.

5) To include a loop walk from Broadlough to the coastline and back along the Murrough including a management plan and signage.

6) That the Cliff walk between the Glen Turn and Bride's Head walk is reinstated to include new access steps from the beach to the existing right of way.

Name:

Warren Cheahier

Address:

Corey

Wexford

F 49

County Development Plan,  
Planning Department,  
Wicklow County Council,  
County Buildings,  
Wicklow.

Dear Sir,

I wish to submit the following letter for Inclusion in the County Development Plan 2016-2020:

Re: The Murrough-Coastal area from Wicklow Town to Kilcoole, to include Broadlough.


- 1) That access to the start of the Murrough be repaired to an acceptable level using the funds recently made available for such purpose. This to include a transition phase from the additional rock armour to offer immediate protection to the most vulnerable part of the Murrough and to include a design that would exclude rock revetment for any further coastal protection required.
- 2) That a medium to long term strategic plan be drawn up without any delay, to preserve and protect the Murrough as a public amenity and wildlife habitat, and to halt the problem of coastal erosion.
- 3) That Wicklow County Council in conjunction with the OPW who have responsibility for coastal protection apply for funding to the EU Solidarity Fund (EUSF) of which Ireland between the years 2014-2020 is to receive almost €705million.
- 4) That the designation of a "candidate" SAAO be applied to the stretch of coastline extending from Greystones to Wicklow Head in the 2016-2020 County Development Plan.
- 5) To include a loop walk from Broadlough to the coastline and back along the Murrough including a management plan and signage.
- 6) That the Cliff walk between the Glen Turn and Bride's Head walk is reinstated to include new access steps from the beach to the existing right of way.

Name: Marie Clancy

Address: Ballyknocken

Rathdown

\_\_\_\_\_



County Development Plan,  
Planning Department,  
Wicklow County Council,  
County Buildings,  
Wicklow

I 50

Dear Sir/Madam,

I wish to submit the following letter for inclusion in the County Development Plan 2016 - 2022:

Re: The Murrough – Coastal area from Wicklow Town to Kilcoole, to include Broadlough.

1) That access to the start of the Murrough be repaired and reinstated to an acceptable level using the funds recently made available for such purpose. This to include a transition phase at the end of the additional rock armour to offer immediate protection to the most vulnerable part of the Murrough and to include a design that would exclude rock revetment for any further coastal protection required but include designs of breakwaters, seawalls and groins from the end of the transition phase.

2) That during the lifetime of the County Development Plan a medium to long-term strategic plan be drawn up without any delay, to preserve and protect the Murrough as a public amenity and wildlife habitat, and to halt the problem of coastal erosion.

3) That Wicklow County Council, in conjunction with the OPW which has responsibility for the coastal protection, apply for funding to the EU Solidarity Fund (EUSF) of which Ireland is to receive almost €705million between the years 2014 – 2020.

4) That the designation of a "candidate" SAAO be applied to the stretch of coastline extending from Kilcoole to Wicklow Head in the 2016-2022 County Development Plan.

5) To include a loop walk from Broadlough to the coastline and back along the Murrough including a management plan and signage.

6) That the Cliff walk between the Glen Turn and Bride's Head walk is reinstated to include new access steps from the beach to the existing right of way.

Name:

Justin Clarke

Address:

8riansfield

Wicklow

Co. Wicklow

County Development Plan ,  
Planning Department,  
Wicklow County Council,  
County Buildings,  
Wicklow

ISI

Dear Sir/Madam,

I wish to submit the following letter for inclusion in the County Development Plan 2016 - 2022:

Re: The Murrough - Coastal area from Wicklow Town to Kilcoole, to include Broadlough.

1) That access to the start of the Murrough be repaired and reinstated to an acceptable level using the funds recently made available for such purpose. This to include a transition phase at the end of the additional rock armour to offer immediate protection to the most vulnerable part of the Murrough and to include a design that would exclude rock revetment for any further coastal protection required but include designs of breakwaters, seawalls and groins from the end of the transition phase.

2) That during the lifetime of the County Development Plan a medium to long-term strategic plan be drawn up without any delay, to preserve and protect the Murrough as a public amenity and wildlife habitat, and to halt the problem of coastal erosion.

3) That Wicklow County Council, in conjunction with the OPW which has responsibility for the coastal protection, apply for funding to the EU Solidarity Fund (EUSF) of which Ireland is to receive almost €705million between the years 2014 - 2020.

4) That the designation of a "candidate" SAAO be applied to the stretch of coastline extending from Kilcoole to Wicklow Head in the 2016-2022 County Development Plan.

5) To include a loop walk from Broadlough to the coastline and back along the Murrough including a management plan and signage.

6) That the Cliff walk between the Glen Turn and Bride's Head walk is reinstated to include new access steps from the beach to the existing right of way.

Name:

Address:

Aileen CLARKE  
20 MILL ROAD  
WICKENHAM  
MIDDLESEX  
TW2 5HA

F 52

County Development Plan ,  
Planning Department,  
Wicklow County Council,  
County Buildings,  
Wicklow

~~EX~~

Dear Sir/Madam,

I wish to submit the following letter for inclusion in the County Development Plan 2016 - 2022:

Re: The Murrough – Coastal area from Wicklow Town to Kilcoole, to include Broadlough.

1) That access to the start of the Murrough be repaired and reinstated to an acceptable level using the funds recently made available for such purpose. This to include a transition phase from the additional rock armour to offer immediate protection to the most vulnerable part of the Murrough and to include a design that would exclude rock revetment for any further coastal protection required but include designs of breakwaters, seawalls and groins from the end of the transition phase.

2) That during the lifetime of the County Development Plan a medium to long-term strategic plan be drawn up without any delay, to preserve and protect the Murrough as a public amenity and wildlife habitat, and to halt the problem of coastal erosion.

3) That Wicklow County Council in conjunction with the OPW, who have responsibility for the coastal protection, apply for funding to the EU Solidarity Fund (EUSF) of which Ireland, is to receive almost €705million between the years 2014 – 2020.

4) That the designation of a "candidate" SAAO be applied to the stretch of coastline extending from Kilcoole to Wicklow Head in the 2016-2022 County Development Plan.

5) To include a loop walk from Broadlough to the coastline and back along the Murrough including a management plan and signage.

6) That the Cliff walk between the Glen Turn and Bride's Head walk is reinstated to include new access steps from the beach to the existing right of way.

Name: Sharon Clarke

Address: 2 St Joseph's  
Rd, Newtown.

Date: 30/1/16



County Development Plan ,  
Planning Department,  
Wicklow County Council,  
County Buildings,  
Wicklow

F 53

Dear Sir/Madam,

I wish to submit the following letter for inclusion in the County Development Plan 2016 - 2022:

Re: The Murrough – Coastal area from Wicklow Town to Kilcoole, to include Broadlough.

1) That access to the start of the Murrough be repaired and reinstated to an acceptable level using the funds recently made available for such purpose. This to include a transition phase from the additional rock armour to offer immediate protection to the most vulnerable part of the Murrough and to include a design that would exclude rock revetment for any further coastal protection required but include designs of breakwaters, seawalls and groins from the end of the transition phase.

2) That during the lifetime of the County Development Plan a medium to long-term strategic plan be drawn up without any delay, to preserve and protect the Murrough as a public amenity and wildlife habitat, and to halt the problem of coastal erosion.

3) That Wicklow County Council in conjunction with the OPW, who have responsibility for the coastal protection, apply for funding to the EU Solidarity Fund (EUSF) of which Ireland, is to receive almost €705million between the years 2014 – 2020.

4) That the designation of a "candidate" SAAO be applied to the stretch of coastline extending from Kilcoole to Wicklow Head in the 2016-2022 County Development Plan.

5) To include a loop walk from Broadlough to the coastline and back along the Murrough including a management plan and signage.

6) That the Cliff walk between the Glen Turn and Bride's Head walk is reinstated to include new access steps from the beach to the existing right of way.

Name: Liz Clacke

Address: Greenhill field

Ballygulle More Wicklow

Date: 30/1/16

County Development Plan ,  
Planning Department,  
Wicklow County Council,  
County Buildings,  
Wicklow

F 54

Dear Sir/Madam,

I wish to submit the following letter for inclusion in the County Development Plan 2016 - 2022:

Re: The Murrough – Coastal area from Wicklow Town to Kilcoole, to include Broadlough.

1) That access to the start of the Murrough be repaired and reinstated to an acceptable level using the funds recently made available for such purpose. This to include a transition phase at the end of the additional rock armour to offer immediate protection to the most vulnerable part of the Murrough and to include a design that would exclude rock revetment for any further coastal protection required but include designs of breakwaters, seawalls and groins from the end of the transition phase.

2) That during the lifetime of the County Development Plan a medium to long-term strategic plan be drawn up without any delay, to preserve and protect the Murrough as a public amenity and wildlife habitat, and to halt the problem of coastal erosion.

3) That Wicklow County Council, in conjunction with the OPW which has responsibility for the coastal protection, apply for funding to the EU Solidarity Fund (EUSF) of which Ireland is to receive almost €705million between the years 2014 – 2020.

4) That the designation of a "candidate" SAAO be applied to the stretch of coastline extending from Kilcoole to Wicklow Head in the 2016-2022 County Development Plan.

5) To include a loop walk from Broadlough to the coastline and back along the Murrough including a management plan and signage.

6) That the Cliff walk between the Glen Turn and Bride's Head walk is reinstated to include new access steps from the beach to the existing right of way.

Name: Patricia Clarke

Address: 8, Friarsfield  
Wicklow Town.

County Development Plan,  
Planning Department,  
Wicklow County Council,  
County Buildings,  
Wicklow



F 55

Dear Sir/Madam,

I wish to submit the following letter for inclusion in the County Development Plan 2016 - 2022:

Re: The Murrough - Coastal area from Wicklow Town to Kilcoole, to include Broadlough.

- 1) That access to the start of the Murrough be repaired and reinstated to an acceptable level using the funds recently made available for such purpose. This to include a transition phase at the end of the additional rock armour to offer immediate protection to the most vulnerable part of the Murrough and to include a design that would exclude rock revetment for any further coastal protection required but include designs of breakwaters, seawalls and groins from the end of the transition phase.
- 2) That during the lifetime of the County Development Plan a medium to long-term strategic plan be drawn up without any delay, to preserve and protect the Murrough as a public amenity and wildlife habitat, and to halt the problem of coastal erosion.
- 3) That Wicklow County Council, in conjunction with the OPW which has responsibility for the coastal protection, apply for funding to the EU Solidarity Fund (EUSF) of which Ireland is to receive almost €705million between the years 2014 - 2020.
- 4) That the designation of a "candidate" SAAO be applied to the stretch of coastline extending from Kilcoole to Wicklow Head in the 2016-2022 County Development Plan.
- 5) To include a loop walk from Broadlough to the coastline and back along the Murrough including a management plan and signage.
- 6) That the Cliff walk between the Glen Turn and Bride's Head walk is reinstated to include new access steps from the beach to the existing right of way.

Name: Niall Clarke

Address: 25 Rocky Valley Crescent  
Kilmacanogue  
Co. Wicklow

County Development Plan ,  
Planning Department,  
Wicklow County Council,  
County Buildings,  
Wicklow

F 56

Dear Sir/Madam,

I wish to submit the following letter for inclusion in the County Development Plan 2016 - 2022:

Re: The Murrough - Coastal area from Wicklow Town to Kilcoole, to include Broadlough.

1) That access to the start of the Murrough be repaired and reinstated to an acceptable level using the funds recently made available for such purpose. This to include a transition phase at the end of the additional rock armour to offer immediate protection to the most vulnerable part of the Murrough and to include a design that would exclude rock revetment for any further coastal protection required but include designs of breakwaters, seawalls and groins from the end of the transition phase.

2) That during the lifetime of the County Development Plan a medium to long-term strategic plan be drawn up without any delay, to preserve and protect the Murrough as a public amenity and wildlife habitat, and to halt the problem of coastal erosion.

3) That Wicklow County Council, in conjunction with the OPW which has responsibility for the coastal protection, apply for funding to the EU Solidarity Fund (EUSF) of which Ireland is to receive almost €705million between the years 2014 - 2020.

4) That the designation of a "candidate" SAAO be applied to the stretch of coastline extending from Kilcoole to Wicklow Head in the 2016-2022 County Development Plan.

5) To include a loop walk from Broadlough to the coastline and back along the Murrough including a management plan and signage.

6) That the Cliff walk between the Glen Turn and Bride's Head walk is reinstated to include new access steps from the beach to the existing right of way.

Name: Kevin Clarke

Address: 85 Conger Hill Rd.

Clontarf  
Dublin 3

County Development Plan ,  
Planning Department,  
Wicklow County Council,  
County Buildings,  
Wicklow

I 57

Dear Sir/Madam,

I wish to submit the following letter for inclusion in the County Development Plan 2016 - 2022:

Re: The Murrough – Coastal area from Wicklow Town to Kilcoole, to include Broadlough.

- 1) That access to the start of the Murrough be repaired and reinstated to an acceptable level using the funds recently made available for such purpose. This to include a transition phase from the additional rock armour to offer immediate protection to the most vulnerable part of the Murrough and to include a design that would exclude rock revetment for any further coastal protection required but include designs of breakwaters, seawalls and groins from the end of the transition phase.
- 2) That during the lifetime of the County Development Plan a medium to long-term strategic plan be drawn up without any delay, to preserve and protect the Murrough as a public amenity and wildlife habitat, and to halt the problem of coastal erosion.
- 3) That Wicklow County Council in conjunction with the OPW, who have responsibility for the coastal protection, apply for funding to the EU Solidarity Fund (EUSF) of which Ireland, is to receive almost €705million between the years 2014 – 2020.
- 4) That the designation of a "candidate" SAAO be applied to the stretch of coastline extending from Kilcoole to Wicklow Head in the 2016-2022 County Development Plan.
- 5) To include a loop walk from Broadlough to the coastline and back along the Murrough including a management plan and signage.
- 6) That the Cliff walk between the Glen Turn and Bride's Head walk is reinstated to include new access steps from the beach to the existing right of way.

Name: James C. O'Connell

Address: 256 Josephine Rd

New Town

Date: 30/1/16

County Development Plan,  
Planning department,  
Wicklow County Council,  
County Buildings,  
Wicklow

FS8

Dear Sir,

I wish to submit the following letter for inclusion in the County Development Plan 2016 - 2020:

Re: The Murrough – Coastal area from Wicklow Town to Kilcoole, to include Broadlough.

- 1) That access to the start of the Murrough be repaired to an acceptable level using the funds recently made available for such purpose. This to include a transition phase from the additional rock armour to offer immediate protection to the most vulnerable part of the Murrough.
- 2) That a medium to long-term strategic plan be drawn up without any delay, to preserve and protect the Murrough as a public amenity and wildlife habitat, and to halt the problem of coastal erosion.
- 3) That Wicklow County Council in conjunction to the OPW who have responsibility for the coastal protection apply for funding to the EU Solidarity Fund (EUSF) of which Ireland between the years 2014-2020 are to receive almost €705million.
- 4) That the designation of a "candidate" SAAO be applied to the stretch of coastline extending from Greystones to Wicklow Head in the 2016-2020 County development plan.
- 5) To include a loop walk from Broadlough to the coastline and back along the Murrough including a management plan and signage.
- 6) That the Cliff walk between the Glen Turn and Bride's Head walk is reinstated to include a new access steps from the beach to the existing right of way.

Name: Finlan Clarke

Address: 8 FRIARSFIELD

WICKLOW TOWN

Co. Wicklow

County Development Plan,  
Planning Department,  
Wicklow County Council,  
County Buildings,  
Wicklow

F 59

Dear Sir/Madam,

I wish to submit the following letter for inclusion in the County Development Plan 2016 - 2022:

Re: The Murrough - Coastal area from Wicklow Town to Kilcoole, to include Broadlough.

1) That access to the start of the Murrough be repaired and reinstated to an acceptable level using the funds recently made available for such purpose. This to include a transition phase at the end of the additional rock armour to offer immediate protection to the most vulnerable part of the Murrough and to include a design that would exclude rock revetment for any further coastal protection required but include designs of breakwaters, seawalls and groins from the end of the transition phase.

2) That during the lifetime of the County Development Plan a medium to long-term strategic plan be drawn up without any delay, to preserve and protect the Murrough as a public amenity and wildlife habitat, and to halt the problem of coastal erosion.

3) That Wicklow County Council, in conjunction with the OPW which has responsibility for the coastal protection, apply for funding to the EU Solidarity Fund (EUSF) of which Ireland is to receive almost €705million between the years 2014 - 2020.

4) That the designation of a "candidate" SAAO be applied to the stretch of coastline extending from Kilcoole to Wicklow Head in the 2016-2022 County Development Plan.

5) To include a loop walk from Broadlough to the coastline and back along the Murrough including a management plan and signage.

6) That the Cliff walk between the Glen Turn and Bride's Head walk is reinstated to include new access steps from the beach to the existing right of way.

Name: HR + P. Clerc-Gross

Address: Schlossweg 78

4143 DORNACH

SWITZERLAND

18. Feb. 2016

County Development Plan,  
Planning Department,  
Wicklow County Council,  
County Buildings,  
Wicklow

F 60

Dear Sir,

I wish to submit the following letter for inclusion in the County Development Plan 2016 - 2020:

Re: The Murrough - Coastal area from Wicklow Town to Kilcoole, to include Broadlough.

- 1) That access to the start of the Murrough be repaired to an acceptable level using the funds recently made available for such purpose. This to include a transition phase from the additional rock armour to offer immediate protection to the most vulnerable part of the Murrough and to include a design that would exclude rock revetment for any further coastal protection required.
- 2) That a medium to long-term strategic plan be drawn up without any delay, to preserve and protect the Murrough as a public amenity and wildlife habitat, and to halt the problem of coastal erosion.
- 3) That Wicklow County Council in conjunction to the OPW who have responsibility for the coastal protection apply for funding to the EU Solidarity Fund (EUSF) of which Ireland between the years 2014-2020 is to receive almost €705million.
- 4) That the designation of a "candidate" SAAO be applied to the stretch of coastline extending from Greystones to Wicklow Head in the 2016-2020 County Development Plan.
- 5) To include a loop walk from Broadlough to the coastline and back along the Murrough including a management plan and signage.
- 6) That the Cliff walk between the Glen Turn and Bride's Head walk is reinstated to include new access steps from the beach to the existing right of way.

Name:

Brian Colgan

Address:

Cashelbar

Mayo



County Development Plan ,  
Planning Department,  
Wicklow County Council,  
County Buildings,  
Wicklow

F 61

Dear Sir/Madam,

I wish to submit the following letter for inclusion in the County Development Plan 2016 - 2022:

Re: The Murrough – Coastal area from Wicklow Town to Kilcoole, to include Broadlough.

1) That access to the start of the Murrough be repaired and reinstated to an acceptable level using the funds recently made available for such purpose. This to include a transition phase from the additional rock armour to offer immediate protection to the most vulnerable part of the Murrough and to include a design that would exclude rock revetment for any further coastal protection required but include designs of breakwaters, seawalls and groins from the end of the transition phase.

2) That during the lifetime of the County Development Plan a medium to long-term strategic plan be drawn up without any delay, to preserve and protect the Murrough as a public amenity and wildlife habitat, and to halt the problem of coastal erosion.

3) That Wicklow County Council in conjunction with the OPW, who have responsibility for the coastal protection, apply for funding to the EU Solidarity Fund (EUSF) of which Ireland, is to receive almost €705million between the years 2014 – 2020.

4) That the designation of a "candidate" SAAO be applied to the stretch of coastline extending from Kilcoole to Wicklow Head in the 2016-2022 County Development Plan.

5) To include a loop walk from Broadlough to the coastline and back along the Murrough including a management plan and signage.

6) That the Cliff walk between the Glen Turn and Bride's Head walk is reinstated to include new access steps from the beach to the existing right of way.

Name:

Emma Collard

Address:

15 Springfield  
Wicklow Town

Date:

30/1/16

County Development Plan,  
Planning Department,  
Wicklow County Council,  
County Buildings,  
Wicklow

~~516~~

F 62

Dear Sir,

I wish to submit the following letter for inclusion in the County Development Plan 2016 - 2020:

Re: The Murrough - Coastal area from Wicklow Town to Kilcoole, to include Broadlough.

1) That access to the start of the Murrough be repaired to an acceptable level using the funds recently made available for such purpose. This to include a transition phase from the additional rock armour to offer immediate protection to the most vulnerable part of the Murrough and to include a design that would exclude rock revetment for any further coastal protection required.

2) That a medium to long-term strategic plan be drawn up without any delay, to preserve and protect the Murrough as a public amenity and wildlife habitat, and to halt the problem of coastal erosion.

3) That Wicklow County Council in conjunction to the OPW who have responsibility for the coastal protection apply for funding to the EU Solidarity Fund (EUSF) of which Ireland between the years 2014-2020 is to receive almost €705million.

4) That the designation of a "candidate" SAAO be applied to the stretch of coastline extending from Greystones to Wicklow Head in the 2016-2020 County Development Plan.

5) To include a loop walk from Broadlough to the coastline and back along the Murrough including a management plan and signage.

6) That the Cliff walk between the Glen Turn and Bride's Head walk is reinstated to include new access steps from the beach to the existing right of way.

Name: John Collins

Address: Greystones

Wicklow

County Development Plan,  
Planning Department,  
Wicklow County Council,  
County Buildings,  
Wicklow



F 63

Dear Sir,

I wish to submit the following letter for inclusion in the County Development Plan 2016 - 2020:

Re: The Murrough - Coastal area from Wicklow Town to Kilcoole, to include Broadlough.

- 1) That access to the start of the Murrough be repaired to an acceptable level using the funds recently made available for such purpose. This to include a transition phase from the additional rock armour to offer immediate protection to the most vulnerable part of the Murrough and to include a design that would exclude rock revetment for any further coastal protection required.
- 2) That a medium to long-term strategic plan be drawn up without any delay, to preserve and protect the Murrough as a public amenity and wildlife habitat, and to halt the problem of coastal erosion.
- 3) That Wicklow County Council in conjunction to the OPW who have responsibility for the coastal protection apply for funding to the EU Solidarity Fund (EUSF) of which Ireland between the years 2014-2020 is to receive almost €705million.
- 4) That the designation of a "candidate" SAAO be applied to the stretch of coastline extending from Greystones to Wicklow Head in the 2016-2020 County Development Plan.
- 5) To include a loop walk from Broadlough to the coastline and back along the Murrough including a management plan and signage.
- 6) That the Cliff walk between the Glen Turn and Bride's Head walk is reinstated to include new access steps from the beach to the existing right of way.

Name: Melissa Collins

Address: Greystones

\_\_\_\_\_  
\_\_\_\_\_

County Development Plan,  
Planning Department,  
Wicklow County Council,  
County Buildings,  
Wicklow

F64

Dear Sir/Madam,

I wish to submit the following letter for inclusion in the County Development Plan 2016 - 2022:

Re: The Murrough - Coastal area from Wicklow Town to Kilcoole, to include Broadlough.

1) That access to the start of the Murrough be repaired and reinstated to an acceptable level using the funds recently made available for such purpose. This to include a transition phase at the end of the additional rock armour to offer immediate protection to the most vulnerable part of the Murrough and to include a design that would exclude rock revetment for any further coastal protection required but include designs of breakwaters, seawalls and groins from the end of the transition phase.

2) That during the lifetime of the County Development Plan a medium to long-term strategic plan be drawn up without any delay, to preserve and protect the Murrough as a public amenity and wildlife habitat, and to halt the problem of coastal erosion.

3) That Wicklow County Council, in conjunction with the OPW which has responsibility for the coastal protection, apply for funding to the EU Solidarity Fund (EUSF) of which Ireland is to receive almost €705million between the years 2014 - 2020.

4) That the designation of a "candidate" SAAO be applied to the stretch of coastline extending from Kilcoole to Wicklow Head in the 2016-2022 County Development Plan.

5) To include a loop walk from Broadlough to the coastline and back along the Murrough including a management plan and signage.

6) That the Cliff walk between the Glen Turn and Bride's Head walk is reinstated to include new access steps from the beach to the existing right of way.

Name: Fiona Coleman Clarke.

Address: 11 Barrowfield Drive

Hove

BN3 6TE

ENGLAND

F 65

County Development Plan,  
Planning Department,  
Wicklow County Council,  
County Buildings,  
Wicklow

Dear Sir/Madam,

I wish to submit the following letter for inclusion in the County Development Plan 2016 - 2022:

Re: The Murrough - Coastal area from Wicklow Town to Kilcoole, to include Broadlough.

- 1) That access to the start of the Murrough be repaired and reinstated to an acceptable level using the funds recently made available for such purpose. This to include a transition phase at the end of the additional rock armour to offer immediate protection to the most vulnerable part of the Murrough and to include a design that would exclude rock revetment for any further coastal protection required but include designs of breakwaters, seawalls and groins from the end of the transition phase.
- 2) That during the lifetime of the County Development Plan a medium to long-term strategic plan be drawn up without any delay, to preserve and protect the Murrough as a public amenity and wildlife habitat, and to halt the problem of coastal erosion.
- 3) That Wicklow County Council, in conjunction with the OPW which has responsibility for the coastal protection, apply for funding to the EU Solidarity Fund (EUSF) of which Ireland is to receive almost €705million between the years 2014 - 2020.
- 4) That the designation of a "candidate" SAAO be applied to the stretch of coastline extending from Kilcoole to Wicklow Head in the 2016-2022 County Development Plan.
- 5) To include a loop walk from Broadlough to the coastline and back along the Murrough including a management plan and signage.
- 6) That the Cliff walk between the Glen Turn and Bride's Head walk is reinstated to include new access steps from the beach to the existing right of way.

Name:

Address:

*EAMONN CONARTY*  
*16 BALWISGULL FLOES*  
*Wicklow Town*  
*Co Wicklow*

F 66

County Development Plan ,  
Planning Department,  
Wicklow County Council,  
County Buildings,  
Wicklow

Dear Sir/Madam,

I wish to submit the following letter for inclusion in the County Development Plan 2016 - 2022:

Re: The Murrough – Coastal area from Wicklow Town to Kilcoole, to include Broadlough.

1) That access to the start of the Murrough be repaired and reinstated to an acceptable level using the funds recently made available for such purpose. This to include a transition phase from the additional rock armour to offer immediate protection to the most vulnerable part of the Murrough and to include a design that would exclude rock revetment for any further coastal protection required but include designs of breakwaters, seawalls and groins from the end of the transition phase.

2) That during the lifetime of the County Development Plan a medium to long-term strategic plan be drawn up without any delay, to preserve and protect the Murrough as a public amenity and wildlife habitat, and to halt the problem of coastal erosion.

3) That Wicklow County Council in conjunction with the OPW, who have responsibility for the coastal protection, apply for funding to the EU Solidarity Fund (EUSF) of which Ireland, is to receive almost €705million between the years 2014 – 2020.

4) That the designation of a "candidate" SAAO be applied to the stretch of coastline extending from Kilcoole to Wicklow Head in the 2016-2022 County Development Plan.

5) To include a loop walk from Broadlough to the coastline and back along the Murrough including a management plan and signage.

6) That the Cliff walk between the Glen Turn and Bride's Head walk is reinstated to include new access steps from the beach to the existing right of way.

Name: Pat Conway

Address: Backwell House Greenhill rd  
Wicklow

Date: 30-1-2016

County Development Plan ,  
Planning Department,  
Wicklow County Council,  
County Buildings,  
Wicklow



767

Dear Sir/Madam,

I wish to submit the following letter for inclusion in the County Development Plan 2016 - 2022:

Re: The Murrough – Coastal area from Wicklow Town to Kilcoole, to include Broadlough.

1) That access to the start of the Murrough be repaired and reinstated to an acceptable level using the funds recently made available for such purpose. This to include a transition phase at the end of the additional rock armour to offer immediate protection to the most vulnerable part of the Murrough and to include a design that would exclude rock revetment for any further coastal protection required but include designs of breakwaters, seawalls and groins from the end of the transition phase.

2) That during the lifetime of the County Development Plan a medium to long-term strategic plan be drawn up without any delay, to preserve and protect the Murrough as a public amenity and wildlife habitat, and to halt the problem of coastal erosion.

3) That Wicklow County Council, in conjunction with the OPW which has responsibility for the coastal protection, apply for funding to the EU Solidarity Fund (EUSF) of which Ireland is to receive almost €705million between the years 2014 – 2020.

4) That the designation of a "candidate" SAAO be applied to the stretch of coastline extending from Kilcoole to Wicklow Head in the 2016-2022 County Development Plan.

5) To include a loop walk from Broadlough to the coastline and back along the Murrough including a management plan and signage.

6) That the Cliff walk between the Glen Turn and Bride's Head walk is reinstated to include new access steps from the beach to the existing right of way.

Name:

Yvonne Connolly

Address:

49 Seafield  
Wicklow

County Development Plan ,  
Planning Department,  
Wicklow County Council,  
County Buildings,  
Wicklow

F 68

Dear Sir/Madam,

I wish to submit the following letter for inclusion in the County Development Plan 2016 - 2022:

Re: The Murrough – Coastal area from Wicklow Town to Kilcoole, to include Broadlough.

1) That access to the start of the Murrough be repaired and reinstated to an acceptable level using the funds recently made available for such purpose. This to include a transition phase from the additional rock armour to offer immediate protection to the most vulnerable part of the Murrough and to include a design that would exclude rock revetment for any further coastal protection required but include designs of breakwaters, seawalls and groins from the end of the transition phase.

2) That during the lifetime of the County Development Plan a medium to long-term strategic plan be drawn up without any delay, to preserve and protect the Murrough as a public amenity and wildlife habitat, and to halt the problem of coastal erosion.

3) That Wicklow County Council in conjunction with the OPW, who have responsibility for the coastal protection, apply for funding to the EU Solidarity Fund (EUSF) of which Ireland, is to receive almost €705million between the years 2014 – 2020.

4) That the designation of a "candidate" SAAO be applied to the stretch of coastline extending from Kilcoole to Wicklow Head in the 2016-2022 County Development Plan.

5) To include a loop walk from Broadlough to the coastline and back along the Murrough including a management plan and signage.

6) That the Cliff walk between the Glen Turn and Bride's Head walk is reinstated to include new access steps from the beach to the existing right of way.

Name: Isabel Connolly

Address: Bush Field, Milltown Lane  
Ashford, Co Wicklow

Date: 30.01.16



469

County Development Plan,  
Planning Department,  
Wicklow County Council,  
County Buildings,  
Wicklow.

Dear Sir,


I wish to submit the following letter for Inclusion in the County Development Plan 2016-2020:

Re: The Murrough-Coastal area from Wicklow Town to Kilcoole, to include Broadlough.

- 1) That access to the start of the Murrough be repaired to an acceptable level using the funds recently made available for such purpose. This to include a transition phase from the additional rock armour to offer immediate protection to the most vulnerable part of the Murrough and to include a design that would exclude rock revetment for any further coastal protection required.
- 2) That a medium to long term strategic plan be drawn up without any delay, to preserve and protect the Murrough as a public amenity and wildlife habitat, and to halt the problem of coastal erosion.
- 3) That Wicklow County Council in conjunction with the OPW who have responsibility for coastal protection apply for funding to the EU Solidarity Fund (EUSF) of which Ireland between the years 2014-2020 is to receive almost €705million.
- 4) That the designation of a "candidate" SAAO be applied to the stretch of coastline extending from Greystones to Wicklow Head in the 2016-2020 County Development Plan.
- 5) To include a loop walk from Broadlough to the coastline and back along the Murrough including a management plan and signage.
- 6) That the Cliff walk between the Glen Turn and Bride's Head walk is reinstated to include new access steps from the beach to the existing right of way.

Name: Anna Connolly

Address: 6 main street  
Wicklow town  
Co Wicklow.



I 70

County Development Plan ,  
Planning Department,  
Wicklow County Council,  
County Buildings,  
Wicklow

28 JAN 2016

Dear Sir/Madam,

I wish to submit the following letter for inclusion in the County Development Plan 2016 - 2022:

Re: The Murrough – Coastal area from Wicklow Town to Kilcoole, to include Broadlough.

1) That access to the start of the Murrough be repaired and reinstated to an acceptable level using the funds recently made available for such purpose. This to include a transition phase from the additional rock armour to offer immediate protection to the most vulnerable part of the Murrough and to include a design that would exclude rock revetment for any further coastal protection required but include designs of breakwaters, seawalls and groins from the end of the transition phase.

2) That during the lifetime of the County Development Plan a medium to long-term strategic plan be drawn up without any delay, to preserve and protect the Murrough as a public amenity and wildlife habitat, and to halt the problem of coastal erosion.

3) That Wicklow County Council in conjunction with the OPW, who have responsibility for the coastal protection, apply for funding to the EU Solidarity Fund (EUSF) of which Ireland, is to receive almost €705million between the years 2014 – 2020.

4) That the designation of a "candidate" SAAO be applied to the stretch of coastline extending from Kilcoole to Wicklow Head in the 2016-2022 County Development Plan.

5) To include a loop walk from Broadlough to the coastline and back along the Murrough including a management plan and signage.

6) That the Cliff walk between the Glen Turn and Bride's Head walk is reinstated to include new access steps from the beach to the existing right of way.

Name: Bridie Conway

Address: Seaview Rd. Wicklow

771

County Development Plan ,  
Planning Department,  
Wicklow County Council,  
County Buildings,  
Wicklow

Dear Sir/Madam,

I wish to submit the following letter for inclusion in the County Development Plan 2016 - 2022:

Re: The Murrough – Coastal area from Wicklow Town to Kilcoole, to include Broadlough.

- 1) That access to the start of the Murrough be repaired and reinstated to an acceptable level using the funds recently made available for such purpose. This to include a transition phase from the additional rock armour to offer immediate protection to the most vulnerable part of the Murrough and to include a design that would exclude rock revetment for any further coastal protection required but include designs of breakwaters, seawalls and groins from the end of the transition phase.
- 2) That during the lifetime of the County Development Plan a medium to long-term strategic plan be drawn up without any delay, to preserve and protect the Murrough as a public amenity and wildlife habitat, and to halt the problem of coastal erosion.
- 3) That Wicklow County Council in conjunction with the OPW, who have responsibility for the coastal protection, apply for funding to the EU Solidarity Fund (EUSF) of which Ireland, is to receive almost €705million between the years 2014 – 2020.
- 4) That the designation of a "candidate" SAAO be applied to the stretch of coastline extending from Kilcoole to Wicklow Head in the 2016-2022 County Development Plan.
- 5) To include a loop walk from Broadlough to the coastline and back along the Murrough including a management plan and signage.
- 6) That the Cliff walk between the Glen Turn and Bride's Head walk is reinstated to include new access steps from the beach to the existing right of way.

Name: Ann Conway

Address: 90 Mountain View  
Wicklow

Date: 30-1-2016

F72

County Development Plan ,  
Planning Department,  
Wicklow County Council,  
County Buildings,  
Wicklow

Dear Sir/Madam,

I wish to submit the following letter for inclusion in the County Development Plan 2016 - 2022:

Re: The Murrough – Coastal area from Wicklow Town to Kilcoole, to include Broadlough.

1) That access to the start of the Murrough be repaired and reinstated to an acceptable level using the funds recently made available for such purpose. This to include a transition phase from the additional rock armour to offer immediate protection to the most vulnerable part of the Murrough and to include a design that would exclude rock revetment for any further coastal protection required but include designs of breakwaters, seawalls and groins from the end of the transition phase.

2) That during the lifetime of the County Development Plan a medium to long-term strategic plan be drawn up without any delay, to preserve and protect the Murrough as a public amenity and wildlife habitat, and to halt the problem of coastal erosion.

3) That Wicklow County Council in conjunction with the OPW, who have responsibility for the coastal protection, apply for funding to the EU Solidarity Fund (EUSF) of which Ireland, is to receive almost €705million between the years 2014 – 2020.

4) That the designation of a "candidate" SAAO be applied to the stretch of coastline extending from Kilcoole to Wicklow Head in the 2016-2022 County Development Plan.

5) To include a loop walk from Broadlough to the coastline and back along the Murrough including a management plan and signage.

6) That the Cliff walk between the Glen Turn and Bride's Head walk is reinstated to include new access steps from the beach to the existing right of way.

Name:

Mai Cooney

Address:

Kilcandoe, Glenageary.

Date:

30/1/2016.

473

County Development Plan ,  
Planning Department,  
Wicklow County Council,  
County Buildings,  
Wicklow

Dear Sir/Madam,

I wish to submit the following letter for inclusion in the County Development Plan 2016 - 2022:

Re: The Murrough – Coastal area from Wicklow Town to Kilcoole, to include Broadlough.

- 1) That access to the start of the Murrough be repaired and reinstated to an acceptable level using the funds recently made available for such purpose. This to include a transition phase from the additional rock armour to offer immediate protection to the most vulnerable part of the Murrough and to include a design that would exclude rock revetment for any further coastal protection required but include designs of breakwaters, seawalls and groins from the end of the transition phase.
- 2) That during the lifetime of the County Development Plan a medium to long-term strategic plan be drawn up without any delay, to preserve and protect the Murrough as a public amenity and wildlife habitat, and to halt the problem of coastal erosion.
- 3) That Wicklow County Council in conjunction with the OPW, who have responsibility for the coastal protection, apply for funding to the EU Solidarity Fund (EUSF) of which Ireland, is to receive almost €705million between the years 2014 – 2020.
- 4) That the designation of a "candidate" SAAO be applied to the stretch of coastline extending from Kilcoole to Wicklow Head in the 2016-2022 County Development Plan.
- 5) To include a loop walk from Broadlough to the coastline and back along the Murrough including a management plan and signage.
- 6) That the Cliff walk between the Glen Turn and Bride's Head walk is reinstated to include new access steps from the beach to the existing right of way.

Name:

Carmel Cornyn

Address:

3 St Martin's Close  
Wicklow Town  
30 Jan 2016

I 74

County Development Plan,  
Planning Department,  
Wicklow County Council,  
County Buildings,  
Wicklow



Dear Sir,

I wish to submit the following letter for inclusion in the County Development Plan 2016 - 2020:

Re: The Murrough - Coastal area from Wicklow Town to Kilcoole, to include Broadlough.

- 1) That access to the start of the Murrough be repaired to an acceptable level using the funds recently made available for such purpose. This to include a transition phase from the additional rock armour to offer immediate protection to the most vulnerable part of the Murrough and to include a design that would exclude rock revetment for any further coastal protection required.
- 2) That a medium to long-term strategic plan be drawn up without any delay, to preserve and protect the Murrough as a public amenity and wildlife habitat, and to halt the problem of coastal erosion.
- 3) That Wicklow County Council in conjunction to the OPW who have responsibility for the coastal protection apply for funding to the EU Solidarity Fund (EUSF) of which Ireland between the years 2014-2020 is to receive almost €705million.
- 4) That the designation of a "candidate" SAAO be applied to the stretch of coastline extending from Greystones to Wicklow Head in the 2016-2020 County Development Plan.
- 5) To include a loop walk from Broadlough to the coastline and back along the Murrough including a management plan and signage.
- 6) That the Cliff walk between the Glen Turn and Bride's Head walk is reinstated to include new access steps from the beach to the existing right of way.

Name:

Paul Cosgrave

Address:

No. 1  
Co. Kildare

County Development Plan,  
Planning Department,  
Wicklow County Council,  
County Buildings,  
Wicklow

F 75

19 JAN 2016

Dear Sir,

I wish to submit the following letter for inclusion in the County Development Plan 2016 - 2020:

Re: The Murrough - Coastal area from Wicklow Town to Kilcoole, to include Broadlough.

- 1) That access to the start of the Murrough be repaired to an acceptable level using the funds recently made available for such purpose. This to include a transition phase from the additional rock armour to offer immediate protection to the most vulnerable part of the Murrough and to include a design that would exclude rock revetment for any further coastal protection required.
- 2) That a medium to long-term strategic plan be drawn up without any delay, to preserve and protect the Murrough as a public amenity and wildlife habitat, and to halt the problem of coastal erosion.
- 3) That Wicklow County Council in conjunction to the OPW who have responsibility for the coastal protection apply for funding to the EU Solidarity Fund (EUSF) of which Ireland between the years 2014-2020 is to receive almost €705million.
- 4) That the designation of a "candidate" SAAO be applied to the stretch of coastline extending from Greystones to Wicklow Head in the 2016-2020 County Development Plan.
- 5) To include a loop walk from Broadlough to the coastline and back along the Murrough including a management plan and signage.
- 6) That the Cliff walk between the Glen Turn and Bride's Head walk is reinstated to include new access steps from the beach to the existing right of way.

Name: Tara Crawford

Address: 3 Ballinaburch Pk

Ashtford Co Wicklow

County Development Plan,  
Planning Department,  
Wicklow County Council,  
County Buildings,  
Wicklow

I 76

Dear Sir/Madam,

I wish to submit the following letter for inclusion in the County Development Plan 2016 - 2022:

**Re: The Murrough - Coastal area from Wicklow Town to Kilcoole, to include Broadlough.**

1) That access to the start of the Murrough be repaired and reinstated to an acceptable level using the funds recently made available for such purpose. This to include a transition phase at the end of the additional rock armour to offer immediate protection to the most vulnerable part of the Murrough and to include a design that would exclude rock revetment for any further coastal protection required but include designs of breakwaters, seawalls and groins from the end of the transition phase.

2) That during the lifetime of the County Development Plan a medium to long-term strategic plan be drawn up without any delay, to preserve and protect the Murrough as a public amenity and wildlife habitat, and to halt the problem of coastal erosion.

3) That Wicklow County Council, in conjunction with the OPW which has responsibility for the coastal protection, apply for funding to the EU Solidarity Fund (EUSF) of which Ireland is to receive almost €705million between the years 2014 - 2020.

4) That the designation of a "candidate" SAAO be applied to the stretch of coastline extending from Kilcoole to Wicklow Head in the 2016-2022 County Development Plan.

5) To include a loop walk from Broadlough to the coastline and back along the Murrough including a management plan and signage.

6) That the Cliff walk between the Glen Turn and Bride's Head walk is reinstated to include new access steps from the beach to the existing right of way.

Name: Anne Crawford

Address: Prospect Killincarrig  
Greystones Co Wicklow



County Development Plan ,  
Planning Department,  
Wicklow County Council,  
County Buildings,  
Wicklow

4 27

Dear Sir/Madam,

I wish to submit the following letter for inclusion in the County Development Plan 2016 - 2022:

Re: The Murrough - Coastal area from Wicklow Town to Kilcoole, to include Broadlough.

1) That access to the start of the Murrough be repaired and reinstated to an acceptable level using the funds recently made available for such purpose. This to include a transition phase at the end of the additional rock armour to offer immediate protection to the most vulnerable part of the Murrough and to include a design that would exclude rock revetment for any further coastal protection required but include designs of breakwaters, seawalls and groins from the end of the transition phase.

2) That during the lifetime of the County Development Plan a medium to long-term strategic plan be drawn up without any delay, to preserve and protect the Murrough as a public amenity and wildlife habitat, and to halt the problem of coastal erosion.

3) That Wicklow County Council, in conjunction with the OPW which has responsibility for the coastal protection, apply for funding to the EU Solidarity Fund (EUSF) of which Ireland is to receive almost €705million between the years 2014 - 2020.

4) That the designation of a "candidate" SAAO be applied to the stretch of coastline extending from Kilcoole to Wicklow Head in the 2016-2022 County Development Plan.

5) To include a loop walk from Broadlough to the coastline and back along the Murrough including a management plan and signage.

6) That the Cliff walk between the Glen Turn and Bride's Head walk is reinstated to include new access steps from the beach to the existing right of way.

Name: Alan Crawford

Address: Prospect Killincarrig  
Greystones

County Development Plan,  
Planning Department,  
Wicklow County Council,  
County Buildings,  
Wicklow

478

Dear Sir/Madam,

I wish to submit the following letter for inclusion in the County Development Plan 2016 - 2022:

**Re: The Murrough - Coastal area from Wicklow Town to Kilcoole, to include Broadlough.**

1) That access to the start of the Murrough be repaired and reinstated to an acceptable level using the funds recently made available for such purpose. This to include a transition phase at the end of the additional rock armour to offer immediate protection to the most vulnerable part of the Murrough and to include a design that would exclude rock revetment for any further coastal protection required but include designs of breakwaters, seawalls and groins from the end of the transition phase.

2) That during the lifetime of the County Development Plan a medium to long-term strategic plan be drawn up without any delay, to preserve and protect the Murrough as a public amenity and wildlife habitat, and to halt the problem of coastal erosion.

3) That Wicklow County Council, in conjunction with the OPW which has responsibility for the coastal protection, apply for funding to the EU Solidarity Fund (EUSF) of which Ireland is to receive almost €705million between the years 2014 - 2020.

4) That the designation of a "candidate" SAAO be applied to the stretch of coastline extending from Kilcoole to Wicklow Head in the 2016-2022 County Development Plan.

5) To include a loop walk from Broadlough to the coastline and back along the Murrough including a management plan and signage.

6) That the Cliff walk between the Glen Turn and Bride's Head walk is reinstated to include new access steps from the beach to the existing right of way.

Name: Ashleigh Cooney

Address: Greystones

\_\_\_\_\_  
\_\_\_\_\_

County Development Plan,  
Planning Department,  
Wicklow County Council,  
County Buildings,  
Wicklow

F 79

Dear Sir/Madam,

I wish to submit the following letter for inclusion in the County Development Plan 2016 - 2022:

Re: The Murrough - Coastal area from Wicklow Town to Kilcoole, to include Broadlough.

1) That access to the start of the Murrough be repaired and reinstated to an acceptable level using the funds recently made available for such purpose. This to include a transition phase at the end of the additional rock armour to offer immediate protection to the most vulnerable part of the Murrough and to include a design that would exclude rock revetment for any further coastal protection required but include designs of breakwaters, seawalls and groins from the end of the transition phase.

2) That during the lifetime of the County Development Plan a medium to long-term strategic plan be drawn up without any delay, to preserve and protect the Murrough as a public amenity and wildlife habitat, and to halt the problem of coastal erosion.

3) That Wicklow County Council, in conjunction with the OPW which has responsibility for the coastal protection, apply for funding to the EU Solidarity Fund (EUSF) of which Ireland is to receive almost €705million between the years 2014 - 2020.

4) That the designation of a "candidate" SAAO be applied to the stretch of coastline extending from Kilcoole to Wicklow Head in the 2016-2022 County Development Plan.

5) To include a loop walk from Broadlough to the coastline and back along the Murrough including a management plan and signage.

6) That the Cliff walk between the Glen Turn and Bride's Head walk is reinstated to include new access steps from the beach to the existing right of way.

Name: Mama Creavin

maria Creavin

Address: Timone

Newcastle

Co. Wicklow

County Development Plan ,  
Planning Department,  
Wicklow County Council,  
County Buildings,  
Wicklow

7 80

Dear Sir,

I wish to submit the following letter for inclusion in the County Development Plan 2016 - 2020:

Re: The Murrough - Coastal area from Wicklow Town to Kilcoole, to include Broadlough.

- 1) That access to the start of the Murrough be repaired to an acceptable level using the funds recently made available for such purpose. This to include a transition phase from the additional rock armour to offer immediate protection to the most vulnerable part of the Murrough and to include a design that would exclude rock revetment for any further coastal protection required.
- 2) That a medium to long-term strategic plan be drawn up without any delay, to preserve and protect the Murrough as a public amenity and wildlife habitat, and to halt the problem of coastal erosion.
- 3) That Wicklow County Council in conjunction to the OPW who have responsibility for the coastal protection apply for funding to the EU Solidarity Fund (EUSF) of which Ireland between the years 2014-2020 is to receive almost €705million.
- 4) That the designation of a "candidate" SAAO be applied to the stretch of coastline extending from Greystones to Wicklow Head in the 2016-2020 County Development Plan.
- 5) To include a loop walk from Broadlough to the coastline and back along the Murrough including a management plan and signage.
- 6) That the Cliff walk between the Glen Turn and Bride's Head walk is reinstated to include new access steps from the beach to the existing right of way.

Name:

Tony Cuddihy

Address:

Channon

\_\_\_\_\_  
\_\_\_\_\_

County Development Plan ,  
Planning Department,  
Wicklow County Council,  
County Buildings,  
Wicklow

F 81

Dear Sir/Madam,

I wish to submit the following letter for inclusion in the County Development Plan 2016 - 2022:

Re: The Murrough – Coastal area from Wicklow Town to Kilcoole, to include Broadlough.

1) That access to the start of the Murrough be repaired and reinstated to an acceptable level using the funds recently made available for such purpose. This to include a transition phase from the additional rock armour to offer immediate protection to the most vulnerable part of the Murrough and to include a design that would exclude rock revetment for any further coastal protection required but include designs of breakwaters, seawalls and groins from the end of the transition phase.

2) That during the lifetime of the County Development Plan a medium to long-term strategic plan be drawn up without any delay, to preserve and protect the Murrough as a public amenity and wildlife habitat, and to halt the problem of coastal erosion.

3) That Wicklow County Council in conjunction with the OPW, who have responsibility for the coastal protection, apply for funding to the EU Solidarity Fund (EUSF) of which Ireland, is to receive almost €705million between the years 2014 – 2020.

4) That the designation of a "candidate" SAAO be applied to the stretch of coastline extending from Kilcoole to Wicklow Head in the 2016-2022 County Development Plan.

5) To include a loop walk from Broadlough to the coastline and back along the Murrough including a management plan and signage.

6) That the Cliff walk between the Glen Turn and Bride's Head walk is reinstated to include new access steps from the beach to the existing right of way.

Name:

Catherine Cunningham

Address:

Dunbar Close  
Wicklow

Date:

30/11/16

County Development Plan ,  
Planning Department,  
Wicklow County Council,  
County Buildings,  
Wicklow

£ 82

Dear Sir,

I wish to submit the following letter for inclusion in the County Development Plan 2016 - 2020:

Re: The Murrough - Coastal area from Wicklow Town to Kilcoole, to include Broadlough.

- 1) That access to the start of the Murrough be repaired to an acceptable level using the funds recently made available for such purpose. This to include a transition phase from the additional rock armour to offer immediate protection to the most vulnerable part of the Murrough and to include a design that would exclude rock revetment for any further coastal protection required.
- 2) That a medium to long-term strategic plan be drawn up without any delay, to preserve and protect the Murrough as a public amenity and wildlife habitat, and to halt the problem of coastal erosion.
- 3) That Wicklow County Council in conjunction to the OPW who have responsibility for the coastal protection apply for funding to the EU Solidarity Fund (EUSF) of which Ireland between the years 2014-2020 is to receive almost €705million.
- 4) That the designation of a "candidate" SAAO be applied to the stretch of coastline extending from Greystones to Wicklow Head in the 2016-2020 County Development Plan.
- 5) To include a loop walk from Broadlough to the coastline and back along the Murrough including a management plan and signage.
- 6) That the Cliff walk between the Glen Turn and Bride's Head walk is reinstated to include new access steps from the beach to the existing right of way.

Name:

Damian Cunniff

Address:

Kilgobbin  
Wicklow

County Development Plan ,  
Planning Department,  
Wicklow County Council,  
County Buildings,  
Wicklow

483

28 JAN 2016

Dear Sir/Madam,

I wish to submit the following letter for inclusion in the County Development Plan 2016 - 2022:

Re: The Murrough – Coastal area from Wicklow Town to Kilcoole, to include Broadlough.

1) That access to the start of the Murrough be repaired and reinstated to an acceptable level using the funds recently made available for such purpose. This to include a transition phase from the additional rock armour to offer immediate protection to the most vulnerable part of the Murrough and to include a design that would exclude rock revetment for any further coastal protection required but include designs of breakwaters, seawalls and groins from the end of the transition phase.

2) That during the lifetime of the County Development Plan a medium to long-term strategic plan be drawn up without any delay, to preserve and protect the Murrough as a public amenity and wildlife habitat, and to halt the problem of coastal erosion.

3) That Wicklow County Council in conjunction with the OPW, who have responsibility for the coastal protection, apply for funding to the EU Solidarity Fund (EUSF) of which Ireland, is to receive almost €705million between the years 2014 – 2020.

4) That the designation of a "candidate" SAAO be applied to the stretch of coastline extending from Kilcoole to Wicklow Head in the 2016-2022 County Development Plan.

5) To include a loop walk from Broadlough to the coastline and back along the Murrough including a management plan and signage.

6) That the Cliff walk between the Glen Turn and Bride's Head walk is reinstated to include new access steps from the beach to the existing right of way.

Name: S. Curley

Address: Saville Road  
Wicklow

County Development Plan  
Planning Department,  
Wicklow County Council,  
County Buildings,  
Wicklow

F 84

Dear Sir/Madam,

I wish to submit the following letter for inclusion in the County Development Plan 2016 - 2022:

Re: The Murrough - Coastal area from Wicklow Town to Kilcoole, to include Broadlough.

1) That access to the start of the Murrough be repaired and reinstated to an acceptable level using the funds recently made available for such purpose. This to include a transition phase at the end of the additional rock armour to offer immediate protection to the most vulnerable part of the Murrough and to include a design that would exclude rock revetment for any further coastal protection required but include designs of breakwaters, seawalls and groins from the end of the transition phase.

2) That during the lifetime of the County Development Plan a medium to long-term strategic plan be drawn up without any delay, to preserve and protect the Murrough as a public amenity and wildlife habitat, and to halt the problem of coastal erosion.

3) That Wicklow County Council, in conjunction with the OPW which has responsibility for the coastal protection, apply for funding to the EU Solidarity Fund (EUSF) of which Ireland is to receive almost €705million between the years 2014 - 2020.

4) That the designation of a "candidate" SAAO be applied to the stretch of coastline extending from Kilcoole to Wicklow Head in the 2016-2022 County Development Plan.

5) To include a loop walk from Broadlough to the coastline and back along the Murrough including a management plan and signage.

6) That the Cliff walk between the Glen Turn and Bride's Head walk is reinstated to include new access steps from the beach to the existing right of way.

Name: Sophia Cussen

Address: 'Robin's Rest'

5a Rocky Road upper  
Wicklow Town

18/2/16



County Development Plan ,  
Planning Department,  
Wicklow County Council,  
County Buildings,  
Wicklow

~~23~~

7 85

Dear Sir,

I wish to submit the following letter for inclusion in the County Development Plan 2016 - 2020:

Re: The Murrough – Coastal area from Wicklow Town to Kilcoole, to include Broadlough.

- 1) That access to the start of the Murrough be repaired to an acceptable level using the funds recently made available for such purpose. This to include a transition phase from the additional rock armour to offer immediate protection to the most vulnerable part of the Murrough and to include a design that would exclude rock revetment for any further coastal protection required.
- 2) That a medium to long-term strategic plan be drawn up without any delay, to preserve and protect the Murrough as a public amenity and wildlife habitat, and to halt the problem of coastal erosion.
- 3) That Wicklow County Council in conjunction to the OPW who have responsibility for the coastal protection apply for funding to the EU Solidarity Fund (EUSF) of which Ireland between the years 2014-2020 is to receive almost €705million.
- 4) That the designation of a "candidate" SAAO be applied to the stretch of coastline extending from Greystones to Wicklow Head in the 2016-2020 County Development Plan.
- 5) To include a loop walk from Broadlough to the coastline and back along the Murrough including a management plan and signage.
- 6) That the Cliff walk between the Glen Turn and Bride's Head walk is reinstated to include new access steps from the beach to the existing right of way.

Name: Alison Cuthbert

Address: Swords.

Dublin

F 86

County Development Plan ,  
Planning Department,  
Wicklow County Council,  
County Buildings,  
Wicklow

Dear Sir/Madam,

I wish to submit the following letter for inclusion in the County Development Plan 2016 - 2022:

Re: The Murrough – Coastal area from Wicklow Town to Kilcoole, to include Broadlough.

- 1) That access to the start of the Murrough be repaired and reinstated to an acceptable level using the funds recently made available for such purpose. This to include a transition phase from the additional rock armour to offer immediate protection to the most vulnerable part of the Murrough and to include a design that would exclude rock revetment for any further coastal protection required but include designs of breakwaters, seawalls and groins from the end of the transition phase.
- 2) That during the lifetime of the County Development Plan a medium to long-term strategic plan be drawn up without any delay, to preserve and protect the Murrough as a public amenity and wildlife habitat, and to halt the problem of coastal erosion.
- 3) That Wicklow County Council in conjunction with the OPW, who have responsibility for the coastal protection, apply for funding to the EU Solidarity Fund (EUSF) of which Ireland, is to receive almost €705million between the years 2014 – 2020.
- 4) That the designation of a "candidate" SAAO be applied to the stretch of coastline extending from Kilcoole to Wicklow Head in the 2016-2022 County Development Plan.
- 5) To include a loop walk from Broadlough to the coastline and back along the Murrough including a management plan and signage.
- 6) That the Cliff walk between the Glen Turn and Bride's Head walk is reinstated to include new access steps from the beach to the existing right of way.

Name:

Address:

Date:

*Shirley O'Connor de Bourcy*  
*106 Wicklow Road, Ash*  
*30/1/16*

*For folk sake !!*

F 87

County Development Plan ,  
Planning Department,  
Wicklow County Council,  
County Buildings,  
Wicklow

Dear Sir/Madam,

I wish to submit the following letter for inclusion in the County Development Plan 2016 - 2022:

Re: The Murrough – Coastal area from Wicklow Town to Kilcoole, to include Broadlough.

- 1) That access to the start of the Murrough be repaired and reinstated to an acceptable level using the funds recently made available for such purpose. This to include a transition phase from the additional rock armour to offer immediate protection to the most vulnerable part of the Murrough and to include a design that would exclude rock revetment for any further coastal protection required but include designs of breakwaters, seawalls and groins from the end of the transition phase.
- 2) That during the lifetime of the County Development Plan a medium to long-term strategic plan be drawn up without any delay, to preserve and protect the Murrough as a public amenity and wildlife habitat, and to halt the problem of coastal erosion.
- 3) That Wicklow County Council in conjunction with the OPW, who have responsibility for the coastal protection, apply for funding to the EU Solidarity Fund (EUSF) of which Ireland, is to receive almost €705million between the years 2014 – 2020.
- 4) That the designation of a "candidate" SAAO be applied to the stretch of coastline extending from Kilcoole to Wicklow Head in the 2016-2022 County Development Plan.
- 5) To include a loop walk from Broadlough to the coastline and back along the Murrough including a management plan and signage.
- 6) That the Cliff walk between the Glen Turn and Bride's Head walk is reinstated to include new access steps from the beach to the existing right of way.

Name:

Kathleen DeCunzio

Address:

30-1-2016

16 Urban Villa  
Wicklow town

County Development Plan,  
Planning Department,  
Wicklow County Council,  
County Buildings,  
Wicklow

F 88

Dear Sir,

I wish to submit the following letter for inclusion in the County Development Plan 2016 - 2020:

Re: The Murrough - Coastal area from Wicklow Town to Kilcoole, to include Broadlough.

- 1) That access to the start of the Murrough be repaired to an acceptable level using the funds recently made available for such purpose. This to include a transition phase from the additional rock armour to offer immediate protection to the most vulnerable part of the Murrough and to include a design that would exclude rock revetment for any further coastal protection required.
- 2) That a medium to long-term strategic plan be drawn up without any delay, to preserve and protect the Murrough as a public amenity and wildlife habitat, and to halt the problem of coastal erosion.
- 3) That Wicklow County Council in conjunction to the OPW who have responsibility for the coastal protection apply for funding to the EU Solidarity Fund (EUSF) of which Ireland between the years 2014-2020 is to receive almost €705million.
- 4) That the designation of a "candidate" SAAO be applied to the stretch of coastline extending from Greystones to Wicklow Head in the 2016-2020 County Development Plan.
- 5) To include a loop walk from Broadlough to the coastline and back along the Murrough including a management plan and signage.
- 6) That the Cliff walk between the Glen Turn and Bride's Head walk is reinstated to include new access steps from the beach to the existing right of way.

Name:

Craig Deegen

Address:

Deansgrange

Dublin

County Development Plan ,  
Planning Department,  
Wicklow County Council,  
County Buildings,  
Wicklow

F 89

Dear Sir/Madam,

I wish to submit the following letter for inclusion in the County Development Plan 2016 - 2022:

Re: The Murrough – Coastal area from Wicklow Town to Kilcoole, to include Broadlough.

- 1) That access to the start of the Murrough be repaired and reinstated to an acceptable level using the funds recently made available for such purpose. This to include a transition phase from the additional rock armour to offer immediate protection to the most vulnerable part of the Murrough and to include a design that would exclude rock revetment for any further coastal protection required but include designs of breakwaters, seawalls and groins from the end of the transition phase.
- 2) That during the lifetime of the County Development Plan a medium to long-term strategic plan be drawn up without any delay, to preserve and protect the Murrough as a public amenity and wildlife habitat, and to halt the problem of coastal erosion.
- 3) That Wicklow County Council in conjunction with the OPW, who have responsibility for the coastal protection, apply for funding to the EU Solidarity Fund (EUSF) of which Ireland, is to receive almost €705million between the years 2014 – 2020.
- 4) That the designation of a "candidate" SAAO be applied to the stretch of coastline extending from Kilcoole to Wicklow Head in the 2016-2022 County Development Plan.
- 5) To include a loop walk from Broadlough to the coastline and back along the Murrough including a management plan and signage.
- 6) That the Cliff walk between the Glen Turn and Bride's Head walk is reinstated to include new access steps from the beach to the existing right of way.

Name: Mr. D. L. L. L.

Address: Balhinaclogh  
Wicklow.

Date: 30/1/2016

I 90

County Development Plan ,  
Planning Department,  
Wicklow County Council,  
County Buildings,  
Wicklow

Dear Sir/Madam,

I wish to submit the following letter for inclusion in the County Development Plan 2016 - 2022:

Re: The Murrough – Coastal area from Wicklow Town to Kilcoole, to include Broadlough.

- 1) That access to the start of the Murrough be repaired and reinstated to an acceptable level using the funds recently made available for such purpose. This to include a transition phase from the additional rock armour to offer immediate protection to the most vulnerable part of the Murrough and to include a design that would exclude rock revetment for any further coastal protection required but include designs of breakwaters, seawalls and groins from the end of the transition phase.
- 2) That during the lifetime of the County Development Plan a medium to long-term strategic plan be drawn up without any delay, to preserve and protect the Murrough as a public amenity and wildlife habitat, and to halt the problem of coastal erosion.
- 3) That Wicklow County Council in conjunction with the OPW, who have responsibility for the coastal protection, apply for funding to the EU Solidarity Fund (EUSF) of which Ireland, is to receive almost €705million between the years 2014 – 2020.
- 4) That the designation of a "candidate" SAAO be applied to the stretch of coastline extending from Kilcoole to Wicklow Head in the 2016-2022 County Development Plan.
- 5) To include a loop walk from Broadlough to the coastline and back along the Murrough including a management plan and signage.
- 6) That the Cliff walk between the Glen Turn and Bride's Head walk is reinstated to include new access steps from the beach to the existing right of way.

Name: Doc Delaney

Address: 16, Urban Villas  
Wick

Date: 30-1-2016

F91

County Development Plan ,  
Planning Department,  
Wicklow County Council,  
County Buildings,  
Wicklow

Dear Sir/Madam,

I wish to submit the following letter for inclusion in the County Development Plan 2016 - 2022:

Re: The Murrough – Coastal area from Wicklow Town to Kilcoole, to include Broadlough.

- 1) That access to the start of the Murrough be repaired and reinstated to an acceptable level using the funds recently made available for such purpose. This to include a transition phase from the additional rock armour to offer immediate protection to the most vulnerable part of the Murrough and to include a design that would exclude rock revetment for any further coastal protection required but include designs of breakwaters, seawalls and groins from the end of the transition phase.
- 2) That during the lifetime of the County Development Plan a medium to long-term strategic plan be drawn up without any delay, to preserve and protect the Murrough as a public amenity and wildlife habitat, and to halt the problem of coastal erosion.
- 3) That Wicklow County Council in conjunction with the OPW, who have responsibility for the coastal protection, apply for funding to the EU Solidarity Fund (EUSF) of which Ireland, is to receive almost €705million between the years 2014 – 2020.
- 4) That the designation of a "candidate" SAAO be applied to the stretch of coastline extending from Kilcoole to Wicklow Head in the 2016-2022 County Development Plan.
- 5) To include a loop walk from Broadlough to the coastline and back along the Murrough including a management plan and signage.
- 6) That the Cliff walk between the Glen Turn and Bride's Head walk is reinstated to include new access steps from the beach to the existing right of way.

Name: SHIRLEY DELANEY

Address: 13 BAYVIEW GRANGE  
Wicklow Town

Date: 30/1/16

County Development Plan ,  
Planning Department,  
Wicklow County Council,  
County Buildings,  
Wicklow

I 92

Dear Sir,

I wish to submit the following letter for inclusion in the County Development Plan 2016 - 2020:

Re: The Murrough - Coastal area from Wicklow Town to Kilcoole, to include Broadlough.

- 1) That access to the start of the Murrough be repaired to an acceptable level using the funds recently made available for such purpose. This to include a transition phase from the additional rock armour to offer immediate protection to the most vulnerable part of the Murrough and to include a design that would exclude rock revetment for any further coastal protection required.
- 2) That a medium to long-term strategic plan be drawn up without any delay, to preserve and protect the Murrough as a public amenity and wildlife habitat, and to halt the problem of coastal erosion.
- 3) That Wicklow County Council in conjunction to the OPW who have responsibility for the coastal protection apply for funding to the EU Solidarity Fund (EUSF) of which Ireland between the years 2014-2020 is to receive almost €705million.
- 4) That the designation of a "candidate" SAAO be applied to the stretch of coastline extending from Greystones to Wicklow Head in the 2016-2020 County Development Plan.
- 5) To include a loop walk from Broadlough to the coastline and back along the Murrough including a management plan and signage.
- 6) That the Cliff walk between the Glen Turn and Bride's Head walk is reinstated to include new access steps from the beach to the existing right of way.

Name: Tom Dickinson

Address: London

England



County Development Plan ,  
Planning Department,  
Wicklow County Council,  
County Buildings,  
Wicklow

F 93

Dear Sir/Madam,

I wish to submit the following letter for inclusion in the County Development Plan 2016 - 2022:

Re: The Murrough – Coastal area from Wicklow Town to Kilcoole, to include Broadlough.

- 1) That access to the start of the Murrough be repaired and reinstated to an acceptable level using the funds recently made available for such purpose. This to include a transition phase from the additional rock armour to offer immediate protection to the most vulnerable part of the Murrough and to include a design that would exclude rock revetment for any further coastal protection required but include designs of breakwaters, seawalls and groins from the end of the transition phase.
- 2) That during the lifetime of the County Development Plan a medium to long-term strategic plan be drawn up without any delay, to preserve and protect the Murrough as a public amenity and wildlife habitat, and to halt the problem of coastal erosion.
- 3) That Wicklow County Council in conjunction with the OPW, who have responsibility for the coastal protection, apply for funding to the EU Solidarity Fund (EUSF) of which Ireland, is to receive almost €705million between the years 2014 – 2020.
- 4) That the designation of a "candidate" SAAO be applied to the stretch of coastline extending from Kilcoole to Wicklow Head in the 2016-2022 County Development Plan.
- 5) To include a loop walk from Broadlough to the coastline and back along the Murrough including a management plan and signage.
- 6) That the Cliff walk between the Glen Turn and Bride's Head walk is reinstated to include new access steps from the beach to the existing right of way.

Name: Mairéad Dickenson

Address: 5 A Glenview Rd.

Wicklow

I 94

County Development Plan ,  
Planning Department,  
Wicklow County Council,  
County Buildings,  
Wicklow

28 JAN 2016

Dear Sir/Madam,

I wish to submit the following letter for inclusion in the County Development Plan 2016 - 2022:

Re: The Murrough – Coastal area from Wicklow Town to Kilcoole, to include Broadlough.

- 1) That access to the start of the Murrough be repaired and reinstated to an acceptable level using the funds recently made available for such purpose. This to include a transition phase from the additional rock armour to offer immediate protection to the most vulnerable part of the Murrough and to include a design that would exclude rock revetment for any further coastal protection required but include designs of breakwaters, seawalls and groins from the end of the transition phase.
- 2) That during the lifetime of the County Development Plan a medium to long-term strategic plan be drawn up without any delay, to preserve and protect the Murrough as a public amenity and wildlife habitat, and to halt the problem of coastal erosion.
- 3) That Wicklow County Council in conjunction with the OPW, who have responsibility for the coastal protection, apply for funding to the EU Solidarity Fund (EUSF) of which Ireland, is to receive almost €705million between the years 2014 – 2020.
- 4) That the designation of a "candidate" SAAO be applied to the stretch of coastline extending from Kilcoole to Wicklow Head in the 2016-2022 County Development Plan.
- 5) To include a loop walk from Broadlough to the coastline and back along the Murrough including a management plan and signage.
- 6) That the Cliff walk between the Glen Turn and Bride's Head walk is reinstated to include new access steps from the beach to the existing right of way.

Name: Lisa Dickson

Address: 6A ST Laurence's Rd

Wicklow

F 95

County Development Plan ,  
Planning Department,  
Wicklow County Council,  
County Buildings,  
Wicklow

28 JAN 2016

Dear Sir/Madam,

I wish to submit the following letter for inclusion in the County Development Plan 2016 - 2022:

Re: The Murrough – Coastal area from Wicklow Town to Kilcoole, to include Broadlough.

- 1) That access to the start of the Murrough be repaired and reinstated to an acceptable level using the funds recently made available for such purpose. This to include a transition phase from the additional rock armour to offer immediate protection to the most vulnerable part of the Murrough and to include a design that would exclude rock revetment for any further coastal protection required but include designs of breakwaters, seawalls and groins from the end of the transition phase.
- 2) That during the lifetime of the County Development Plan a medium to long-term strategic plan be drawn up without any delay, to preserve and protect the Murrough as a public amenity and wildlife habitat, and to halt the problem of coastal erosion.
- 3) That Wicklow County Council in conjunction with the OPW, who have responsibility for the coastal protection, apply for funding to the EU Solidarity Fund (EUSF) of which Ireland, is to receive almost €705million between the years 2014 – 2020.
- 4) That the designation of a "candidate" SAAO be applied to the stretch of coastline extending from Kilcoole to Wicklow Head in the 2016-2022 County Development Plan.
- 5) To include a loop walk from Broadlough to the coastline and back along the Murrough including a management plan and signage.
- 6) That the Cliff walk between the Glen Turn and Bride's Head walk is reinstated to include new access steps from the beach to the existing right of way.

Name: Margaret Dickerson

Address: 6A ST LAWRENCE'S Rd  
Wicklow

F 96

County Development Plan ,  
Planning Department,  
Wicklow County Council,  
County Buildings,  
Wicklow

Dear Sir/Madam,

I wish to submit the following letter for inclusion in the County Development Plan 2016 - 2022:

Re: The Murrough – Coastal area from Wicklow Town to Kilcoole, to include Broadlough.

1) That access to the start of the Murrough be repaired and reinstated to an acceptable level using the funds recently made available for such purpose. This to include a transition phase from the additional rock armour to offer immediate protection to the most vulnerable part of the Murrough and to include a design that would exclude rock revetment for any further coastal protection required but include designs of breakwaters, seawalls and groins from the end of the transition phase.

2) That during the lifetime of the County Development Plan a medium to long-term strategic plan be drawn up without any delay, to preserve and protect the Murrough as a public amenity and wildlife habitat, and to halt the problem of coastal erosion.

3) That Wicklow County Council in conjunction with the OPW, who have responsibility for the coastal protection, apply for funding to the EU Solidarity Fund (EUSF) of which Ireland, is to receive almost €705million between the years 2014 – 2020.

4) That the designation of a "candidate" SAAO be applied to the stretch of coastline extending from Kilcoole to Wicklow Head in the 2016-2022 County Development Plan.

5) To include a loop walk from Broadlough to the coastline and back along the Murrough including a management plan and signage.

6) That the Cliff walk between the Glen Turn and Bride's Head walk is reinstated to include new access steps from the beach to the existing right of way.

Name: John Dillan

Address: 21 Marlton Crave

Wicklow town

Date: 30/01/16

F 97

County Development Plan ,  
Planning Department,  
Wicklow County Council,  
County Buildings,  
Wicklow

Dear Sir/Madam,

I wish to submit the following letter for inclusion in the County Development Plan 2016 - 2022:

Re: The Murrough – Coastal area from Wicklow Town to Kilcoole, to include Broadlough.

- 1) That access to the start of the Murrough be repaired and reinstated to an acceptable level using the funds recently made available for such purpose. This to include a transition phase from the additional rock armour to offer immediate protection to the most vulnerable part of the Murrough and to include a design that would exclude rock revetment for any further coastal protection required but include designs of breakwaters, seawalls and groins from the end of the transition phase.
- 2) That during the lifetime of the County Development Plan a medium to long-term strategic plan be drawn up without any delay, to preserve and protect the Murrough as a public amenity and wildlife habitat, and to halt the problem of coastal erosion.
- 3) That Wicklow County Council in conjunction with the OPW, who have responsibility for the coastal protection, apply for funding to the EU Solidarity Fund (EUSF) of which Ireland, is to receive almost €705million between the years 2014 – 2020.
- 4) That the designation of a "candidate" SAAO be applied to the stretch of coastline extending from Kilcoole to Wicklow Head in the 2016-2022 County Development Plan.
- 5) To include a loop walk from Broadlough to the coastline and back along the Murrough including a management plan and signage.
- 6) That the Cliff walk between the Glen Turn and Bride's Head walk is reinstated to include new access steps from the beach to the existing right of way.

Name: S Dillon

Address: 21 Marlboro Grove  
Wicklow

Date: 30/1/15

County Development Plan ,  
Planning Department,  
Wicklow County Council,  
County Buildings,  
Wicklow

F 98

Dear Sir/Madam,

I wish to submit the following letter for inclusion in the County Development Plan 2016 - 2022:

Re: The Murrough – Coastal area from Wicklow Town to Kilcoole, to include Broadlough.

- 1) That access to the start of the Murrough be repaired and reinstated to an acceptable level using the funds recently made available for such purpose. This to include a transition phase from the additional rock armour to offer immediate protection to the most vulnerable part of the Murrough and to include a design that would exclude rock revetment for any further coastal protection required but include designs of breakwaters, seawalls and groins from the end of the transition phase.
- 2) That during the lifetime of the County Development Plan a medium to long-term strategic plan be drawn up without any delay, to preserve and protect the Murrough as a public amenity and wildlife habitat, and to halt the problem of coastal erosion.
- 3) That Wicklow County Council in conjunction with the OPW, who have responsibility for the coastal protection, apply for funding to the EU Solidarity Fund (EUSF) of which Ireland, is to receive almost €705million between the years 2014 – 2020.
- 4) That the designation of a "candidate" SAAO be applied to the stretch of coastline extending from Kilcoole to Wicklow Head in the 2016-2022 County Development Plan.
- 5) To include a loop walk from Broadlough to the coastline and back along the Murrough including a management plan and signage.
- 6) That the Cliff walk between the Glen Turn and Bride's Head walk is reinstated to include new access steps from the beach to the existing right of way.

Name:

Margaret Dillon

Address:

63 PARKIN DRIVE  
WICKLOW TOWN

30/JAN 2016

County Development Plan ,  
Planning Department,  
Wicklow County Council,  
County Buildings,  
Wicklow

499

Dear Sir/Madam,

I wish to submit the following letter for inclusion in the County Development Plan 2016 - 2022:

Re: The Murrough – Coastal area from Wicklow Town to Kilcoole, to include Broadlough.

- 1) That access to the start of the Murrough be repaired and reinstated to an acceptable level using the funds recently made available for such purpose. This to include a transition phase from the additional rock armour to offer immediate protection to the most vulnerable part of the Murrough and to include a design that would exclude rock revetment for any further coastal protection required but include designs of breakwaters, seawalls and groins from the end of the transition phase.
- 2) That during the lifetime of the County Development Plan a medium to long-term strategic plan be drawn up without any delay, to preserve and protect the Murrough as a public amenity and wildlife habitat, and to halt the problem of coastal erosion.
- 3) That Wicklow County Council in conjunction with the OPW, who have responsibility for the coastal protection, apply for funding to the EU Solidarity Fund (EUSF) of which Ireland, is to receive almost €705million between the years 2014 – 2020.
- 4) That the designation of a "candidate" SAAO be applied to the stretch of coastline extending from Kilcoole to Wicklow Head in the 2016-2022 County Development Plan.
- 5) To include a loop walk from Broadlough to the coastline and back along the Murrough including a management plan and signage.
- 6) That the Cliff walk between the Glen Turn and Bride's Head walk is reinstated to include new access steps from the beach to the existing right of way.

Name: Ms Inès Dillon

Address: 34 St Laurence's Park  
Wicklow

Date: 30/01/2016

County Development Plan ,  
Planning Department,  
Wicklow County Council,  
County Buildings,  
Wicklow

4 100

Dear Sir,

I wish to submit the following letter for inclusion in the County Development Plan 2016 - 2020:

Re: The Murrough - Coastal area from Wicklow Town to Kilcoole, to include Broadlough.

- 1) That access to the start of the Murrough be repaired to an acceptable level using the funds recently made available for such purpose. This to include a transition phase from the additional rock armour to offer immediate protection to the most vulnerable part of the Murrough and to include a design that would exclude rock revetment for any further coastal protection required.
- 2) That a medium to long-term strategic plan be drawn up without any delay, to preserve and protect the Murrough as a public amenity and wildlife habitat, and to halt the problem of coastal erosion.
- 3) That Wicklow County Council in conjunction to the OPW who have responsibility for the coastal protection apply for funding to the EU Solidarity Fund (EUSF) of which Ireland between the years 2014-2020 is to receive almost €705million.
- 4) That the designation of a "candidate" SAAO be applied to the stretch of coastline extending from Greystones to Wicklow Head in the 2016-2020 County Development Plan.
- 5) To include a loop walk from Broadlough to the coastline and back along the Murrough including a management plan and signage.
- 6) That the Cliff walk between the Glen Turn and Bride's Head walk is reinstated to include new access steps from the beach to the existing right of way.

Name:

Address:

Peter Dillon  
Barry  
Col. O'Rourke



County Development Plan ,  
Planning Department,  
Wicklow County Council,  
County Buildings,  
Wicklow

F 101

Dear Sir/Madam,

I wish to submit the following letter for inclusion in the County Development Plan 2016 - 2022:

Re: The Murrough – Coastal area from Wicklow Town to Kilcoole, to include Broadlough.

1) That access to the start of the Murrough be repaired and reinstated to an acceptable level using the funds recently made available for such purpose. This to include a transition phase from the additional rock armour to offer immediate protection to the most vulnerable part of the Murrough and to include a design that would exclude rock revetment for any further coastal protection required but include designs of breakwaters, seawalls and groins from the end of the transition phase.

2) That during the lifetime of the County Development Plan a medium to long-term strategic plan be drawn up without any delay, to preserve and protect the Murrough as a public amenity and wildlife habitat, and to halt the problem of coastal erosion.

3) That Wicklow County Council in conjunction with the OPW, who have responsibility for the coastal protection, apply for funding to the EU Solidarity Fund (EUSF) of which Ireland, is to receive almost €705million between the years 2014 – 2020.

4) That the designation of a "candidate" SAAO be applied to the stretch of coastline extending from Kilcoole to Wicklow Head in the 2016-2022 County Development Plan.

5) To include a loop walk from Broadlough to the coastline and back along the Murrough including a management plan and signage.

6) That the Cliff walk between the Glen Turn and Bride's Head walk is reinstated to include new access steps from the beach to the existing right of way.

Name: Jackie Dolan

Address: Greenhill Rd

Wicklow

Date: 30/01/2016.

County Development Plan,  
Planning Department,  
Wicklow County Council,  
County Buildings,  
Wicklow

F102

19 JAN 2016

Dear Sir,

I wish to submit the following letter for inclusion in the County Development Plan 2016 - 2020:

Re: The Murrough - Coastal area from Wicklow Town to Kilcoole, to include Broadlough.

1) That access to the start of the Murrough be repaired to an acceptable level using the funds recently made available for such purpose. This to include a transition phase from the additional rock armour to offer immediate protection to the most vulnerable part of the Murrough and to include a design that would exclude rock revetment for any further coastal protection required.

2) That a medium to long-term strategic plan be drawn up without any delay, to preserve and protect the Murrough as a public amenity and wildlife habitat, and to halt the problem of coastal erosion.

3) That Wicklow County Council in conjunction to the OPW who have responsibility for the coastal protection apply for funding to the EU Solidarity Fund (EUSF) of which Ireland between the years 2014-2020 is to receive almost €705million.

4) That the designation of a "candidate" SAAO be applied to the stretch of coastline extending from Greystones to Wicklow Head in the 2016-2020 County Development Plan.

5) To include a loop walk from Broadlough to the coastline and back along the Murrough including a management plan and signage.

6) That the Cliff walk between the Glen Turn and Bride's Head walk is reinstated to include new access steps from the beach to the existing right of way.

Name:

Mairéad Dowling

Address:

Dunbar Road

Wicklow

103

County Development Plan ,  
Planning Department,  
Wicklow County Council,  
County Buildings,  
Wicklow

Dear Sir/Madam,

I wish to submit the following letter for inclusion in the County Development Plan 2016 - 2022:

Re: The Murrough – Coastal area from Wicklow Town to Kilcoole, to include Broadlough.

1) That access to the start of the Murrough be repaired and reinstated to an acceptable level using the funds recently made available for such purpose. This to include a transition phase from the additional rock armour to offer immediate protection to the most vulnerable part of the Murrough and to include a design that would exclude rock revetment for any further coastal protection required but include designs of breakwaters, seawalls and groins from the end of the transition phase.

2) That during the lifetime of the County Development Plan a medium to long-term strategic plan be drawn up without any delay, to preserve and protect the Murrough as a public amenity and wildlife habitat, and to halt the problem of coastal erosion.

3) That Wicklow County Council in conjunction with the OPW, who have responsibility for the coastal protection, apply for funding to the EU Solidarity Fund (EUSF) of which Ireland, is to receive almost €705million between the years 2014 – 2020.

4) That the designation of a "candidate" SAAO be applied to the stretch of coastline extending from Kilcoole to Wicklow Head in the 2016-2022 County Development Plan.

5) To include a loop walk from Broadlough to the coastline and back along the Murrough including a management plan and signage.

6) That the Cliff walk between the Glen Turn and Bride's Head walk is reinstated to include new access steps from the beach to the existing right of way.

Name: Helen Downey

Address: 3 The Murrough, Wicklow  
Town

Date: 30/1/16

County Development Plan,  
Planning Department,  
Wicklow County Council,  
County Buildings,  
Wicklow

F 104



Dear Sir/Madam,

I wish to submit the following letter for inclusion in the County Development Plan 2016 - 2022:

Re: The Murrough - Coastal area from Wicklow Town to Kilcoole, to include Broadlough.

- 1) That access to the start of the Murrough be repaired and reinstated to an acceptable level using the funds recently made available for such purpose. This to include a transition phase from the additional rock armour to offer immediate protection to the most vulnerable part of the Murrough and to include a design that would exclude rock revetment for any further coastal protection required but include designs of breakwaters, seawalls and groins from the end of the transition phase.
- 2) That during the lifetime of the County Development Plan a medium to long-term strategic plan be drawn up without any delay, to preserve and protect the Murrough as a public amenity and wildlife habitat, and to halt the problem of coastal erosion.
- 3) That Wicklow County Council in conjunction with the OPW, who have responsibility for the coastal protection, apply for funding to the EU Solidarity Fund (EUSF) of which Ireland, is to receive almost €705million between the years 2014 - 2020.
- 4) That the designation of a "candidate" SAAO be applied to the stretch of coastline extending from Kilcoole to Wicklow Head in the 2016-2022 County Development Plan.
- 5) To include a loop walk from Broadlough to the coastline and back along the Murrough including a management plan and signage.
- 6) That the Cliff walk between the Glen Turn and Bride's Head walk is reinstated to include new access steps from the beach to the existing right of way.

Name: Sinead Dorney


Address: Beechmore Lodge, Blacklitch,

Magheramore, Wicklow

Date: 27 - JANUARY - 2016

F105

County Development Plan,  
Planning Department,  
Wicklow County Council,  
County Buildings,  
Wicklow



Dear Sir/Madam,

I wish to submit the following letter for inclusion in the County Development Plan 2016 - 2022:

Re: The Murrough - Coastal area from Wicklow Town to Kilcoole, to include Broadlough.

- 1) That access to the start of the Murrough be repaired and reinstated to an acceptable level using the funds recently made available for such purpose. This to include a transition phase from the additional rock armour to offer immediate protection to the most vulnerable part of the Murrough and to include a design that would exclude rock revetment for any further coastal protection required but include designs of breakwaters, seawalls and groins from the end of the transition phase.
- 2) That during the lifetime of the County Development Plan a medium to long-term strategic plan be drawn up without any delay, to preserve and protect the Murrough as a public amenity and wildlife habitat, and to halt the problem of coastal erosion.
- 3) That Wicklow County Council in conjunction with the OPW, who have responsibility for the coastal protection, apply for funding to the EU Solidarity Fund (EUSF) of which Ireland, is to receive almost €705million between the years 2014 - 2020.
- 4) That the designation of a "candidate" SAAO be applied to the stretch of coastline extending from Kilcoole to Wicklow Head in the 2016-2022 County Development Plan.
- 5) To include a loop walk from Broadlough to the coastline and back along the Murrough including a management plan and signage.
- 6) That the Cliff walk between the Glen Turn and Bride's Head walk is reinstated to include new access steps from the beach to the existing right of way.

Name:

Address:

*Frank Downes*  
*Beechmore Lodge, Blackthorn, Magheramore, Co. Wicklow*

Date:

*27<sup>th</sup> / 01 / 2016*

County Development Plan ,  
Planning Department,  
Wicklow County Council,  
County Buildings,  
Wicklow

F 106

Dear Sir/Madam,

I wish to submit the following letter for inclusion in the County Development Plan 2016 - 2022:

Re: The Murrough – Coastal area from Wicklow Town to Kilcoole, to include Broadlough.

1) That access to the start of the Murrough be repaired and reinstated to an acceptable level using the funds recently made available for such purpose. This to include a transition phase from the additional rock armour to offer immediate protection to the most vulnerable part of the Murrough and to include a design that would exclude rock revetment for any further coastal protection required but include designs of breakwaters, seawalls and groins from the end of the transition phase.

2) That during the lifetime of the County Development Plan a medium to long-term strategic plan be drawn up without any delay, to preserve and protect the Murrough as a public amenity and wildlife habitat, and to halt the problem of coastal erosion.

3) That Wicklow County Council in conjunction with the OPW, who have responsibility for the coastal protection, apply for funding to the EU Solidarity Fund (EUSF) of which Ireland, is to receive almost €705million between the years 2014 – 2020.

4) That the designation of a "candidate" SAAO be applied to the stretch of coastline extending from Kilcoole to Wicklow Head in the 2016-2022 County Development Plan.

5) To include a loop walk from Broadlough to the coastline and back along the Murrough including a management plan and signage.

6) That the Cliff walk between the Glen Turn and Bride's Head walk is reinstated to include new access steps from the beach to the existing right of way.

Name: Christine Downey

Address: 3 The Murrough, Wicklow  
Town

Date: 30/1/16

County Development Plan,  
Planning Department,  
Wicklow County Council,  
County Buildings,  
Wicklow

I 107

Dear Sir,

I wish to submit the following letter for inclusion in the County Development Plan 2016 - 2020:

Re: The Murrough - Coastal area from Wicklow Town to Kilcoole, to include Broadlough.

- 1) That access to the start of the Murrough be repaired to an acceptable level using the funds recently made available for such purpose. This to include a transition phase from the additional rock armour to offer immediate protection to the most vulnerable part of the Murrough and to include a design that would exclude rock revetment for any further coastal protection required.
- 2) That a medium to long-term strategic plan be drawn up without any delay, to preserve and protect the Murrough as a public amenity and wildlife habitat, and to halt the problem of coastal erosion.
- 3) That Wicklow County Council in conjunction to the OPW who have responsibility for the coastal protection apply for funding to the EU Solidarity Fund (EUSF) of which Ireland between the years 2014-2020 is to receive almost €705million.
- 4) That the designation of a "candidate" SAAO be applied to the stretch of coastline extending from Greystones to Wicklow Head in the 2016-2020 County Development Plan.
- 5) To include a loop walk from Broadlough to the coastline and back along the Murrough including a management plan and signage.
- 6) That the Cliff walk between the Glen Turn and Bride's Head walk is reinstated to include new access steps from the beach to the existing right of way.

Name: Mary Doyle

Address: Gorey

Co. Wick

County Development Plan ,  
Planning Department,  
Wicklow County Council,  
County Buildings,  
Wicklow

F 108

Dear Sir,

I wish to submit the following letter for inclusion in the County Development Plan 2016 - 2020:

Re: The Murrough - Coastal area from Wicklow Town to Kilcoole, to include Broadlough.

- 1) That access to the start of the Murrough be repaired to an acceptable level using the funds recently made available for such purpose. This to include a transition phase from the additional rock armour to offer immediate protection to the most vulnerable part of the Murrough and to include a design that would exclude rock revetment for any further coastal protection required.
- 2) That a medium to long-term strategic plan be drawn up without any delay, to preserve and protect the Murrough as a public amenity and wildlife habitat, and to halt the problem of coastal erosion.
- 3) That Wicklow County Council in conjunction to the OPW who have responsibility for the coastal protection apply for funding to the EU Solidarity Fund (EUSF) of which Ireland between the years 2014-2020 is to receive almost €705million.
- 4) That the designation of a "candidate" SAAO be applied to the stretch of coastline extending from Greystones to Wicklow Head in the 2016-2020 County Development Plan.
- 5) To include a loop walk from Broadlough to the coastline and back along the Murrough including a management plan and signage.
- 6) That the Cliff walk between the Glen Turn and Bride's Head walk is reinstated to include new access steps from the beach to the existing right of way.

Name: Michael Doyle

Address: Gorey  
Wexford



County Development Plan,  
Planning Department,  
Wicklow County Council,  
County Buildings,  
Wicklow

F109

Dear Sir/Madam,

I wish to submit the following letter for inclusion in the County Development Plan 2016 - 2022:

Re: The Murrough - Coastal area from Wicklow Town to Kilcoole, to include Broadlough.

1) That access to the start of the Murrough be repaired and reinstated to an acceptable level using the funds recently made available for such purpose. This to include a transition phase at the end of the additional rock armour to offer immediate protection to the most vulnerable part of the Murrough and to include a design that would exclude rock revetment for any further coastal protection required but include designs of breakwaters, seawalls and groins from the end of the transition phase.

2) That during the lifetime of the County Development Plan a medium to long-term strategic plan be drawn up without any delay, to preserve and protect the Murrough as a public amenity and wildlife habitat, and to halt the problem of coastal erosion.

3) That Wicklow County Council, in conjunction with the OPW which has responsibility for the coastal protection, apply for funding to the EU Solidarity Fund (EUSF) of which Ireland is to receive almost €705million between the years 2014 - 2020.

4) That the designation of a "candidate" SAAO be applied to the stretch of coastline extending from Kilcoole to Wicklow Head in the 2016-2022 County Development Plan.

5) To include a loop walk from Broadlough to the coastline and back along the Murrough including a management plan and signage.

6) That the Cliff walk between the Glen Turn and Bride's Head walk is reinstated to include new access steps from the beach to the existing right of way.

Name: Nicola Doyle

Address: THE WOODS

RATHDRUM (WICKLOW TOWN ORIGINALLY)

21/1/16

County Development Plan ,  
Planning Department,  
Wicklow County Council,  
County Buildings,  
Wicklow

F110

Dear Sir/Madam,

I wish to submit the following letter for inclusion in the County Development Plan 2016 - 2022:

Re: The Murrough – Coastal area from Wicklow Town to Kilcoole, to include Broadlough.

1) That access to the start of the Murrough be repaired and reinstated to an acceptable level using the funds recently made available for such purpose. This to include a transition phase from the additional rock armour to offer immediate protection to the most vulnerable part of the Murrough and to include a design that would exclude rock revetment for any further coastal protection required but include designs of breakwaters, seawalls and groins from the end of the transition phase.

2) That during the lifetime of the County Development Plan a medium to long-term strategic plan be drawn up without any delay, to preserve and protect the Murrough as a public amenity and wildlife habitat, and to halt the problem of coastal erosion.

3) That Wicklow County Council in conjunction with the OPW, who have responsibility for the coastal protection, apply for funding to the EU Solidarity Fund (EUSF) of which Ireland, is to receive almost €705million between the years 2014 – 2020.

4) That the designation of a "candidate" SAAO be applied to the stretch of coastline extending from Kilcoole to Wicklow Head in the 2016-2022 County Development Plan.

5) To include a loop walk from Broadlough to the coastline and back along the Murrough including a management plan and signage.

6) That the Cliff walk between the Glen Turn and Bride's Head walk is reinstated to include new access steps from the beach to the existing right of way.

Name: Eamon Doyle

Address: 66 Hill View

Wicklow

Date: 29-1-2016

County Development Plan ,  
Planning Department,  
Wicklow County Council,  
County Buildings,  
Wicklow

I 111

Dear Sir/Madam,

I wish to submit the following letter for inclusion in the County Development Plan 2016 - 2022:

Re: The Murrough – Coastal area from Wicklow Town to Kilcoole, to include Broadlough.

- 1) That access to the start of the Murrough be repaired and reinstated to an acceptable level using the funds recently made available for such purpose. This to include a transition phase from the additional rock armour to offer immediate protection to the most vulnerable part of the Murrough and to include a design that would exclude rock revetment for any further coastal protection required but include designs of breakwaters, seawalls and groins from the end of the transition phase.
- 2) That during the lifetime of the County Development Plan a medium to long-term strategic plan be drawn up without any delay, to preserve and protect the Murrough as a public amenity and wildlife habitat, and to halt the problem of coastal erosion.
- 3) That Wicklow County Council in conjunction with the OPW, who have responsibility for the coastal protection, apply for funding to the EU Solidarity Fund (EUSF) of which Ireland, is to receive almost €705million between the years 2014 – 2020.
- 4) That the designation of a "candidate" SAAO be applied to the stretch of coastline extending from Kilcoole to Wicklow Head in the 2016-2022 County Development Plan.
- 5) To include a loop walk from Broadlough to the coastline and back along the Murrough including a management plan and signage.
- 6) That the Cliff walk between the Glen Turn and Bride's Head walk is reinstated to include new access steps from the beach to the existing right of way.

Name: Pauline Doyle

Address: 4 Castle Quay  
Wicklow

Date: 30/1/2016

County Development Plan ,  
Planning Department,  
Wicklow County Council,  
County Buildings,  
Wicklow

F112

Dear Sir/Madam,

I wish to submit the following letter for inclusion in the County Development Plan 2016 - 2022:

Re: The Murrough – Coastal area from Wicklow Town to Kilcoole, to include Broadlough.

1) That access to the start of the Murrough be repaired and reinstated to an acceptable level using the funds recently made available for such purpose. This to include a transition phase from the additional rock armour to offer immediate protection to the most vulnerable part of the Murrough and to include a design that would exclude rock revetment for any further coastal protection required but include designs of breakwaters, seawalls and groins from the end of the transition phase.

2) That during the lifetime of the County Development Plan a medium to long-term strategic plan be drawn up without any delay, to preserve and protect the Murrough as a public amenity and wildlife habitat, and to halt the problem of coastal erosion.

3) That Wicklow County Council in conjunction with the OPW, who have responsibility for the coastal protection, apply for funding to the EU Solidarity Fund (EUSF) of which Ireland, is to receive almost €705million between the years 2014 – 2020.

4) That the designation of a "candidate" SAAO be applied to the stretch of coastline extending from Kilcoole to Wicklow Head in the 2016-2022 County Development Plan.

5) To include a loop walk from Broadlough to the coastline and back along the Murrough including a management plan and signage.

6) That the Cliff walk between the Glen Turn and Bride's Head walk is reinstated to include new access steps from the beach to the existing right of way.

Name: Elizabeth Doyle  
Address: 1 Malpin Court  
Wicklow Town  
Date: 30-1-16

County Development Plan ,  
Planning Department,  
Wicklow County Council,  
County Buildings,  
Wicklow

I 113

Dear Sir/Madam,

I wish to submit the following letter for inclusion in the County Development Plan 2016 - 2022:

Re: The Murrough – Coastal area from Wicklow Town to Kilcoole, to include Broadlough.

- 1) That access to the start of the Murrough be repaired and reinstated to an acceptable level using the funds recently made available for such purpose. This to include a transition phase from the additional rock armour to offer immediate protection to the most vulnerable part of the Murrough and to include a design that would exclude rock revetment for any further coastal protection required but include designs of breakwaters, seawalls and groins from the end of the transition phase.
- 2) That during the lifetime of the County Development Plan a medium to long-term strategic plan be drawn up without any delay, to preserve and protect the Murrough as a public amenity and wildlife habitat, and to halt the problem of coastal erosion.
- 3) That Wicklow County Council in conjunction with the OPW, who have responsibility for the coastal protection, apply for funding to the EU Solidarity Fund (EUSF) of which Ireland, is to receive almost €705million between the years 2014 – 2020.
- 4) That the designation of a "candidate" SAAO be applied to the stretch of coastline extending from Kilcoole to Wicklow Head in the 2016-2022 County Development Plan.
- 5) To include a loop walk from Broadlough to the coastline and back along the Murrough including a management plan and signage.
- 6) That the Cliff walk between the Glen Turn and Bride's Head walk is reinstated to include new access steps from the beach to the existing right of way.

Name:

Catherine Doyle

Address:

2 Glenview Rd  
Wicklow

Date:

30/1/16

County Development Plan ,  
Planning Department,  
Wicklow County Council,  
County Buildings,  
Wicklow

F 114

Dear Sir/Madam,

I wish to submit the following letter for inclusion in the County Development Plan 2016 - 2022:

Re: The Murrough – Coastal area from Wicklow Town to Kilcoole, to include Broadlough.

- 1) That access to the start of the Murrough be repaired and reinstated to an acceptable level using the funds recently made available for such purpose. This to include a transition phase from the additional rock armour to offer immediate protection to the most vulnerable part of the Murrough and to include a design that would exclude rock revetment for any further coastal protection required but include designs of breakwaters, seawalls and groins from the end of the transition phase.
- 2) That during the lifetime of the County Development Plan a medium to long-term strategic plan be drawn up without any delay, to preserve and protect the Murrough as a public amenity and wildlife habitat, and to halt the problem of coastal erosion.
- 3) That Wicklow County Council in conjunction with the OPW, who have responsibility for the coastal protection, apply for funding to the EU Solidarity Fund (EUSF) of which Ireland, is to receive almost €705million between the years 2014 – 2020.
- 4) That the designation of a "candidate" SAAO be applied to the stretch of coastline extending from Kilcoole to Wicklow Head in the 2016-2022 County Development Plan.
- 5) To include a loop walk from Broadlough to the coastline and back along the Murrough including a management plan and signage.
- 6) That the Cliff walk between the Glen Turn and Bride's Head walk is reinstated to include new access steps from the beach to the existing right of way.

Name:

John Doyle John Doyle?

Address:

4 Castle Rock

Date:

30.1.16

County Development Plan ,  
Planning Department,  
Wicklow County Council,  
County Buildings,  
Wicklow

F115

Dear Sir/Madam,

I wish to submit the following letter for inclusion in the County Development Plan 2016 - 2022:

Re: The Murrough – Coastal area from Wicklow Town to Kilcoole, to include Broadlough.

- 1) That access to the start of the Murrough be repaired and reinstated to an acceptable level using the funds recently made available for such purpose. This to include a transition phase from the additional rock armour to offer immediate protection to the most vulnerable part of the Murrough and to include a design that would exclude rock revetment for any further coastal protection required but include designs of breakwaters, seawalls and groins from the end of the transition phase.
- 2) That during the lifetime of the County Development Plan a medium to long-term strategic plan be drawn up without any delay, to preserve and protect the Murrough as a public amenity and wildlife habitat, and to halt the problem of coastal erosion.
- 3) That Wicklow County Council in conjunction with the OPW, who have responsibility for the coastal protection, apply for funding to the EU Solidarity Fund (EUSF) of which Ireland, is to receive almost €705million between the years 2014 – 2020.
- 4) That the designation of a "candidate" SAAO be applied to the stretch of coastline extending from Kilcoole to Wicklow Head in the 2016-2022 County Development Plan.
- 5) To include a loop walk from Broadlough to the coastline and back along the Murrough including a management plan and signage.
- 6) That the Cliff walk between the Glen Turn and Bride's Head walk is reinstated to include new access steps from the beach to the existing right of way.

Name:

*Sal Doyle*

Sal Doyle

Address:

*65 Hillview Park, Dublin 18*

County Development Plan,  
Planning Department,  
Wicklow County Council,  
County Buildings,  
Wicklow

I 116

Dear Sir,

I wish to submit the following letter for inclusion in the County Development Plan 2016 - 2020:

Re: The Murrough - Coastal area from Wicklow Town to Kilcoole, to include Broadlough.

- 1) That access to the start of the Murrough be repaired to an acceptable level using the funds recently made available for such purpose. This to include a transition phase from the additional rock armour to offer immediate protection to the most vulnerable part of the Murrough and to include a design that would exclude rock revetment for any further coastal protection required.
- 2) That a medium to long-term strategic plan be drawn up without any delay, to preserve and protect the Murrough as a public amenity and wildlife habitat, and to halt the problem of coastal erosion.
- 3) That Wicklow County Council in conjunction to the OPW who have responsibility for the coastal protection apply for funding to the EU Solidarity Fund (EUSF) of which Ireland between the years 2014-2020 is to receive almost €705million.
- 4) That the designation of a "candidate" SAAO be applied to the stretch of coastline extending from Greystones to Wicklow Head in the 2016-2020 County Development Plan.
- 5) To include a loop walk from Broadlough to the coastline and back along the Murrough including a management plan and signage.
- 6) That the Cliff walk between the Glen Turn and Bride's Head walk is reinstated to include new access steps from the beach to the existing right of way.

Name:

Address:

Conor Doyle  
Gorey  
County Wexford



County Development Plan,  
Planning Department,  
Wicklow County Council,  
County Buildings,  
Wicklow



F117

Dear Sir/Madam,

I wish to submit the following letter for inclusion in the County Development Plan 2016 - 2022:

Re: The Murrough - Coastal area from Wicklow Town to Kilcoole, to include Broadlough.

1) That access to the start of the Murrough be repaired and reinstated to an acceptable level using the funds recently made available for such purpose. This to include a transition phase at the end of the additional rock armour to offer immediate protection to the most vulnerable part of the Murrough and to include a design that would exclude rock revetment for any further coastal protection required but include designs of breakwaters, seawalls and groins from the end of the transition phase.

2) That during the lifetime of the County Development Plan a medium to long-term strategic plan be drawn up without any delay, to preserve and protect the Murrough as a public amenity and wildlife habitat, and to halt the problem of coastal erosion.

3) That Wicklow County Council, in conjunction with the OPW which has responsibility for the coastal protection, apply for funding to the EU Solidarity Fund (EUSF) of which Ireland is to receive almost €705million between the years 2014 - 2020.

4) That the designation of a "candidate" SAAO be applied to the stretch of coastline extending from Kilcoole to Wicklow Head in the 2016-2022 County Development Plan.

5) To include a loop walk from Broadlough to the coastline and back along the Murrough including a management plan and signage.

6) That the Cliff walk between the Glen Turn and Bride's Head walk is reinstated to include new access steps from the beach to the existing right of way.

Name: Lyla Doyle

Address: Dunbar Rd

Wicklow

\_\_\_\_\_

County Development Plan,  
Planning Department,  
Wicklow County Council,  
County Buildings,  
Wicklow

F118

Dear Sir/Madam,

I wish to submit the following letter for inclusion in the County Development Plan 2016 - 2022:

Re: The Murrough - Coastal area from Wicklow Town to Kilcoole, to include Broadlough.

1) That access to the start of the Murrough be repaired and reinstated to an acceptable level using the funds recently made available for such purpose. This to include a transition phase at the end of the additional rock armour to offer immediate protection to the most vulnerable part of the Murrough and to include a design that would exclude rock revetment for any further coastal protection required but include designs of breakwaters, seawalls and groins from the end of the transition phase.

2) That during the lifetime of the County Development Plan a medium to long-term strategic plan be drawn up without any delay, to preserve and protect the Murrough as a public amenity and wildlife habitat, and to halt the problem of coastal erosion.

3) That Wicklow County Council, in conjunction with the OPW which has responsibility for the coastal protection, apply for funding to the EU Solidarity Fund (EUSF) of which Ireland is to receive almost €705million between the years 2014 - 2020.

4) That the designation of a "candidate" SAAO be applied to the stretch of coastline extending from Kilcoole to Wicklow Head in the 2016-2022 County Development Plan.

5) To include a loop walk from Broadlough to the coastline and back along the Murrough including a management plan and signage.

6) That the Cliff walk between the Glen Turn and Bride's Head walk is reinstated to include new access steps from the beach to the existing right of way.

Name: Wadeen Doyle

Address: Mt Carmel

Ave

Wicklow

29.1.2016.

County Development Plan ,  
Planning Department,  
Wicklow County Council,  
County Buildings,  
Wicklow

F119 ~~119~~

Dear Sir,

I wish to submit the following letter for inclusion in the County Development Plan 2016 - 2020:

Re: The Murrough - Coastal area from Wicklow Town to Kilcoole, to include Broadlough.

- 1) That access to the start of the Murrough be repaired to an acceptable level using the funds recently made available for such purpose. This to include a transition phase from the additional rock armour to offer immediate protection to the most vulnerable part of the Murrough and to include a design that would exclude rock revetment for any further coastal protection required.
- 2) That a medium to long-term strategic plan be drawn up without any delay, to preserve and protect the Murrough as a public amenity and wildlife habitat, and to halt the problem of coastal erosion.
- 3) That Wicklow County Council in conjunction to the OPW who have responsibility for the coastal protection apply for funding to the EU Solidarity Fund (EUSF) of which Ireland between the years 2014-2020 is to receive almost €705million.
- 4) That the designation of a "candidate" SAAO be applied to the stretch of coastline extending from Greystones to Wicklow Head in the 2016-2020 County Development Plan.
- 5) To include a loop walk from Broadlough to the coastline and back along the Murrough including a management plan and signage.
- 6) That the Cliff walk between the Glen Turn and Bride's Head walk is reinstated to include new access steps from the beach to the existing right of way.

Name: Michael Doyle

Address: 54 Davitt Drive

Wexford

F120

County Development Plan ,  
Planning Department,  
Wicklow County Council,  
County Buildings,  
Wicklow

F120

SCANNED

Dear Sir/Madam,

I wish to submit the following letter for inclusion in the County Development Plan 2016 - 2022:

Re: The Murrough – Coastal area from Wicklow Town to Kilcoole, to include Broadlough.

- 1) That access to the start of the Murrough be repaired and reinstated to an acceptable level using the funds recently made available for such purpose. This to include a transition phase from the additional rock armour to offer immediate protection to the most vulnerable part of the Murrough and to include a design that would exclude rock revetment for any further coastal protection required but include designs of breakwaters, seawalls and groins from the end of the transition phase.
- 2) That during the lifetime of the County Development Plan a medium to long-term strategic plan be drawn up without any delay, to preserve and protect the Murrough as a public amenity and wildlife habitat, and to halt the problem of coastal erosion.
- 3) That Wicklow County Council in conjunction with the OPW, who have responsibility for the coastal protection, apply for funding to the EU Solidarity Fund (EUSF) of which Ireland, is to receive almost €705million between the years 2014 – 2020.
- 4) That the designation of a "candidate" SAAO be applied to the stretch of coastline extending from Kilcoole to Wicklow Head in the 2016-2022 County Development Plan.
- 5) To include a loop walk from Broadlough to the coastline and back along the Murrough including a management plan and signage.
- 6) That the Cliff walk between the Glen Turn and Bride's Head walk is reinstated to include new access steps from the beach to the existing right of way.

Name: BERNIE DOYLE

Address: 30, CRINION PARK  
WICKLOW TOWN

Date: 30/1/16

County Development Plan,  
Planning Department,  
Wicklow County Council,  
County Buildings,  
Wicklow.

I 121

SCANNED

Dear Sir,

I wish to submit the following letter for Inclusion in the County Development Plan 2016-2020:

Re: The Murrough-Coastal area from Wicklow Town to Kilcoole, to include Broadlough.


- 1) That access to the start of the Murrough be repaired to an acceptable level using the funds recently made available for such purpose. This to include a transition phase from the additional rock armour to offer immediate protection to the most vulnerable part of the Murrough and to include a design that would exclude rock revetment for any further coastal protection required.
- 2) That a medium to long term strategic plan be drawn up without any delay, to preserve and protect the Murrough as a public amenity and wildlife habitat, and to halt the problem of coastal erosion.
- 3) That Wicklow County Council in conjunction with the OPW who have responsibility for coastal protection apply for funding to the EU Solidarity Fund (EUSF) of which Ireland between the years 2014-2020 is to receive almost €705million.
- 4) That the designation of a "candidate" SAAO be applied to the stretch of coastline extending from Greystones to Wicklow Head in the 2016-2020 County Development Plan.
- 5) To include a loop walk from Broadlough to the coastline and back along the Murrough including a management plan and signage.
- 6) That the Cliff walk between the Glen Turn and Bride's Head walk is reinstated to include new access steps from the beach to the existing right of way.

Name: Patricia Doyle

Address: The Rock

Brittas Bay

Co. Wicklow



F122

County Development Plan,  
Planning Department,  
Wicklow County Council,  
County Buildings,  
Wicklow

SCANNED

Dear Sir/Madam,

I wish to submit the following letter for inclusion in the County Development Plan 2016 - 2022:

Re: The Murrough - Coastal area from Wicklow Town to Kilcoole, to include Broadlough.

- 1) That access to the start of the Murrough be repaired and reinstated to an acceptable level using the funds recently made available for such purpose. This to include a transition phase at the end of the additional rock armour to offer immediate protection to the most vulnerable part of the Murrough and to include a design that would exclude rock revetment for any further coastal protection required but include designs of breakwaters, seawalls and groins from the end of the transition phase.
- 2) That during the lifetime of the County Development Plan a medium to long-term strategic plan be drawn up without any delay, to preserve and protect the Murrough as a public amenity and wildlife habitat, and to halt the problem of coastal erosion.
- 3) That Wicklow County Council, in conjunction with the OPW which has responsibility for the coastal protection, apply for funding to the EU Solidarity Fund (EUSF) of which Ireland is to receive almost €705million between the years 2014 - 2020.
- 4) That the designation of a "candidate" SAAO be applied to the stretch of coastline extending from Kilcoole to Wicklow Head in the 2016-2022 County Development Plan.
- 5) To include a loop walk from Broadlough to the coastline and back along the Murrough including a management plan and signage.
- 6) That the Cliff walk between the Glen Turn and Bride's Head walk is reinstated to include new access steps from the beach to the existing right of way.

Name: Brian Drannan

Address: 18 Villawood Rd.,

Wicklow Town

29/1/16

F 123

County Development Plan,  
Planning Department,  
Wicklow County Council,  
County Buildings,  
Wicklow.

Dear Sir,

I wish to submit the following letter for Inclusion in the County Development Plan 2016-2020:

Re: The Murrough-Coastal area from Wicklow Town to Kilcoole, to include Broadlough.

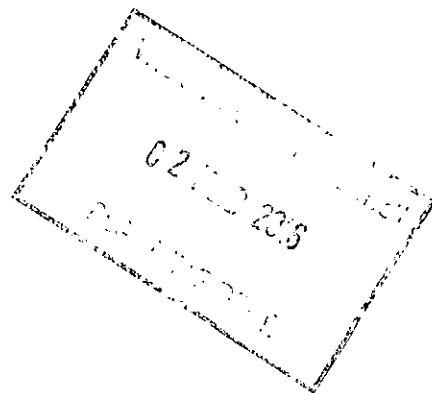
- 1) That access to the start of the Murrough be repaired to an acceptable level using the funds recently made available for such purpose. This to include a transition phase from the additional rock armour to offer immediate protection to the most vulnerable part of the Murrough and to include a design that would exclude rock revetment for any further coastal protection required.
- 2) That a medium to long term strategic plan be drawn up without any delay, to preserve and protect the Murrough as a public amenity and wildlife habitat, and to halt the problem of coastal erosion.
- 3) That Wicklow County Council in conjunction with the OPW who have responsibility for coastal protection apply for funding to the EU Solidarity Fund (EUSF) of which Ireland between the years 2014-2020 is to receive almost €705million.
- 4) That the designation of a "candidate" SAAO be applied to the stretch of coastline extending from Greystones to Wicklow Head in the 2016-2020 County Development Plan.
- 5) To include a loop walk from Broadlough to the coastline and back along the Murrough including a management plan and signage.
- 6) That the Cliff walk between the Glen Turn and Bride's Head walk is reinstated to include new access steps from the beach to the existing right of way.

Name: Ann-Marie Driver

Address: 49 High Field Court

Wicklow town

Co. Wicklow



County Development Plan,  
Planning Department,  
Wicklow County Council,  
County Buildings,  
Wicklow

F 124

Dear Sir/Madam,

I wish to submit the following letter for inclusion in the County Development Plan 2016 - 2022:

Re: The Murrough – Coastal area from Wicklow Town to Kilcoole, to include Broadlough.

- 1) That access to the start of the Murrough be repaired and reinstated to an acceptable level using the funds recently made available for such purpose. This to include a transition phase at the end of the additional rock armour to offer immediate protection to the most vulnerable part of the Murrough and to include a design that would exclude rock revetment for any further coastal protection required but include designs of breakwaters, seawalls and groins from the end of the transition phase.
- 2) That during the lifetime of the County Development Plan a medium to long-term strategic plan be drawn up without any delay, to preserve and protect the Murrough as a public amenity and wildlife habitat, and to halt the problem of coastal erosion.
- 3) That Wicklow County Council, in conjunction with the OPW which has responsibility for the coastal protection, apply for funding to the EU Solidarity Fund (EUSF) of which Ireland is to receive almost €705million between the years 2014 – 2020.
- 4) That the designation of a "candidate" SAAO be applied to the stretch of coastline extending from Kilcoole to Wicklow Head in the 2016-2022 County Development Plan.
- 5) To include a loop walk from Broadlough to the coastline and back along the Murrough including a management plan and signage.
- 6) That the Cliff walk between the Glen Turn and Bride's Head walk is reinstated to include new access steps from the beach to the existing right of way.

Name: Molly Duffy molly Duffy  
Address: 13 St Laurence Rd  
Wicklow



County Development Plan ,  
Planning Department,  
Wicklow County Council,  
County Buildings,  
Wicklow

F 125



Dear Sir/Madam,

I wish to submit the following letter for inclusion in the County Development Plan 2016 - 2022:

Re: The Murrough – Coastal area from Wicklow Town to Kilcoole, to include Broadlough.

- 1) That access to the start of the Murrough be repaired and reinstated to an acceptable level using the funds recently made available for such purpose. This to include a transition phase at the end of the additional rock armour to offer immediate protection to the most vulnerable part of the Murrough and to include a design that would exclude rock revetment for any further coastal protection required but include designs of breakwaters, seawalls and groins from the end of the transition phase.
- 2) That during the lifetime of the County Development Plan a medium to long-term strategic plan be drawn up without any delay, to preserve and protect the Murrough as a public amenity and wildlife habitat, and to halt the problem of coastal erosion.
- 3) That Wicklow County Council, in conjunction with the OPW which has responsibility for the coastal protection, apply for funding to the EU Solidarity Fund (EUSF) of which Ireland is to receive almost €705million between the years 2014 – 2020.
- 4) That the designation of a "candidate" SAAO be applied to the stretch of coastline extending from Kilcoole to Wicklow Head in the 2016-2022 County Development Plan.
- 5) To include a loop walk from Broadlough to the coastline and back along the Murrough including a management plan and signage.
- 6) That the Cliff walk between the Glen Turn and Bride's Head walk is reinstated to include new access steps from the beach to the existing right of way.

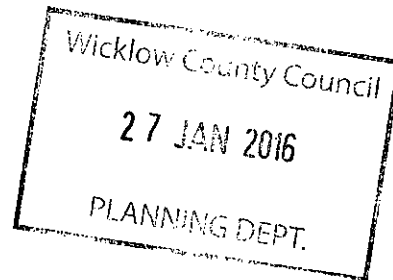
Name: Mary D. Kelly

Address: 66. FRIARS HILL

WICKLOW.

I126

County Development Plan,  
Planning Department,  
Wicklow County Council,  
County Buildings,  
Wicklow.



Dear Sir,

I wish to submit the following letter for Inclusion in the County Development Plan 2016-2020:

Re: The Murrough-Coastal area from Wicklow Town to Kilcoole, to include Broadlough.


- 1) That access to the start of the Murrough be repaired to an acceptable level using the funds recently made available for such purpose. This to include a transition phase from the additional rock armour to offer immediate protection to the most vulnerable part of the Murrough and to include a design that would exclude rock revetment for any further coastal protection required.
- 2) That a medium to long term strategic plan be drawn up without any delay, to preserve and protect the Murrough as a public amenity and wildlife habitat, and to halt the problem of coastal erosion.
- 3) That Wicklow County Council in conjunction with the OPW who have responsibility for coastal protection apply for funding to the EU Solidarity Fund (EUSF) of which Ireland between the years 2014-2020 is to receive almost €705million.
- 4) That the designation of a "candidate" SAAO be applied to the stretch of coastline extending from Greystones to Wicklow Head in the 2016-2020 County Development Plan.
- 5) To include a loop walk from Broadlough to the coastline and back along the Murrough including a management plan and signage.
- 6) That the Cliff walk between the Glen Turn and Bride's Head walk is reinstated to include new access steps from the beach to the existing right of way.

Name: Jimmy Duffy

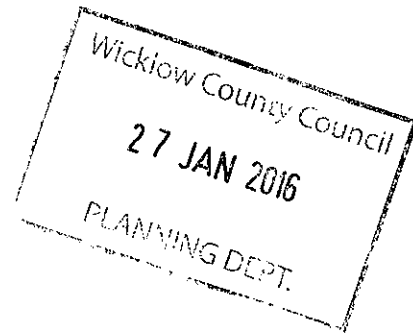
Address: Bahana -

Rathdrum

\_\_\_\_\_



I 124



County Development Plan,  
Planning Department,  
Wicklow County Council,  
County Buildings,  
Wicklow.

Dear Sir,

I wish to submit the following letter for Inclusion in the County Development Plan 2016-2020:

Re: The Murrough-Coastal area from Wicklow Town to Kilcoole, to include Broadlough.

- 1) That access to the start of the Murrough be repaired to an acceptable level using the funds recently made available for such purpose. This to include a transition phase from the additional rock armour to offer immediate protection to the most vulnerable part of the Murrough and to include a design that would exclude rock revetment for any further coastal protection required.
- 2) That a medium to long term strategic plan be drawn up without any delay, to preserve and protect the Murrough as a public amenity and wildlife habitat, and to halt the problem of coastal erosion.
- 3) That Wicklow County Council in conjunction with the OPW who have responsibility for coastal protection apply for funding to the EU Solidarity Fund (EUSF) of which Ireland between the years 2014-2020 is to receive almost €705million.
- 4) That the designation of a "candidate" SAAO be applied to the stretch of coastline extending from Greystones to Wicklow Head in the 2016-2020 County Development Plan.
- 5) To include a loop walk from Broadlough to the coastline and back along the Murrough including a management plan and signage.
- 6) That the Cliff walk between the Glen Turn and Bride's Head walk is reinstated to include new access steps from the beach to the existing right of way.

Name:

Brigid Duffey

Address:

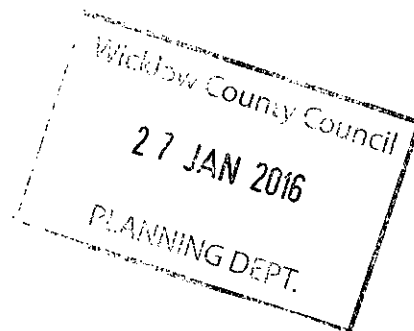
Bahana

Rathdrum

Co. Wicklow

F128

County Development Plan,  
Planning Department,  
Wicklow County Council,  
County Buildings,  
Wicklow.



Dear Sir,

I wish to submit the following letter for Inclusion in the County Development Plan 2016-2020:

Re: The Murrough-Coastal area from Wicklow Town to Kilcoole, to include Broadlough.

- 1) That access to the start of the Murrough be repaired to an acceptable level using the funds recently made available for such purpose. This to include a transition phase from the additional rock armour to offer immediate protection to the most vulnerable part of the Murrough and to include a design that would exclude rock revetment for any further coastal protection required.
- 2) That a medium to long term strategic plan be drawn up without any delay, to preserve and protect the Murrough as a public amenity and wildlife habitat, and to halt the problem of coastal erosion.
- 3) That Wicklow County Council in conjunction with the OPW who have responsibility for coastal protection apply for funding to the EU Solidarity Fund (EUSF) of which Ireland between the years 2014-2020 is to receive almost €705million.
- 4) That the designation of a "candidate" SAAO be applied to the stretch of coastline extending from Greystones to Wicklow Head in the 2016-2020 County Development Plan.
- 5) To include a loop walk from Broadlough to the coastline and back along the Murrough including a management plan and signage.
- 6) That the Cliff walk between the Glen Turn and Bride's Head walk is reinstated to include new access steps from the beach to the existing right of way.

Name: Lynne Duffy

Address: Bahans

Rathdrum

Co. Wicklow

County Development Plan ,  
Planning Department,  
Wicklow County Council,  
County Buildings,  
Wicklow

F 129

Dear Sir/Madam,

I wish to submit the following letter for inclusion in the County Development Plan 2016 - 2022:

Re: The Murrough – Coastal area from Wicklow Town to Kilcoole, to include Broadlough.

- 1) That access to the start of the Murrough be repaired and reinstated to an acceptable level using the funds recently made available for such purpose. This to include a transition phase from the additional rock armour to offer immediate protection to the most vulnerable part of the Murrough and to include a design that would exclude rock revetment for any further coastal protection required but include designs of breakwaters, seawalls and groins from the end of the transition phase.
- 2) That during the lifetime of the County Development Plan a medium to long-term strategic plan be drawn up without any delay, to preserve and protect the Murrough as a public amenity and wildlife habitat, and to halt the problem of coastal erosion.
- 3) That Wicklow County Council in conjunction with the OPW, who have responsibility for the coastal protection, apply for funding to the EU Solidarity Fund (EUSF) of which Ireland, is to receive almost €705million between the years 2014 – 2020.
- 4) That the designation of a "candidate" SAAO be applied to the stretch of coastline extending from Kilcoole to Wicklow Head in the 2016-2022 County Development Plan.
- 5) To include a loop walk from Broadlough to the coastline and back along the Murrough including a management plan and signage.
- 6) That the Cliff walk between the Glen Turn and Bride's Head walk is reinstated to include new access steps from the beach to the existing right of way.

Name: IAN DUNLOP

Address: 95 ROSEHILL

WICKLOW TOWN

Date: 30 / 1 / 16.

County Development Plan,  
Planning Department,  
Wicklow County Council,  
County Buildings,  
Wicklow

F130

Dear Sir/Madam,

I wish to submit the following letter for inclusion in the County Development Plan 2016 - 2022:

Re: The Murrough - Coastal area from Wicklow Town to Kilcoole, to include Broadlough.

1) That access to the start of the Murrough be repaired and reinstated to an acceptable level using the funds recently made available for such purpose. This to include a transition phase at the end of the additional rock armour to offer immediate protection to the most vulnerable part of the Murrough and to include a design that would exclude rock revetment for any further coastal protection required but include designs of breakwaters, seawalls and groins from the end of the transition phase.

2) That during the lifetime of the County Development Plan a medium to long-term strategic plan be drawn up without any delay, to preserve and protect the Murrough as a public amenity and wildlife habitat, and to halt the problem of coastal erosion.

3) That Wicklow County Council, in conjunction with the OPW which has responsibility for the coastal protection, apply for funding to the EU Solidarity Fund (EUSF) of which Ireland is to receive almost €705million between the years 2014 - 2020.

4) That the designation of a "candidate" SAAO be applied to the stretch of coastline extending from Kilcoole to Wicklow Head in the 2016-2022 County Development Plan.

5) To include a loop walk from Broadlough to the coastline and back along the Murrough including a management plan and signage.

6) That the Cliff walk between the Glen Turn and Bride's Head walk is reinstated to include new access steps from the beach to the existing right of way.

Name: ENDA DUNNE

Address: 33 SEALED;  
Wicklow Town.

2/2/2016

County Development Plan ,  
Planning Department,  
Wicklow County Council,  
County Buildings,  
Wicklow

P131

Dear Sir/Madam,

I wish to submit the following letter for inclusion in the County Development Plan 2016 - 2022:

Re: The Murrough – Coastal area from Wicklow Town to Kilcoole, to include Broadlough.

- 1) That access to the start of the Murrough be repaired and reinstated to an acceptable level using the funds recently made available for such purpose. This to include a transition phase from the additional rock armour to offer immediate protection to the most vulnerable part of the Murrough and to include a design that would exclude rock revetment for any further coastal protection required but include designs of breakwaters, seawalls and groins from the end of the transition phase.
- 2) That during the lifetime of the County Development Plan a medium to long-term strategic plan be drawn up without any delay, to preserve and protect the Murrough as a public amenity and wildlife habitat, and to halt the problem of coastal erosion.
- 3) That Wicklow County Council in conjunction with the OPW, who have responsibility for the coastal protection, apply for funding to the EU Solidarity Fund (EUSF) of which Ireland, is to receive almost €705million between the years 2014 – 2020.
- 4) That the designation of a "candidate" SAAO be applied to the stretch of coastline extending from Kilcoole to Wicklow Head in the 2016-2022 County Development Plan.
- 5) To include a loop walk from Broadlough to the coastline and back along the Murrough including a management plan and signage.
- 6) That the Cliff walk between the Glen Turn and Bride's Head walk is reinstated to include new access steps from the beach to the existing right of way.

Name:

Laura Dunne

Address:

Wicklow Heights Court

30-01-16

County Development Plan ,  
Planning Department,  
Wicklow County Council,  
County Buildings,  
Wicklow

F132

Dear Sir/Madam,

I wish to submit the following letter for inclusion in the County Development Plan 2016 - 2022:

Re: The Murrough – Coastal area from Wicklow Town to Kilcoole, to include Broadlough.

1) That access to the start of the Murrough be repaired and reinstated to an acceptable level using the funds recently made available for such purpose. This to include a transition phase from the additional rock armour to offer immediate protection to the most vulnerable part of the Murrough and to include a design that would exclude rock revetment for any further coastal protection required but include designs of breakwaters, seawalls and groins from the end of the transition phase.

2) That during the lifetime of the County Development Plan a medium to long-term strategic plan be drawn up without any delay, to preserve and protect the Murrough as a public amenity and wildlife habitat, and to halt the problem of coastal erosion.

3) That Wicklow County Council in conjunction with the OPW, who have responsibility for the coastal protection, apply for funding to the EU Solidarity Fund (EUSF) of which Ireland, is to receive almost €705million between the years 2014 – 2020.

4) That the designation of a "candidate" SAAO be applied to the stretch of coastline extending from Kilcoole to Wicklow Head in the 2016-2022 County Development Plan.

5) To include a loop walk from Broadlough to the coastline and back along the Murrough including a management plan and signage.

6) That the Cliff walk between the Glen Turn and Bride's Head walk is reinstated to include new access steps from the beach to the existing right of way.

Name: KATHLEEN DUNNE

Address: BANANA

RATHORUM

Date: 30-1-2016



County Development Plan ,  
Planning Department,  
Wicklow County Council,  
County Buildings,  
Wicklow

F133

Dear Sir/Madam,

I wish to submit the following letter for inclusion in the County Development Plan 2016 - 2022:

Re: The Murrough – Coastal area from Wicklow Town to Kilcoole, to include Broadlough.

1) That access to the start of the Murrough be repaired and reinstated to an acceptable level using the funds recently made available for such purpose. This to include a transition phase from the additional rock armour to offer immediate protection to the most vulnerable part of the Murrough and to include a design that would exclude rock revetment for any further coastal protection required but include designs of breakwaters, seawalls and groins from the end of the transition phase.

2) That during the lifetime of the County Development Plan a medium to long-term strategic plan be drawn up without any delay, to preserve and protect the Murrough as a public amenity and wildlife habitat, and to halt the problem of coastal erosion.

3) That Wicklow County Council in conjunction with the OPW, who have responsibility for the coastal protection, apply for funding to the EU Solidarity Fund (EUSF) of which Ireland, is to receive almost €705million between the years 2014 – 2020.

4) That the designation of a "candidate" SAAO be applied to the stretch of coastline extending from Kilcoole to Wicklow Head in the 2016-2022 County Development Plan.

5) To include a loop walk from Broadlough to the coastline and back along the Murrough including a management plan and signage.

6) That the Cliff walk between the Glen Turn and Bride's Head walk is reinstated to include new access steps from the beach to the existing right of way.

Name: Indea + Kit Dune

Address: 10a Wicklow Heights  
Wicklow Town

Date: 30-1-16

County Development Plan ,  
Planning Department,  
Wicklow County Council,  
County Buildings,  
Wicklow

F134

Dear Sir/Madam,

I wish to submit the following letter for inclusion in the County Development Plan 2016 - 2022:

Re: The Murrough - Coastal area from Wicklow Town to Kilcoole, to include Broadlough.

1) That access to the start of the Murrough be repaired and reinstated to an acceptable level using the funds recently made available for such purpose. This to include a transition phase at the end of the additional rock armour to offer immediate protection to the most vulnerable part of the Murrough and to include a design that would exclude rock revetment for any further coastal protection required but include designs of breakwaters, seawalls and groins from the end of the transition phase.

2) That during the lifetime of the County Development Plan a medium to long-term strategic plan be drawn up without any delay, to preserve and protect the Murrough as a public amenity and wildlife habitat, and to halt the problem of coastal erosion.

3) That Wicklow County Council, in conjunction with the OPW which has responsibility for the coastal protection, apply for funding to the EU Solidarity Fund (EUSF) of which Ireland is to receive almost €705million between the years 2014 - 2020.

4) That the designation of a "candidate" SAAO be applied to the stretch of coastline extending from Kilcoole to Wicklow Head in the 2016-2022 County Development Plan.

5) To include a loop walk from Broadlough to the coastline and back along the Murrough including a management plan and signage.

6) That the Cliff walk between the Glen Turn and Bride's Head walk is reinstated to include new access steps from the beach to the existing right of way.

Name: ALICE DUNNE

Address: 40, SAINT MANNTAN'S PARK

WICKLOW TOWN

Co. Wicklow

F135

County Development Plan ,  
Planning Department,  
Wicklow County Council,  
County Buildings,  
Wicklow

Dear Sir/Madam,

I wish to submit the following letter for inclusion in the County Development Plan 2016 - 2022:

Re: The Murrough – Coastal area from Wicklow Town to Kilcoole, to include Broadlough.

1) That access to the start of the Murrough be repaired and reinstated to an acceptable level using the funds recently made available for such purpose. This to include a transition phase from the additional rock armour to offer immediate protection to the most vulnerable part of the Murrough and to include a design that would exclude rock revetment for any further coastal protection required but include designs of breakwaters, seawalls and groins from the end of the transition phase.

2) That during the lifetime of the County Development Plan a medium to long-term strategic plan be drawn up without any delay, to preserve and protect the Murrough as a public amenity and wildlife habitat, and to halt the problem of coastal erosion.

3) That Wicklow County Council in conjunction with the OPW, who have responsibility for the coastal protection, apply for funding to the EU Solidarity Fund (EUSF) of which Ireland, is to receive almost €705million between the years 2014 – 2020.

4) That the designation of a "candidate" SAAO be applied to the stretch of coastline extending from Kilcoole to Wicklow Head in the 2016-2022 County Development Plan.

5) To include a loop walk from Broadlough to the coastline and back along the Murrough including a management plan and signage.

6) That the Cliff walk between the Glen Turn and Bride's Head walk is reinstated to include new access steps from the beach to the existing right of way.

Name: Maria Dunn

Address: 6A Strand St Lower  
Wicklow

Date: 30/1/2016

County Development Plan ,  
Planning Department,  
Wicklow County Council,  
County Buildings,  
Wicklow

I 136

Dear Sir/Madam,

I wish to submit the following letter for inclusion in the County Development Plan 2016 - 2022:

Re: The Murrough - Coastal area from Wicklow Town to Kilcoole, to include Broadlough.

1) That access to the start of the Murrough be repaired and reinstated to an acceptable level using the funds recently made available for such purpose. This to include a transition phase at the end of the additional rock armour to offer immediate protection to the most vulnerable part of the Murrough and to include a design that would exclude rock revetment for any further coastal protection required but include designs of breakwaters, seawalls and groins from the end of the transition phase.

2) That during the lifetime of the County Development Plan a medium to long-term strategic plan be drawn up without any delay, to preserve and protect the Murrough as a public amenity and wildlife habitat, and to halt the problem of coastal erosion.

3) That Wicklow County Council, in conjunction with the OPW which has responsibility for the coastal protection, apply for funding to the EU Solidarity Fund (EUSF) of which Ireland is to receive almost €705million between the years 2014 - 2020.

4) That the designation of a "candidate" SAAO be applied to the stretch of coastline extending from Kilcoole to Wicklow Head in the 2016-2022 County Development Plan.

5) To include a loop walk from Broadlough to the coastline and back along the Murrough including a management plan and signage.

6) That the Cliff walk between the Glen Turn and Bride's Head walk is reinstated to include new access steps from the beach to the existing right of way.

Name: *[Signature]*

Address: THE FLAT.

3 CHURCH ST. WICKLOW TOWN.

County Development Plan ,  
Planning Department,  
Wicklow County Council,  
County Buildings,  
Wicklow

F 137

Dear Sir/Madam,

I wish to submit the following letter for inclusion in the County Development Plan 2016 - 2022:

Re: The Murrough – Coastal area from Wicklow Town to Kilcoole, to include Broadlough.

- 1) That access to the start of the Murrough be repaired and reinstated to an acceptable level using the funds recently made available for such purpose. This to include a transition phase from the additional rock armour to offer immediate protection to the most vulnerable part of the Murrough and to include a design that would exclude rock revetment for any further coastal protection required but include designs of breakwaters, seawalls and groins from the end of the transition phase.
- 2) That during the lifetime of the County Development Plan a medium to long-term strategic plan be drawn up without any delay, to preserve and protect the Murrough as a public amenity and wildlife habitat, and to halt the problem of coastal erosion.
- 3) That Wicklow County Council in conjunction with the OPW, who have responsibility for the coastal protection, apply for funding to the EU Solidarity Fund (EUSF) of which Ireland, is to receive almost €705million between the years 2014 – 2020.
- 4) That the designation of a "candidate" SAAO be applied to the stretch of coastline extending from Kilcoole to Wicklow Head in the 2016-2022 County Development Plan.
- 5) To include a loop walk from Broadlough to the coastline and back along the Murrough including a management plan and signage.
- 6) That the Cliff walk between the Glen Turn and Bride's Head walk is reinstated to include new access steps from the beach to the existing right of way.

Name: Eileen Egan

Address: Bellamys  
Bayview Wick.

Date: 30/1/2016

County Development Plan ,  
Planning Department,  
Wicklow County Council,  
County Buildings,  
Wicklow

F 138

Dear Sir/Madam,

I wish to submit the following letter for inclusion in the County Development Plan 2016 - 2022:

Re: The Murrough – Coastal area from Wicklow Town to Kilcoole, to include Broadlough.

- 1) That access to the start of the Murrough be repaired and reinstated to an acceptable level using the funds recently made available for such purpose. This to include a transition phase from the additional rock armour to offer immediate protection to the most vulnerable part of the Murrough and to include a design that would exclude rock revetment for any further coastal protection required but include designs of breakwaters, seawalls and groins from the end of the transition phase.
- 2) That during the lifetime of the County Development Plan a medium to long-term strategic plan be drawn up without any delay, to preserve and protect the Murrough as a public amenity and wildlife habitat, and to halt the problem of coastal erosion.
- 3) That Wicklow County Council in conjunction with the OPW, who have responsibility for the coastal protection, apply for funding to the EU Solidarity Fund (EUSF) of which Ireland, is to receive almost €705million between the years 2014 – 2020.
- 4) That the designation of a "candidate" SAAO be applied to the stretch of coastline extending from Kilcoole to Wicklow Head in the 2016-2022 County Development Plan.
- 5) To include a loop walk from Broadlough to the coastline and back along the Murrough including a management plan and signage.
- 6) That the Cliff walk between the Glen Turn and Bride's Head walk is reinstated to include new access steps from the beach to the existing right of way.

Name:

Peter Eades

Address:

ST. PATRICKS VALLEY  
WICKLOW TOWN

Date:

29-1-2016

F 139

County Development Plan,  
Planning Department,  
Wicklow County Council,  
County Buildings,  
Wicklow.

Dear Sir,

I wish to submit the following letter for Inclusion in the County Development Plan 2016-2020:

Re: The Murrough-Coastal area from Wicklow Town to Kilcoole, to include Broadlough.

- 1) That access to the start of the Murrough be repaired to an acceptable level using the funds recently made available for such purpose. This to include a transition phase from the additional rock armour to offer immediate protection to the most vulnerable part of the Murrough and to include a design that would exclude rock revetment for any further coastal protection required.
- 2) That a medium to long term strategic plan be drawn up without any delay, to preserve and protect the Murrough as a public amenity and wildlife habitat, and to halt the problem of coastal erosion.
- 3) That Wicklow County Council in conjunction with the OPW who have responsibility for coastal protection apply for funding to the EU Solidarity Fund (EUSF) of which Ireland between the years 2014-2020 is to receive almost €705million.
- 4) That the designation of a "candidate" SAAO be applied to the stretch of coastline extending from Greystones to Wicklow Head in the 2016-2020 County Development Plan.
- 5) To include a loop walk from Broadlough to the coastline and back along the Murrough including a management plan and signage.
- 6) That the Cliff walk between the Glen Turn and Bride's Head walk is reinstated to include new access steps from the beach to the existing right of way.


Name:

David Egan

David Egan

Address:

6 GLEBEMOUNT  
WICKLOW TOWN  
CO. WICKLOW



County Development Plan,  
Planning Department,  
Wicklow County Council,  
County Buildings,  
Wicklow

F 140

~~123~~

Dear Sir,

I wish to submit the following letter for inclusion in the County Development Plan 2016 - 2020:

Re: The Murrough - Coastal area from Wicklow Town to Kilcoole, to include Broadlough.

- 1) That access to the start of the Murrough be repaired to an acceptable level using the funds recently made available for such purpose. This to include a transition phase from the additional rock armour to offer immediate protection to the most vulnerable part of the Murrough and to include a design that would exclude rock revetment for any further coastal protection required.
- 2) That a medium to long-term strategic plan be drawn up without any delay, to preserve and protect the Murrough as a public amenity and wildlife habitat, and to halt the problem of coastal erosion.
- 3) That Wicklow County Council in conjunction to the OPW who have responsibility for the coastal protection apply for funding to the EU Solidarity Fund (EUSF) of which Ireland between the years 2014-2020 is to receive almost €705million.
- 4) That the designation of a "candidate" SAAO be applied to the stretch of coastline extending from Greystones to Wicklow Head in the 2016-2020 County Development Plan.
- 5) To include a loop walk from Broadlough to the coastline and back along the Murrough including a management plan and signage.
- 6) That the Cliff walk between the Glen Turn and Bride's Head walk is reinstated to include new access steps from the beach to the existing right of way.

Name:

Martin Egan

Address:

Brittas Bay

Kilcoole



F 141

County Development Plan,  
Planning Department,  
Wicklow County Council,  
County Buildings,  
Wicklow.

Dear Sir,

I wish to submit the following letter for Inclusion in the County Development Plan 2016-2020:

Re: The Murrough-Coastal area from Wicklow Town to Kilcoole, to include Broadlough.

- 1) That access to the start of the Murrough be repaired to an acceptable level using the funds recently made available for such purpose. This to include a transition phase from the additional rock armour to offer immediate protection to the most vulnerable part of the Murrough and to include a design that would exclude rock revetment for any further coastal protection required.
- 2) That a medium to long term strategic plan be drawn up without any delay, to preserve and protect the Murrough as a public amenity and wildlife habitat, and to halt the problem of coastal erosion.
- 3) That Wicklow County Council in conjunction with the OPW who have responsibility for coastal protection apply for funding to the EU Solidarity Fund (EUSF) of which Ireland between the years 2014-2020 is to receive almost €705million.
- 4) That the designation of a "candidate" SAAO be applied to the stretch of coastline extending from Greystones to Wicklow Head in the 2016-2020 County Development Plan.
- 5) To include a loop walk from Broadlough to the coastline and back along the Murrough including a management plan and signage.
- 6) That the Cliff walk between the Glen Turn and Bride's Head walk is reinstated to include new access steps from the beach to the existing right of way.

Name:


Lisa Egan

Address:

Xanadu

Sheepwalk Avoca

Co Wicklow



County Development Plan ,  
Planning Department,  
Wicklow County Council,  
County Buildings,  
Wicklow

F 142

Dear Sir/Madam,

I wish to submit the following letter for inclusion in the County Development Plan 2016 - 2022:

Re: The Murrough – Coastal area from Wicklow Town to Kilcoole, to include Broadlough.

- 1) That access to the start of the Murrough be repaired and reinstated to an acceptable level using the funds recently made available for such purpose. This to include a transition phase from the additional rock armour to offer immediate protection to the most vulnerable part of the Murrough and to include a design that would exclude rock revetment for any further coastal protection required but include designs of breakwaters, seawalls and groins from the end of the transition phase.
- 2) That during the lifetime of the County Development Plan a medium to long-term strategic plan be drawn up without any delay, to preserve and protect the Murrough as a public amenity and wildlife habitat, and to halt the problem of coastal erosion.
- 3) That Wicklow County Council in conjunction with the OPW, who have responsibility for the coastal protection, apply for funding to the EU Solidarity Fund (EUSF) of which Ireland, is to receive almost €705million between the years 2014 – 2020.
- 4) That the designation of a "candidate" SAAO be applied to the stretch of coastline extending from Kilcoole to Wicklow Head in the 2016-2022 County Development Plan.
- 5) To include a loop walk from Broadlough to the coastline and back along the Murrough including a management plan and signage.
- 6) That the Cliff walk between the Glen Turn and Bride's Head walk is reinstated to include new access steps from the beach to the existing right of way.

Name: Rebecca Egan

Address: Marlton road,

Wicklow town

Date: 30 Jan / 2016.

County Development Plan,  
Planning Department,  
Wicklow County Council,  
County Buildings,  
Wicklow

4143

Dear Sir/Madam,

I wish to submit the following letter for inclusion in the County Development Plan 2016 - 2022:

Re: The Murrough - Coastal area from Wicklow Town to Kilcoole, to include Broadlough.

1) That access to the start of the Murrough be repaired and reinstated to an acceptable level using the funds recently made available for such purpose. This to include a transition phase at the end of the additional rock armour to offer immediate protection to the most vulnerable part of the Murrough and to include a design that would exclude rock revetment for any further coastal protection required but include designs of breakwaters, seawalls and groins from the end of the transition phase.

2) That during the lifetime of the County Development Plan a medium to long-term strategic plan be drawn up without any delay, to preserve and protect the Murrough as a public amenity and wildlife habitat, and to halt the problem of coastal erosion.

3) That Wicklow County Council, in conjunction with the OPW which has responsibility for the coastal protection, apply for funding to the EU Solidarity Fund (EUSF) of which Ireland is to receive almost €705million between the years 2014 - 2020.

4) That the designation of a "candidate" SAAO be applied to the stretch of coastline extending from Kilcoole to Wicklow Head in the 2016-2022 County Development Plan.

5) To include a loop walk from Broadlough to the coastline and back along the Murrough including a management plan and signage.

6) That the Cliff walk between the Glen Turn and Bride's Head walk is reinstated to include new access steps from the beach to the existing right of way.

Name:

Liz Ginsten

Liz Ginsten

Address:

Seaview House

Church Hill

Wicklow Town

29/01/16

County Development Plan ,  
Planning Department,  
Wicklow County Council,  
County Buildings,  
Wicklow

F 144

Dear Sir/Madam,

I wish to submit the following letter for inclusion in the County Development Plan 2016 - 2022:

Re: The Murrough – Coastal area from Wicklow Town to Kilcoole, to include Broadlough.

1) That access to the start of the Murrough be repaired and reinstated to an acceptable level using the funds recently made available for such purpose. This to include a transition phase from the additional rock armour to offer immediate protection to the most vulnerable part of the Murrough and to include a design that would exclude rock revetment for any further coastal protection required but include designs of breakwaters, seawalls and groins from the end of the transition phase.

2) That during the lifetime of the County Development Plan a medium to long-term strategic plan be drawn up without any delay, to preserve and protect the Murrough as a public amenity and wildlife habitat, and to halt the problem of coastal erosion.

3) That Wicklow County Council in conjunction with the OPW, who have responsibility for the coastal protection, apply for funding to the EU Solidarity Fund (EUSF) of which Ireland, is to receive almost €705million between the years 2014 – 2020.

4) That the designation of a "candidate" SAAO be applied to the stretch of coastline extending from Kilcoole to Wicklow Head in the 2016-2022 County Development Plan.

5) To include a loop walk from Broadlough to the coastline and back along the Murrough including a management plan and signage.

6) That the Cliff walk between the Glen Turn and Bride's Head walk is reinstated to include new access steps from the beach to the existing right of way.

Name: Mary Farrell  
Address: 2, Deraburgh Glen  
Wicklow

Date: \_\_\_\_\_

County Development Plan,  
Planning Department,  
Wicklow County Council,  
County Buildings,  
Wicklow

F 145

Dear Sir/Madam,

I wish to submit the following letter for inclusion in the County Development Plan 2016 - 2022:

Re: The Murrough - Coastal area from Wicklow Town to Kilcoole, to include Broadlough.

1) That access to the start of the Murrough be repaired and reinstated to an acceptable level using the funds recently made available for such purpose. This to include a transition phase at the end of the additional rock armour to offer immediate protection to the most vulnerable part of the Murrough and to include a design that would exclude rock revetment for any further coastal protection required but include designs of breakwaters, seawalls and groins from the end of the transition phase.

2) That during the lifetime of the County Development Plan a medium to long-term strategic plan be drawn up without any delay, to preserve and protect the Murrough as a public amenity and wildlife habitat, and to halt the problem of coastal erosion.

3) That Wicklow County Council, in conjunction with the OPW which has responsibility for the coastal protection, apply for funding to the EU Solidarity Fund (EUSF) of which Ireland is to receive almost €705million between the years 2014 - 2020.

4) That the designation of a "candidate" SAAO be applied to the stretch of coastline extending from Kilcoole to Wicklow Head in the 2016-2022 County Development Plan.

5) To include a loop walk from Broadlough to the coastline and back along the Murrough including a management plan and signage.

6) That the Cliff walk between the Glen Turn and Bride's Head walk is reinstated to include new access steps from the beach to the existing right of way.

Name: Maya Heren

maya HERELL

Address: 13 Broomhall Crescent

Rathnew Co. Wicklow

29/1/2016

County Development Plan ,  
Planning Department,  
Wicklow County Council,  
County Buildings,  
Wicklow

F 146

28 JAN 2016

Dear Sir/Madam,

I wish to submit the following letter for inclusion in the County Development Plan 2016 - 2022:

Re: The Murrough – Coastal area from Wicklow Town to Kilcoole, to include Broadlough.

- 1) That access to the start of the Murrough be repaired and reinstated to an acceptable level using the funds recently made available for such purpose. This to include a transition phase from the additional rock armour to offer immediate protection to the most vulnerable part of the Murrough and to include a design that would exclude rock revetment for any further coastal protection required but include designs of breakwaters, seawalls and groins from the end of the transition phase.
- 2) That during the lifetime of the County Development Plan a medium to long-term strategic plan be drawn up without any delay, to preserve and protect the Murrough as a public amenity and wildlife habitat, and to halt the problem of coastal erosion.
- 3) That Wicklow County Council in conjunction with the OPW, who have responsibility for the coastal protection, apply for funding to the EU Solidarity Fund (EUSF) of which Ireland, is to receive almost €705million between the years 2014 – 2020.
- 4) That the designation of a "candidate" SAAO be applied to the stretch of coastline extending from Kilcoole to Wicklow Head in the 2016-2022 County Development Plan.
- 5) To include a loop walk from Broadlough to the coastline and back along the Murrough including a management plan and signage.
- 6) That the Cliff walk between the Glen Turn and Bride's Head walk is reinstated to include new access steps from the beach to the existing right of way.

Name:

John Mulvey

Address:

32 St. Patrick's Ave  
Wicklow.

County Development Plan ,  
Planning Department,  
Wicklow County Council,  
County Buildings,  
Wicklow

F 147

28 JAN 2016

Dear Sir/Madam,

I wish to submit the following letter for inclusion in the County Development Plan 2016 - 2022:

Re: The Murrough – Coastal area from Wicklow Town to Kilcoole, to include Broadlough.

- 1) That access to the start of the Murrough be repaired and reinstated to an acceptable level using the funds recently made available for such purpose. This to include a transition phase from the additional rock armour to offer immediate protection to the most vulnerable part of the Murrough and to include a design that would exclude rock revetment for any further coastal protection required but include designs of breakwaters, seawalls and groins from the end of the transition phase.
- 2) That during the lifetime of the County Development Plan a medium to long-term strategic plan be drawn up without any delay, to preserve and protect the Murrough as a public amenity and wildlife habitat, and to halt the problem of coastal erosion.
- 3) That Wicklow County Council in conjunction with the OPW, who have responsibility for the coastal protection, apply for funding to the EU Solidarity Fund (EUSF) of which Ireland, is to receive almost €705million between the years 2014 – 2020.
- 4) That the designation of a "candidate" SAAO be applied to the stretch of coastline extending from Kilcoole to Wicklow Head in the 2016-2022 County Development Plan.
- 5) To include a loop walk from Broadlough to the coastline and back along the Murrough including a management plan and signage.
- 6) That the Cliff walk between the Glen Turn and Bride's Head walk is reinstated to include new access steps from the beach to the existing right of way.

Name:

Danny Binney

Address:

32 St Patricks Ave Wicklow near fishing

County Development Plan ,  
Planning Department,  
Wicklow County Council,  
County Buildings,  
Wicklow

F 148

Dear Sir/Madam,

I wish to submit the following letter for inclusion in the County Development Plan 2016 - 2022:

Re: The Murrough – Coastal area from Wicklow Town to Kilcoole, to include Broadlough.

- 1) That access to the start of the Murrough be repaired and reinstated to an acceptable level using the funds recently made available for such purpose. This to include a transition phase from the additional rock armour to offer immediate protection to the most vulnerable part of the Murrough and to include a design that would exclude rock revetment for any further coastal protection required but include designs of breakwaters, seawalls and groins from the end of the transition phase.
- 2) That during the lifetime of the County Development Plan a medium to long-term strategic plan be drawn up without any delay, to preserve and protect the Murrough as a public amenity and wildlife habitat, and to halt the problem of coastal erosion.
- 3) That Wicklow County Council in conjunction with the OPW, who have responsibility for the coastal protection, apply for funding to the EU Solidarity Fund (EUSF) of which Ireland, is to receive almost €705million between the years 2014 – 2020.
- 4) That the designation of a "candidate" SAAO be applied to the stretch of coastline extending from Kilcoole to Wicklow Head in the 2016-2022 County Development Plan.
- 5) To include a loop walk from Broadlough to the coastline and back along the Murrough including a management plan and signage.
- 6) That the Cliff walk between the Glen Turn and Bride's Head walk is reinstated to include new access steps from the beach to the existing right of way.

Name: Lia J. Lacey

Address: 125 Roschill

Wicklow Town

Date: 30/1/16



County Development Plan ,  
Planning Department,  
Wicklow County Council,  
County Buildings,  
Wicklow

F 149

Dear Sir/Madam,

I wish to submit the following letter for inclusion in the County Development Plan 2016 - 2022:

Re: The Murrough – Coastal area from Wicklow Town to Kilcoole, to include Broadlough.

- 1) That access to the start of the Murrough be repaired and reinstated to an acceptable level using the funds recently made available for such purpose. This to include a transition phase from the additional rock armour to offer immediate protection to the most vulnerable part of the Murrough and to include a design that would exclude rock revetment for any further coastal protection required but include designs of breakwaters, seawalls and groins from the end of the transition phase.
- 2) That during the lifetime of the County Development Plan a medium to long-term strategic plan be drawn up without any delay, to preserve and protect the Murrough as a public amenity and wildlife habitat, and to halt the problem of coastal erosion.
- 3) That Wicklow County Council in conjunction with the OPW, who have responsibility for the coastal protection, apply for funding to the EU Solidarity Fund (EUSF) of which Ireland, is to receive almost €705million between the years 2014 – 2020.
- 4) That the designation of a "candidate" SAAO be applied to the stretch of coastline extending from Kilcoole to Wicklow Head in the 2016-2022 County Development Plan.
- 5) To include a loop walk from Broadlough to the coastline and back along the Murrough including a management plan and signage.
- 6) That the Cliff walk between the Glen Turn and Bride's Head walk is reinstated to include new access steps from the beach to the existing right of way.

Name: Margaret Fitzpatrick

Address: 2 Glenkilly Co. Wicklow  
Blenkell

Date: 30/1/2016

County Development Plan,  
Planning Department,  
Wicklow County Council,  
County Buildings,  
Wicklow

I 150

Dear Sir/Madam,

I wish to submit the following letter for inclusion in the County Development Plan 2016 - 2022:

Re: The Murrough - Coastal area from Wicklow Town to Kilcoole, to include Broadlough.

1) That access to the start of the Murrough be repaired and reinstated to an acceptable level using the funds recently made available for such purpose. This to include a transition phase at the end of the additional rock armour to offer immediate protection to the most vulnerable part of the Murrough and to include a design that would exclude rock revetment for any further coastal protection required but include designs of breakwaters, seawalls and groins from the end of the transition phase.

2) That during the lifetime of the County Development Plan a medium to long-term strategic plan be drawn up without any delay, to preserve and protect the Murrough as a public amenity and wildlife habitat, and to halt the problem of coastal erosion.

3) That Wicklow County Council, in conjunction with the OPW which has responsibility for the coastal protection, apply for funding to the EU Solidarity Fund (EUSF) of which Ireland is to receive almost €705million between the years 2014 - 2020.

4) That the designation of a "candidate" SAAO be applied to the stretch of coastline extending from Kilcoole to Wicklow Head in the 2016-2022 County Development Plan.

5) To include a loop walk from Broadlough to the coastline and back along the Murrough including a management plan and signage.

6) That the Cliff walk between the Glen Turn and Bride's Head walk is reinstated to include new access steps from the beach to the existing right of way.

Name:

John Flaherty

John Flaherty

Address:

28 Broadlands

\_\_\_\_\_

\_\_\_\_\_

County Development Plan ,  
Planning Department,  
Wicklow County Council,  
County Buildings,  
Wicklow

F151

Dear Sir/Madam,

I wish to submit the following letter for inclusion in the County Development Plan 2016 - 2022:

Re: The Murrough – Coastal area from Wicklow Town to Kilcoole, to include Broadlough.

1) That access to the start of the Murrough be repaired and reinstated to an acceptable level using the funds recently made available for such purpose. This to include a transition phase from the additional rock armour to offer immediate protection to the most vulnerable part of the Murrough and to include a design that would exclude rock revetment for any further coastal protection required but include designs of breakwaters, seawalls and groins from the end of the transition phase.

2) That during the lifetime of the County Development Plan a medium to long-term strategic plan be drawn up without any delay, to preserve and protect the Murrough as a public amenity and wildlife habitat, and to halt the problem of coastal erosion.

3) That Wicklow County Council in conjunction with the OPW, who have responsibility for the coastal protection, apply for funding to the EU Solidarity Fund (EUSF) of which Ireland, is to receive almost €705million between the years 2014 – 2020.

4) That the designation of a "candidate" SAAO be applied to the stretch of coastline extending from Kilcoole to Wicklow Head in the 2016-2022 County Development Plan.

5) To include a loop walk from Broadlough to the coastline and back along the Murrough including a management plan and signage.

6) That the Cliff walk between the Glen Turn and Bride's Head walk is reinstated to include new access steps from the beach to the existing right of way.

Name: Alin Flanagan

Address: 38 Kestington  
Wicklow

Date: 30/1/16

County Development Plan,  
Planning Department,  
Wicklow County Council,  
County Buildings,  
Wicklow

F152

~~152~~

Dear Sir,

I wish to submit the following letter for inclusion in the County Development Plan 2016 - 2020:

Re: The Murrough - Coastal area from Wicklow Town to Kilcoole, to include Broadlough.

1) That access to the start of the Murrough be repaired to an acceptable level using the funds recently made available for such purpose. This to include a transition phase from the additional rock armour to offer immediate protection to the most vulnerable part of the Murrough and to include a design that would exclude rock revetment for any further coastal protection required.

2) That a medium to long-term strategic plan be drawn up without any delay, to preserve and protect the Murrough as a public amenity and wildlife habitat, and to halt the problem of coastal erosion.

3) That Wicklow County Council in conjunction to the OPW who have responsibility for the coastal protection apply for funding to the EU Solidarity Fund (EUSF) of which Ireland between the years 2014-2020 is to receive almost €705million.

4) That the designation of a "candidate" SAAO be applied to the stretch of coastline extending from Greystones to Wicklow Head in the 2016-2020 County Development Plan.

5) To include a loop walk from Broadlough to the coastline and back along the Murrough including a management plan and signage.

6) That the Cliff walk between the Glen Turn and Bride's Head walk is reinstated to include new access steps from the beach to the existing right of way.

Name: Jack Murphy

Address: Murrough  
Kilcoole

County Development Plan ,  
Planning Department,  
Wicklow County Council,  
County Buildings,  
Wicklow

F 153

Dear Sir/Madam,

I wish to submit the following letter for inclusion in the County Development Plan 2016 - 2022:

Re: The Murrough – Coastal area from Wicklow Town to Kilcoole, to include Broadlough.

1) That access to the start of the Murrough be repaired and reinstated to an acceptable level using the funds recently made available for such purpose. This to include a transition phase from the additional rock armour to offer immediate protection to the most vulnerable part of the Murrough and to include a design that would exclude rock revetment for any further coastal protection required but include designs of breakwaters, seawalls and groins from the end of the transition phase.

2) That during the lifetime of the County Development Plan a medium to long-term strategic plan be drawn up without any delay, to preserve and protect the Murrough as a public amenity and wildlife habitat, and to halt the problem of coastal erosion.

3) That Wicklow County Council in conjunction with the OPW, who have responsibility for the coastal protection, apply for funding to the EU Solidarity Fund (EUSF) of which Ireland, is to receive almost €705million between the years 2014 – 2020.

4) That the designation of a "candidate" SAAO be applied to the stretch of coastline extending from Kilcoole to Wicklow Head in the 2016-2022 County Development Plan.

5) To include a loop walk from Broadlough to the coastline and back along the Murrough including a management plan and signage.

6) That the Cliff walk between the Glen Turn and Bride's Head walk is reinstated to include new access steps from the beach to the existing right of way.

Name: Damien Fletcher

Address: 36 St. Mantanns PK  
Wicklow Town

Date: 30/1/16

County Development Plan ,  
Planning Department,  
Wicklow County Council,  
County Buildings,  
Wicklow

F154

Dear Sir/Madam,

I wish to submit the following letter for inclusion in the County Development Plan 2016 - 2022:

Re: The Murrough – Coastal area from Wicklow Town to Kilcoole, to include Broadlough.

- 1) That access to the start of the Murrough be repaired and reinstated to an acceptable level using the funds recently made available for such purpose. This to include a transition phase from the additional rock armour to offer immediate protection to the most vulnerable part of the Murrough and to include a design that would exclude rock revetment for any further coastal protection required but include designs of breakwaters, seawalls and groins from the end of the transition phase.
- 2) That during the lifetime of the County Development Plan a medium to long-term strategic plan be drawn up without any delay, to preserve and protect the Murrough as a public amenity and wildlife habitat, and to halt the problem of coastal erosion.
- 3) That Wicklow County Council in conjunction with the OPW, who have responsibility for the coastal protection, apply for funding to the EU Solidarity Fund (EUSF) of which Ireland, is to receive almost €705million between the years 2014 – 2020.
- 4) That the designation of a "candidate" SAAO be applied to the stretch of coastline extending from Kilcoole to Wicklow Head in the 2016-2022 County Development Plan.
- 5) To include a loop walk from Broadlough to the coastline and back along the Murrough including a management plan and signage.
- 6) That the Cliff walk between the Glen Turn and Bride's Head walk is reinstated to include new access steps from the beach to the existing right of way.

Name: Michelle Fletcher

Address: 36 St. Martin's PK.  
Wicklow Town

Date: 30/01/16.

County Development Plan,  
Planning Department,  
Wicklow County Council,  
County Buildings,  
Wicklow

F155

~~155~~

Dear Sir,

I wish to submit the following letter for inclusion in the County Development Plan 2016 - 2020:

Re: The Murrough - Coastal area from Wicklow Town to Kilcoole, to include Broadlough.

- 1) That access to the start of the Murrough be repaired to an acceptable level using the funds recently made available for such purpose. This to include a transition phase from the additional rock armour to offer immediate protection to the most vulnerable part of the Murrough and to include a design that would exclude rock revetment for any further coastal protection required.
- 2) That a medium to long-term strategic plan be drawn up without any delay, to preserve and protect the Murrough as a public amenity and wildlife habitat, and to halt the problem of coastal erosion.
- 3) That Wicklow County Council in conjunction to the OPW who have responsibility for the coastal protection apply for funding to the EU Solidarity Fund (EUSF) of which Ireland between the years 2014-2020 is to receive almost €705million.
- 4) That the designation of a "candidate" SAAO be applied to the stretch of coastline extending from Greystones to Wicklow Head in the 2016-2020 County Development Plan.
- 5) To include a loop walk from Broadlough to the coastline and back along the Murrough including a management plan and signage.
- 6) That the Cliff walk between the Glen Turn and Bride's Head walk is reinstated to include new access steps from the beach to the existing right of way.

Name:

Christy Flood

Address:

Sherrills Street

Dublin

County Development Plan,  
Planning Department,  
Wicklow County Council,  
County Buildings,  
Wicklow

F156

10/10

Dear Sir,

I wish to submit the following letter for inclusion in the County Development Plan 2016 - 2020:

Re: The Murrough - Coastal area from Wicklow Town to Kilcoole, to include Broadlough.

- 1) That access to the start of the Murrough be repaired to an acceptable level using the funds recently made available for such purpose. This to include a transition phase from the additional rock armour to offer immediate protection to the most vulnerable part of the Murrough and to include a design that would exclude rock revetment for any further coastal protection required.
- 2) That a medium to long-term strategic plan be drawn up without any delay, to preserve and protect the Murrough as a public amenity and wildlife habitat, and to halt the problem of coastal erosion.
- 3) That Wicklow County Council in conjunction to the OPW who have responsibility for the coastal protection apply for funding to the EU Solidarity Fund (EUSF) of which Ireland between the years 2014-2020 is to receive almost €705million.
- 4) That the designation of a "candidate" SAAO be applied to the stretch of coastline extending from Greystones to Wicklow Head in the 2016-2020 County Development Plan.
- 5) To include a loop walk from Broadlough to the coastline and back along the Murrough including a management plan and signage.
- 6) That the Cliff walk between the Glen Turn and Bride's Head walk is reinstated to include new access steps from the beach to the existing right of way.

Name:

Jason Flood

Address:

Shankill Street

Dublin



County Development Plan,  
Planning Department,  
Wicklow County Council,  
County Buildings,  
Wicklow

F157

19 JAN 2016

Dear Sir,

I wish to submit the following letter for inclusion in the County Development Plan 2016 - 2020:

Re: The Murrough - Coastal area from Wicklow Town to Kilcoole, to include Broadlough.

- 1) That access to the start of the Murrough be repaired to an acceptable level using the funds recently made available for such purpose. This to include a transition phase from the additional rock armour to offer immediate protection to the most vulnerable part of the Murrough and to include a design that would exclude rock revetment for any further coastal protection required.
- 2) That a medium to long-term strategic plan be drawn up without any delay, to preserve and protect the Murrough as a public amenity and wildlife habitat, and to halt the problem of coastal erosion.
- 3) That Wicklow County Council in conjunction to the OPW who have responsibility for the coastal protection apply for funding to the EU Solidarity Fund (EUSF) of which Ireland between the years 2014-2020 is to receive almost €705million.
- 4) That the designation of a "candidate" SAAO be applied to the stretch of coastline extending from Greystones to Wicklow Head in the 2016-2020 County Development Plan.
- 5) To include a loop walk from Broadlough to the coastline and back along the Murrough including a management plan and signage.
- 6) That the Cliff walk between the Glen Turn and Bride's Head walk is reinstated to include new access steps from the beach to the existing right of way.

Name: Thomas Flynn

Address: ST LAURENCE'S RD.

Wicklow.

F158

County Development Plan,  
Planning Department,  
Wicklow County Council,  
County Buildings,  
Wicklow.

Dear Sir,

I wish to submit the following letter for Inclusion in the County Development Plan 2016-2020:

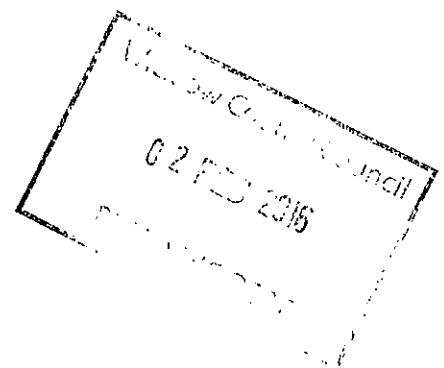
Re: The Murrough-Coastal area from Wicklow Town to Kilcoole, to include Broadlough.

- 1) That access to the start of the Murrough be repaired to an acceptable level using the funds recently made available for such purpose. This to include a transition phase from the additional rock armour to offer immediate protection to the most vulnerable part of the Murrough and to include a design that would exclude rock revetment for any further coastal protection required.
- 2) That a medium to long term strategic plan be drawn up without any delay, to preserve and protect the Murrough as a public amenity and wildlife habitat, and to halt the problem of coastal erosion.
- 3) That Wicklow County Council in conjunction with the OPW who have responsibility for coastal protection apply for funding to the EU Solidarity Fund (EUSF) of which Ireland between the years 2014-2020 is to receive almost €705million.
- 4) That the designation of a "candidate" SAAO be applied to the stretch of coastline extending from Greystones to Wicklow Head in the 2016-2020 County Development Plan.
- 5) To include a loop walk from Broadlough to the coastline and back along the Murrough including a management plan and signage.
- 6) That the Cliff walk between the Glen Turn and Bride's Head walk is reinstated to include new access steps from the beach to the existing right of way.

Name: MAIRE FORDE

Address: 2 DUNBOR. CLOSE

WICKLOW TOWN.



F 159

County Development Plan,  
Planning Department,  
Wicklow County Council,  
County Buildings,  
Wicklow.

Dear Sir,


I wish to submit the following letter for Inclusion in the County Development Plan 2016-2020:

Re: The Murrough-Coastal area from Wicklow Town to Kilcoole, to include Broadlough.

- 1) That access to the start of the Murrough be repaired to an acceptable level using the funds recently made available for such purpose. This to include a transition phase from the additional rock armour to offer immediate protection to the most vulnerable part of the Murrough and to include a design that would exclude rock revetment for any further coastal protection required.
- 2) That a medium to long term strategic plan be drawn up without any delay, to preserve and protect the Murrough as a public amenity and wildlife habitat, and to halt the problem of coastal erosion.
- 3) That Wicklow County Council in conjunction with the OPW who have responsibility for coastal protection apply for funding to the EU Solidarity Fund (EUSF) of which Ireland between the years 2014-2020 is to receive almost €705million.
- 4) That the designation of a "candidate" SAAO be applied to the stretch of coastline extending from Greystones to Wicklow Head in the 2016-2020 County Development Plan.
- 5) To include a loop walk from Broadlough to the coastline and back along the Murrough including a management plan and signage.
- 6) That the Cliff walk between the Glen Turn and Bride's Head walk is reinstated to include new access steps from the beach to the existing right of way.


Name: FRANK FORDE

Address: 2 DUNBUR CLOSE  
WICKLOW TOWN



F160

County Development Plan,  
Planning Department,  
Wicklow County Council,  
County Buildings,  
Wicklow.



Dear Sir,

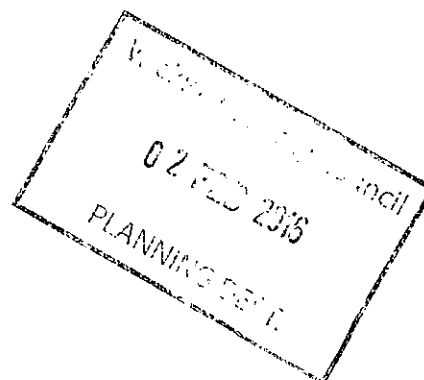
I wish to submit the following letter for Inclusion in the County Development Plan 2016-2020:

Re: The Murrough-Coastal area from Wicklow Town to Kilcoole, to include Broadlough.

- 1) That access to the start of the Murrough be repaired to an acceptable level using the funds recently made available for such purpose. This to include a transition phase from the additional rock armour to offer immediate protection to the most vulnerable part of the Murrough and to include a design that would exclude rock revetment for any further coastal protection required.
- 2) That a medium to long term strategic plan be drawn up without any delay, to preserve and protect the Murrough as a public amenity and wildlife habitat, and to halt the problem of coastal erosion.
- 3) That Wicklow County Council in conjunction with the OPW who have responsibility for coastal protection apply for funding to the EU Solidarity Fund (EUSF) of which Ireland between the years 2014-2020 is to receive almost €705million.
- 4) That the designation of a "candidate" SAAO be applied to the stretch of coastline extending from Greystones to Wicklow Head in the 2016-2020 County Development Plan.
- 5) To include a loop walk from Broadlough to the coastline and back along the Murrough including a management plan and signage.
- 6) That the Cliff walk between the Glen Turn and Bride's Head walk is reinstated to include new access steps from the beach to the existing right of way.

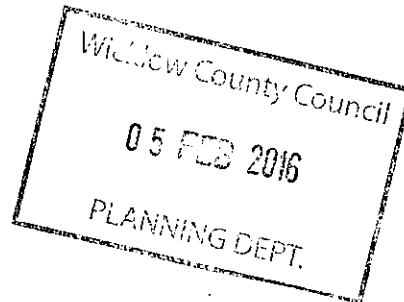
Name: FRANK FORDE JR.

Address: 2 Dunbar Close  
Wicklow town.



County Development Plan,  
Planning Department,  
Wicklow County Council,  
County Buildings,  
Wicklow.

7161



Dear Sir,

I wish to submit the following letter for Inclusion in the County Development Plan 2016-2020:

Re: The Murrough-Coastal area from Wicklow Town to Kilcoole, to include Broadlough.


- 1) That access to the start of the Murrough be repaired to an acceptable level using the funds recently made available for such purpose. This to include a transition phase from the additional rock armour to offer immediate protection to the most vulnerable part of the Murrough and to include a design that would exclude rock revetment for any further coastal protection required.
- 2) That a medium to long term strategic plan be drawn up without any delay, to preserve and protect the Murrough as a public amenity and wildlife habitat, and to halt the problem of coastal erosion.
- 3) That Wicklow County Council in conjunction with the OPW who have responsibility for coastal protection apply for funding to the EU Solidarity Fund (EUSF) of which Ireland between the years 2014-2020 is to receive almost €705million.
- 4) That the designation of a "candidate" SAAO be applied to the stretch of coastline extending from Greystones to Wicklow Head in the 2016-2020 County Development Plan.
- 5) To include a loop walk from Broadlough to the coastline and back along the Murrough including a management plan and signage.
- 6) That the Cliff walk between the Glen Turn and Bride's Head walk is reinstated to include new access steps from the beach to the existing right of way.

Name: Stephane Fox

Address: Bridge St Bikes

Bridge Street

Wicklow Town



County Development Plan ,  
Planning Department,  
Wicklow County Council,  
County Buildings,  
Wicklow

F 162

Dear Sir/Madam,

I wish to submit the following letter for inclusion in the County Development Plan 2016 - 2022:

Re: The Murrough – Coastal area from Wicklow Town to Kilcoole, to include Broadlough.

- 1) That access to the start of the Murrough be repaired and reinstated to an acceptable level using the funds recently made available for such purpose. This to include a transition phase from the additional rock armour to offer immediate protection to the most vulnerable part of the Murrough and to include a design that would exclude rock revetment for any further coastal protection required but include designs of breakwaters, seawalls and groins from the end of the transition phase.
- 2) That during the lifetime of the County Development Plan a medium to long-term strategic plan be drawn up without any delay, to preserve and protect the Murrough as a public amenity and wildlife habitat, and to halt the problem of coastal erosion.
- 3) That Wicklow County Council in conjunction with the OPW, who have responsibility for the coastal protection, apply for funding to the EU Solidarity Fund (EUSF) of which Ireland, is to receive almost €705million between the years 2014 – 2020.
- 4) That the designation of a "candidate" SAAO be applied to the stretch of coastline extending from Kilcoole to Wicklow Head in the 2016-2022 County Development Plan.
- 5) To include a loop walk from Broadlough to the coastline and back along the Murrough including a management plan and signage.
- 6) That the Cliff walk between the Glen Turn and Bride's Head walk is reinstated to include new access steps from the beach to the existing right of way.

Name: Carmel Fox  
Address: 6 St Mary's Park  
Wicklow  
Date: 30/1/2015

County Development Plan ,  
Planning Department,  
Wicklow County Council,  
County Buildings,  
Wicklow

4163

Dear Sir/Madam,

I wish to submit the following letter for inclusion in the County Development Plan 2016 - 2022:

Re: The Murrough – Coastal area from Wicklow Town to Kilcoole, to include Broadlough.

- 1) That access to the start of the Murrough be repaired and reinstated to an acceptable level using the funds recently made available for such purpose. This to include a transition phase from the additional rock armour to offer immediate protection to the most vulnerable part of the Murrough and to include a design that would exclude rock revetment for any further coastal protection required but include designs of breakwaters, seawalls and groins from the end of the transition phase.
- 2) That during the lifetime of the County Development Plan a medium to long-term strategic plan be drawn up without any delay, to preserve and protect the Murrough as a public amenity and wildlife habitat, and to halt the problem of coastal erosion.
- 3) That Wicklow County Council in conjunction with the OPW, who have responsibility for the coastal protection, apply for funding to the EU Solidarity Fund (EUSF) of which Ireland, is to receive almost €705million between the years 2014 – 2020.
- 4) That the designation of a "candidate" SAAO be applied to the stretch of coastline extending from Kilcoole to Wicklow Head in the 2016-2022 County Development Plan.
- 5) To include a loop walk from Broadlough to the coastline and back along the Murrough including a management plan and signage.
- 6) That the Cliff walk between the Glen Turn and Bride's Head walk is reinstated to include new access steps from the beach to the existing right of way.

Name: Ciaran Furlong

Address: 3 Summerhill

Wicklow

Date: 30/1/16

County Development Plan,  
Planning Department,  
Wicklow County Council,  
County Buildings,  
Wicklow

F 164

Dear Sir/Madam,

I wish to submit the following letter for inclusion in the County Development Plan 2016 - 2022:

Re: The Murrough - Coastal area from Wicklow Town to Kilcoole, to include Broadlough.

- 1) That access to the start of the Murrough be repaired and reinstated to an acceptable level using the funds recently made available for such purpose. This to include a transition phase at the end of the additional rock armour to offer immediate protection to the most vulnerable part of the Murrough and to include a design that would exclude rock revetment for any further coastal protection required but include designs of breakwaters, seawalls and groins from the end of the transition phase.
- 2) That during the lifetime of the County Development Plan a medium to long-term strategic plan be drawn up without any delay, to preserve and protect the Murrough as a public amenity and wildlife habitat, and to halt the problem of coastal erosion.
- 3) That Wicklow County Council, in conjunction with the OPW which has responsibility for the coastal protection, apply for funding to the EU Solidarity Fund (EUSF) of which Ireland is to receive almost €705million between the years 2014 - 2020.
- 4) That the designation of a "candidate" SAAO be applied to the stretch of coastline extending from Kilcoole to Wicklow Head in the 2016-2022 County Development Plan.
- 5) To include a loop walk from Broadlough to the coastline and back along the Murrough including a management plan and signage.
- 6) That the Cliff walk between the Glen Turn and Bride's Head walk is reinstated to include new access steps from the beach to the existing right of way.

Name: M. Furlong

Address: Summerhill

Wicklow

M Furlong



County Development Plan,  
Planning Department,  
Wicklow County Council,  
County Buildings,  
Wicklow

F 165

Dear Sir,

I wish to submit the following letter for inclusion in the County Development Plan 2016 - 2020:

Re: The Murrough - Coastal area from Wicklow Town to Kilcoole, to include Broadlough.

- 1) That access to the start of the Murrough be repaired to an acceptable level using the funds recently made available for such purpose. This to include a transition phase from the additional rock armour to offer immediate protection to the most vulnerable part of the Murrough and to include a design that would exclude rock revetment for any further coastal protection required.
- 2) That a medium to long-term strategic plan be drawn up without any delay, to preserve and protect the Murrough as a public amenity and wildlife habitat, and to halt the problem of coastal erosion.
- 3) That Wicklow County Council in conjunction to the OPW who have responsibility for the coastal protection apply for funding to the EU Solidarity Fund (EUSF) of which Ireland between the years 2014-2020 is to receive almost €705million.
- 4) That the designation of a "candidate" SAAO be applied to the stretch of coastline extending from Greystones to Wicklow Head in the 2016-2020 County Development Plan.
- 5) To include a loop walk from Broadlough to the coastline and back along the Murrough including a management plan and signage.
- 6) That the Cliff walk between the Glen Turn and Bride's Head walk is reinstated to include new access steps from the beach to the existing right of way.

Name: Liam Gallagher

Address: Arree

\_\_\_\_\_

\_\_\_\_\_

County Development Plan ,  
Planning Department,  
Wicklow County Council,  
County Buildings,  
Wicklow

I 166

Dear Sir/Madam,

I wish to submit the following letter for inclusion in the County Development Plan 2016 - 2022:

Re: The Murrough – Coastal area from Wicklow Town to Kilcoole, to include Broadlough.

1) That access to the start of the Murrough be repaired and reinstated to an acceptable level using the funds recently made available for such purpose. This to include a transition phase from the additional rock armour to offer immediate protection to the most vulnerable part of the Murrough and to include a design that would exclude rock revetment for any further coastal protection required but include designs of breakwaters, seawalls and groins from the end of the transition phase.

2) That during the lifetime of the County Development Plan a medium to long-term strategic plan be drawn up without any delay, to preserve and protect the Murrough as a public amenity and wildlife habitat, and to halt the problem of coastal erosion.

3) That Wicklow County Council in conjunction with the OPW, who have responsibility for the coastal protection, apply for funding to the EU Solidarity Fund (EUSF) of which Ireland, is to receive almost €705million between the years 2014 – 2020.

4) That the designation of a "candidate" SAAO be applied to the stretch of coastline extending from Kilcoole to Wicklow Head in the 2016-2022 County Development Plan.

5) To include a loop walk from Broadlough to the coastline and back along the Murrough including a management plan and signage.

6) That the Cliff walk between the Glen Turn and Bride's Head walk is reinstated to include new access steps from the beach to the existing right of way.

Name:

MAKIE CLARKE

Address:

24 WATERVIEW GROVE

WICKLOW TOWN

Date:

30/1/2016

County Development Plan ,  
Planning Department,  
Wicklow County Council,  
County Buildings,  
Wicklow

F 167

Dear Sir/Madam,

I wish to submit the following letter for inclusion in the County Development Plan 2016 - 2022:

Re: The Murrough – Coastal area from Wicklow Town to Kilcoole, to include Broadlough.

- 1) That access to the start of the Murrough be repaired and reinstated to an acceptable level using the funds recently made available for such purpose. This to include a transition phase from the additional rock armour to offer immediate protection to the most vulnerable part of the Murrough and to include a design that would exclude rock revetment for any further coastal protection required but include designs of breakwaters, seawalls and groins from the end of the transition phase.
- 2) That during the lifetime of the County Development Plan a medium to long-term strategic plan be drawn up without any delay, to preserve and protect the Murrough as a public amenity and wildlife habitat, and to halt the problem of coastal erosion.
- 3) That Wicklow County Council in conjunction with the OPW, who have responsibility for the coastal protection, apply for funding to the EU Solidarity Fund (EUSF) of which Ireland, is to receive almost €705million between the years 2014 – 2020.
- 4) That the designation of a "candidate" SAAO be applied to the stretch of coastline extending from Kilcoole to Wicklow Head in the 2016-2022 County Development Plan.
- 5) To include a loop walk from Broadlough to the coastline and back along the Murrough including a management plan and signage.
- 6) That the Cliff walk between the Glen Turn and Bride's Head walk is reinstated to include new access steps from the beach to the existing right of way.

Name: BARBARA GAYNOR

Address: 46 MARLTON PK.

Date: 30/1/16.

County Development Plan ,  
Planning Department,  
Wicklow County Council,  
County Buildings,  
Wicklow

F 168

Dear Sir/Madam,

I wish to submit the following letter for inclusion in the County Development Plan 2016 - 2022:

Re: The Murrough – Coastal area from Wicklow Town to Kilcoole, to include Broadlough.

- 1) That access to the start of the Murrough be repaired and reinstated to an acceptable level using the funds recently made available for such purpose. This to include a transition phase from the additional rock armour to offer immediate protection to the most vulnerable part of the Murrough and to include a design that would exclude rock revetment for any further coastal protection required but include designs of breakwaters, seawalls and groins from the end of the transition phase.
- 2) That during the lifetime of the County Development Plan a medium to long-term strategic plan be drawn up without any delay, to preserve and protect the Murrough as a public amenity and wildlife habitat, and to halt the problem of coastal erosion.
- 3) That Wicklow County Council in conjunction with the OPW, who have responsibility for the coastal protection, apply for funding to the EU Solidarity Fund (EUSF) of which Ireland, is to receive almost €705million between the years 2014 – 2020.
- 4) That the designation of a "candidate" SAAO be applied to the stretch of coastline extending from Kilcoole to Wicklow Head in the 2016-2022 County Development Plan.
- 5) To include a loop walk from Broadlough to the coastline and back along the Murrough including a management plan and signage.
- 6) That the Cliff walk between the Glen Turn and Bride's Head walk is reinstated to include new access steps from the beach to the existing right of way.

Name: Deirdre Gill

Address: Ballynerrin Lower

Date: 30/1/2016

F 169

County Development Plan,  
Planning Department,  
Wicklow County Council,  
County Buildings,  
Wicklow.

Dear Sir,

I wish to submit the following letter for inclusion in the County Development Plan 2016-2020:

Re: The Murrough-Coastal area from Wicklow Town to Kilcoole, to include Broadlough.

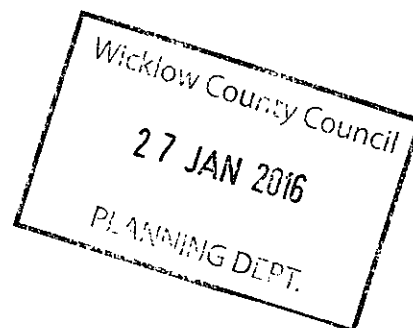
- 1) That access to the start of the Murrough be repaired to an acceptable level using the funds recently made available for such purpose. This to include a transition phase from the additional rock armour to offer immediate protection to the most vulnerable part of the Murrough and to include a design that would exclude rock revetment for any further coastal protection required.
- 2) That a medium to long term strategic plan be drawn up without any delay, to preserve and protect the Murrough as a public amenity and wildlife habitat, and to halt the problem of coastal erosion.
- 3) That Wicklow County Council in conjunction with the OPW who have responsibility for coastal protection apply for funding to the EU Solidarity Fund (EUSF) of which Ireland between the years 2014-2020 is to receive almost €705million.
- 4) That the designation of a "candidate" SAAO be applied to the stretch of coastline extending from Greystones to Wicklow Head in the 2016-2020 County Development Plan.
- 5) To include a loop walk from Broadlough to the coastline and back along the Murrough including a management plan and signage.
- 6) That the Cliff walk between the Glen Turn and Bride's Head walk is reinstated to include new access steps from the beach to the existing right of way.

Name: David J. O'Leary

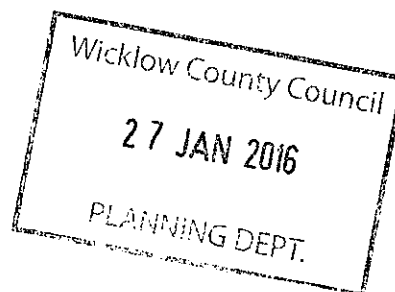
Address: 29 Marlborough Square

Marlborough Road

Wicklow Town Co-Wicklow



County Development Plan,  
Planning Department,  
Wicklow County Council,  
County Buildings,  
Wicklow.



Dear Sir,

I wish to submit the following letter for Inclusion in the County Development Plan 2016-2020:

Re: The Murrough-Coastal area from Wicklow Town to Kilcoole, to include Broadlough.


- 1) That access to the start of the Murrough be repaired to an acceptable level using the funds recently made available for such purpose. This to include a transition phase from the additional rock armour to offer immediate protection to the most vulnerable part of the Murrough and to include a design that would exclude rock revetment for any further coastal protection required.
- 2) That a medium to long term strategic plan be drawn up without any delay, to preserve and protect the Murrough as a public amenity and wildlife habitat, and to halt the problem of coastal erosion.
- 3) That Wicklow County Council in conjunction with the OPW who have responsibility for coastal protection apply for funding to the EU Solidarity Fund (EUSF) of which Ireland between the years 2014-2020 is to receive almost €705million.
- 4) That the designation of a "candidate" SAAO be applied to the stretch of coastline extending from Greystones to Wicklow Head in the 2016-2020 County Development Plan.
- 5) To include a loop walk from Broadlough to the coastline and back along the Murrough including a management plan and signage.
- 6) That the Cliff walk between the Glen Turn and Bride's Head walk is reinstated to include new access steps from the beach to the existing right of way.

Name: Senadette Gillespie

Address: 29 Marlton Springs

Marlton Rd

Wicklow Town



County Development Plan ,  
Planning Department,  
Wicklow County Council,  
County Buildings,  
Wicklow

F171

19 JAN 2016

Dear Sir,

I wish to submit the following letter for inclusion in the County Development Plan 2016 - 2020:

Re: The Murrough - Coastal area from Wicklow Town to Kilcoole, to include Broadlough.

- 1) That access to the start of the Murrough be repaired to an acceptable level using the funds recently made available for such purpose. This to include a transition phase from the additional rock armour to offer immediate protection to the most vulnerable part of the Murrough and to include a design that would exclude rock revetment for any further coastal protection required.
- 2) That a medium to long-term strategic plan be drawn up without any delay, to preserve and protect the Murrough as a public amenity and wildlife habitat, and to halt the problem of coastal erosion.
- 3) That Wicklow County Council in conjunction to the OPW who have responsibility for the coastal protection apply for funding to the EU Solidarity Fund (EUSF) of which Ireland between the years 2014-2020 is to receive almost €705million.
- 4) That the designation of a "candidate" SAAO be applied to the stretch of coastline extending from Greystones to Wicklow Head in the 2016-2020 County Development Plan.
- 5) To include a loop walk from Broadlough to the coastline and back along the Murrough including a management plan and signage.
- 6) That the Cliff walk between the Glen Turn and Bride's Head walk is reinstated to include new access steps from the beach to the existing right of way.

Name:

K. Gandy K. Gandy

Address:

Druryfield

Wick

County Development Plan ,  
Planning Department,  
Wicklow County Council,  
County Buildings,  
Wicklow

#123

F172

Dear Sir,

I wish to submit the following letter for inclusion in the County Development Plan 2016 - 2020:

Re: The Murrough - Coastal area from Wicklow Town to Kilcoole, to include Broadlough.

- 1) That access to the start of the Murrough be repaired to an acceptable level using the funds recently made available for such purpose. This to include a transition phase from the additional rock armour to offer immediate protection to the most vulnerable part of the Murrough and to include a design that would exclude rock revetment for any further coastal protection required.
- 2) That a medium to long-term strategic plan be drawn up without any delay, to preserve and protect the Murrough as a public amenity and wildlife habitat, and to halt the problem of coastal erosion.
- 3) That Wicklow County Council in conjunction to the OPW who have responsibility for the coastal protection apply for funding to the EU Solidarity Fund (EUSF) of which Ireland between the years 2014-2020 is to receive almost €705million.
- 4) That the designation of a "candidate" SAAO be applied to the stretch of coastline extending from Greystones to Wicklow Head in the 2016-2020 County Development Plan.
- 5) To include a loop walk from Broadlough to the coastline and back along the Murrough including a management plan and signage.
- 6) That the Cliff walk between the Glen Turn and Bride's Head walk is reinstated to include new access steps from the beach to the existing right of way.

Name:

Donal Bratton

Address:

Harold's Cross

Dublin



County Development Plan ,  
Planning Department,  
Wicklow County Council,  
County Buildings,  
Wicklow

F173

Dear Sir/Madam,

I wish to submit the following letter for inclusion in the County Development Plan 2016 - 2022:

Re: The Murrough – Coastal area from Wicklow Town to Kilcoole, to include Broadlough.

- 1) That access to the start of the Murrough be repaired and reinstated to an acceptable level using the funds recently made available for such purpose. This to include a transition phase from the additional rock armour to offer immediate protection to the most vulnerable part of the Murrough and to include a design that would exclude rock revetment for any further coastal protection required but include designs of breakwaters, seawalls and groins from the end of the transition phase.
- 2) That during the lifetime of the County Development Plan a medium to long-term strategic plan be drawn up without any delay, to preserve and protect the Murrough as a public amenity and wildlife habitat, and to halt the problem of coastal erosion.
- 3) That Wicklow County Council in conjunction with the OPW, who have responsibility for the coastal protection, apply for funding to the EU Solidarity Fund (EUSF) of which Ireland, is to receive almost €705million between the years 2014 – 2020.
- 4) That the designation of a "candidate" SAAO be applied to the stretch of coastline extending from Kilcoole to Wicklow Head in the 2016-2022 County Development Plan.
- 5) To include a loop walk from Broadlough to the coastline and back along the Murrough including a management plan and signage.
- 6) That the Cliff walk between the Glen Turn and Bride's Head walk is reinstated to include new access steps from the beach to the existing right of way.

Name: Jodie Marie Gregory

Address: B 6 Lakeview grove

Wicklow, Co. Wicklow

Date: 30-1-16

174

County Development Plan,  
Planning Department,  
Wicklow County Council,  
County Buildings,  
Wicklow.

Dear Sir,

I wish to submit the following letter for Inclusion in the County Development Plan 2016-2020:

Re: The Murrough-Coastal area from Wicklow Town to Kilcoole, to include Broadlough.

- 1) That access to the start of the Murrough be repaired to an acceptable level using the funds recently made available for such purpose. This to include a transition phase from the additional rock armour to offer immediate protection to the most vulnerable part of the Murrough and to include a design that would exclude rock revetment for any further coastal protection required.
- 2) That a medium to long term strategic plan be drawn up without any delay, to preserve and protect the Murrough as a public amenity and wildlife habitat, and to halt the problem of coastal erosion.
- 3) That Wicklow County Council in conjunction with the OPW who have responsibility for coastal protection apply for funding to the EU Solidarity Fund (EUSF) of which Ireland between the years 2014-2020 is to receive almost €705million.
- 4) That the designation of a "candidate" SAAO be applied to the stretch of coastline extending from Greystones to Wicklow Head in the 2016-2020 County Development Plan.
- 5) To include a loop walk from Broadlough to the coastline and back along the Murrough including a management plan and signage.
- 6) That the Cliff walk between the Glen Turn and Bride's Head walk is reinstated to include new access steps from the beach to the existing right of way.


Name:

Richard Gr. ff.

Address:

54 WICKLOW HEIGHTS

WICKLOW



County Development Plan ,  
Planning Department,  
Wicklow County Council,  
County Buildings,  
Wicklow

F 175

Dear Sir/Madam,

I wish to submit the following letter for inclusion in the County Development Plan 2016 - 2022:

Re: The Murrough – Coastal area from Wicklow Town to Kilcoole, to include Broadlough.

- 1) That access to the start of the Murrough be repaired and reinstated to an acceptable level using the funds recently made available for such purpose. This to include a transition phase from the additional rock armour to offer immediate protection to the most vulnerable part of the Murrough and to include a design that would exclude rock revetment for any further coastal protection required but include designs of breakwaters, seawalls and groins from the end of the transition phase.
- 2) That during the lifetime of the County Development Plan a medium to long-term strategic plan be drawn up without any delay, to preserve and protect the Murrough as a public amenity and wildlife habitat, and to halt the problem of coastal erosion.
- 3) That Wicklow County Council in conjunction with the OPW, who have responsibility for the coastal protection, apply for funding to the EU Solidarity Fund (EUSF) of which Ireland, is to receive almost €705million between the years 2014 – 2020.
- 4) That the designation of a "candidate" SAAO be applied to the stretch of coastline extending from Kilcoole to Wicklow Head in the 2016-2022 County Development Plan.
- 5) To include a loop walk from Broadlough to the coastline and back along the Murrough including a management plan and signage.
- 6) That the Cliff walk between the Glen Turn and Bride's Head walk is reinstated to include new access steps from the beach to the existing right of way.

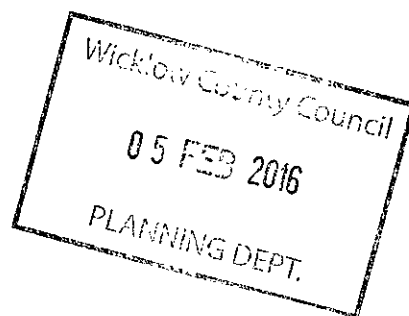
Name: PHYLLIS HALL

Address: BUSHFIELD, MILLTOWN LANE  
ASHFORD, CO. WICKLOW

Date: \_\_\_\_\_

F 176

County Development Plan,  
Planning Department,  
Wicklow County Council,  
County Buildings,  
Wicklow.



Dear Sir,

I wish to submit the following letter for Inclusion in the County Development Plan 2016-2020:

Re: The Murrough-Coastal area from Wicklow Town to Kilcoole, to include Broadlough.

- 1) That access to the start of the Murrough be repaired to an acceptable level using the funds recently made available for such purpose. This to include a transition phase from the additional rock armour to offer immediate protection to the most vulnerable part of the Murrough and to include a design that would exclude rock revetment for any further coastal protection required.
- 2) That a medium to long term strategic plan be drawn up without any delay, to preserve and protect the Murrough as a public amenity and wildlife habitat, and to halt the problem of coastal erosion.
- 3) That Wicklow County Council in conjunction with the OPW who have responsibility for coastal protection apply for funding to the EU Solidarity Fund (EUSF) of which Ireland between the years 2014-2020 is to receive almost €705million.
- 4) That the designation of a "candidate" SAAO be applied to the stretch of coastline extending from Greystones to Wicklow Head in the 2016-2020 County Development Plan.
- 5) To include a loop walk from Broadlough to the coastline and back along the Murrough including a management plan and signage.
- 6) That the Cliff walk between the Glen Turn and Bride's Head walk is reinstated to include new access steps from the beach to the existing right of way.

Name:

Address:

JOANNA HAMILTON  
Bridge St Boaks  
Bridge St  
Wicklow Town

WICKLOW COUNTY COUNCIL

05 FEB 2016

Corporate Affairs

County Development Plan ,  
Planning Department,  
Wicklow County Council,  
County Buildings,  
Wicklow

F177



28 JAN 2016

Dear Sir/Madam,

I wish to submit the following letter for inclusion in the County Development Plan 2016 - 2022:

Re: The Murrough – Coastal area from Wicklow Town to Kilcoole, to include Broadlough.

- 1) That access to the start of the Murrough be repaired and reinstated to an acceptable level using the funds recently made available for such purpose. This to include a transition phase from the additional rock armour to offer immediate protection to the most vulnerable part of the Murrough and to include a design that would exclude rock revetment for any further coastal protection required but include designs of breakwaters, seawalls and groins from the end of the transition phase.
- 2) That during the lifetime of the County Development Plan a medium to long-term strategic plan be drawn up without any delay, to preserve and protect the Murrough as a public amenity and wildlife habitat, and to halt the problem of coastal erosion.
- 3) That Wicklow County Council in conjunction with the OPW, who have responsibility for the coastal protection, apply for funding to the EU Solidarity Fund (EUSF) of which Ireland, is to receive almost €705million between the years 2014 – 2020.
- 4) That the designation of a "candidate" SAAO be applied to the stretch of coastline extending from Kilcoole to Wicklow Head in the 2016-2022 County Development Plan.
- 5) To include a loop walk from Broadlough to the coastline and back along the Murrough including a management plan and signage.
- 6) That the Cliff walk between the Glen Turn and Bride's Head walk is reinstated to include new access steps from the beach to the existing right of way.

Name: Jane Hammond

Address: 6 St. Martin's Court,  
Wicklow

County Development Plan ,  
Planning Department,  
Wicklow County Council,  
County Buildings,  
Wicklow

F 178

Dear Sir/Madam,

I wish to submit the following letter for inclusion in the County Development Plan 2016 - 2022:

Re: The Murrough – Coastal area from Wicklow Town to Kilcoole, to include Broadlough.

1) That access to the start of the Murrough be repaired and reinstated to an acceptable level using the funds recently made available for such purpose. This to include a transition phase from the additional rock armour to offer immediate protection to the most vulnerable part of the Murrough and to include a design that would exclude rock revetment for any further coastal protection required but include designs of breakwaters, seawalls and groins from the end of the transition phase.

2) That during the lifetime of the County Development Plan a medium to long-term strategic plan be drawn up without any delay, to preserve and protect the Murrough as a public amenity and wildlife habitat, and to halt the problem of coastal erosion.

3) That Wicklow County Council in conjunction with the OPW, who have responsibility for the coastal protection, apply for funding to the EU Solidarity Fund (EUSF) of which Ireland, is to receive almost €705million between the years 2014 – 2020.

4) That the designation of a "candidate" SAAO be applied to the stretch of coastline extending from Kilcoole to Wicklow Head in the 2016-2022 County Development Plan.

5) To include a loop walk from Broadlough to the coastline and back along the Murrough including a management plan and signage.

6) That the Cliff walk between the Glen Turn and Bride's Head walk is reinstated to include new access steps from the beach to the existing right of way.

Name: TOM HARTZ

Address: BALIWALEA

ASHFORD

Date: 30-01-2016

County Development Plan ,  
Planning Department,  
Wicklow County Council,  
County Buildings,  
Wicklow

F179

Dear Sir/Madam,

I wish to submit the following letter for inclusion in the County Development Plan 2016 - 2022:

Re: The Murrough – Coastal area from Wicklow Town to Kilcoole, to include Broadlough.

1) That access to the start of the Murrough be repaired and reinstated to an acceptable level using the funds recently made available for such purpose. This to include a transition phase from the additional rock armour to offer immediate protection to the most vulnerable part of the Murrough and to include a design that would exclude rock revetment for any further coastal protection required but include designs of breakwaters, seawalls and groins from the end of the transition phase.

2) That during the lifetime of the County Development Plan a medium to long-term strategic plan be drawn up without any delay, to preserve and protect the Murrough as a public amenity and wildlife habitat, and to halt the problem of coastal erosion.

3) That Wicklow County Council in conjunction with the OPW, who have responsibility for the coastal protection, apply for funding to the EU Solidarity Fund (EUSF) of which Ireland, is to receive almost €705million between the years 2014 – 2020.

4) That the designation of a "candidate" SAAO be applied to the stretch of coastline extending from Kilcoole to Wicklow Head in the 2016-2022 County Development Plan.

5) To include a loop walk from Broadlough to the coastline and back along the Murrough including a management plan and signage.

6) That the Cliff walk between the Glen Turn and Bride's Head walk is reinstated to include new access steps from the beach to the existing right of way.

Name: Joan Haslam

Address: 14 CRINION PARK  
WICKLOW.

Date: 30/1/16

County Development Plan ,  
Planning Department,  
Wicklow County Council,  
County Buildings,  
Wicklow

F 180

Dear Sir/Madam,

I wish to submit the following letter for inclusion in the County Development Plan 2016 - 2022:

Re: The Murrough – Coastal area from Wicklow Town to Kilcoole, to include Broadlough.

- 1) That access to the start of the Murrough be repaired and reinstated to an acceptable level using the funds recently made available for such purpose. This to include a transition phase from the additional rock armour to offer immediate protection to the most vulnerable part of the Murrough and to include a design that would exclude rock revetment for any further coastal protection required but include designs of breakwaters, seawalls and groins from the end of the transition phase.
- 2) That during the lifetime of the County Development Plan a medium to long-term strategic plan be drawn up without any delay, to preserve and protect the Murrough as a public amenity and wildlife habitat, and to halt the problem of coastal erosion.
- 3) That Wicklow County Council in conjunction with the OPW, who have responsibility for the coastal protection, apply for funding to the EU Solidarity Fund (EUSF) of which Ireland, is to receive almost €705million between the years 2014 – 2020.
- 4) That the designation of a "candidate" SAAO be applied to the stretch of coastline extending from Kilcoole to Wicklow Head in the 2016-2022 County Development Plan.
- 5) To include a loop walk from Broadlough to the coastline and back along the Murrough including a management plan and signage.
- 6) That the Cliff walk between the Glen Turn and Bride's Head walk is reinstated to include new access steps from the beach to the existing right of way.

Name: John Hayes  
Address: 16 Marlborough  
Wicklow - 1  
Date: 30/1/2016



County Development Plan ,  
Planning Department,  
Wicklow County Council,  
County Buildings,  
Wicklow

F 181

Dear Sir/Madam,

I wish to submit the following letter for inclusion in the County Development Plan 2016 - 2022:

Re: The Murrough – Coastal area from Wicklow Town to Kilcoole, to include Broadlough.

- 1) That access to the start of the Murrough be repaired and reinstated to an acceptable level using the funds recently made available for such purpose. This to include a transition phase from the additional rock armour to offer immediate protection to the most vulnerable part of the Murrough and to include a design that would exclude rock revetment for any further coastal protection required but include designs of breakwaters, seawalls and groins from the end of the transition phase.
- 2) That during the lifetime of the County Development Plan a medium to long-term strategic plan be drawn up without any delay, to preserve and protect the Murrough as a public amenity and wildlife habitat, and to halt the problem of coastal erosion.
- 3) That Wicklow County Council in conjunction with the OPW, who have responsibility for the coastal protection, apply for funding to the EU Solidarity Fund (EUSF) of which Ireland, is to receive almost €705million between the years 2014 – 2020.
- 4) That the designation of a "candidate" SAAO be applied to the stretch of coastline extending from Kilcoole to Wicklow Head in the 2016-2022 County Development Plan.
- 5) To include a loop walk from Broadlough to the coastline and back along the Murrough including a management plan and signage.
- 6) That the Cliff walk between the Glen Turn and Bride's Head walk is reinstated to include new access steps from the beach to the existing right of way.

Name: MARY HEALY

Address: 11 ST. MANNION'S ROAD

Date: 20/1/16

County Development Plan,  
Planning Department,  
Wicklow County Council,  
County Buildings,  
Wicklow

F 182

Dear Sir,

I wish to submit the following letter for inclusion in the County Development Plan 2016 - 2020:

Re: The Murrough - Coastal area from Wicklow Town to Kilcoole, to include Broadlough.

- 1) That access to the start of the Murrough be repaired to an acceptable level using the funds recently made available for such purpose. This to include a transition phase from the additional rock armour to offer immediate protection to the most vulnerable part of the Murrough and to include a design that would exclude rock revetment for any further coastal protection required.
- 2) That a medium to long-term strategic plan be drawn up without any delay, to preserve and protect the Murrough as a public amenity and wildlife habitat, and to halt the problem of coastal erosion.
- 3) That Wicklow County Council in conjunction to the OPW who have responsibility for the coastal protection apply for funding to the EU Solidarity Fund (EUSF) of which Ireland between the years 2014-2020 is to receive almost €705million.
- 4) That the designation of a "candidate" SAAO be applied to the stretch of coastline extending from Greystones to Wicklow Head in the 2016-2020 County Development Plan.
- 5) To include a loop walk from Broadlough to the coastline and back along the Murrough including a management plan and signage.
- 6) That the Cliff walk between the Glen Turn and Bride's Head walk is reinstated to include new access steps from the beach to the existing right of way.

Name:

Kevin Heaney

Address:

5 THE PARROCKS

CO. Wick

Co. Wick

Kevin Heaney

7183

Re: The Murrough – Coastal area from Wicklow Town to Kilcoole, to include Broadlough.

- Address: 7 Marlborough Court  
Wichita

28 JAN 2016

County Development Plan ,  
Planning Department,  
Wicklow County Council,  
County Buildings,  
Wicklow

F 184

Dear Sir/Madam,

I wish to submit the following letter for inclusion in the County Development Plan 2016 - 2022:

Re: The Murrough – Coastal area from Wicklow Town to Kilcoole, to include Broadlough.

1) That access to the start of the Murrough be repaired and reinstated to an acceptable level using the funds recently made available for such purpose. This to include a transition phase from the additional rock armour to offer immediate protection to the most vulnerable part of the Murrough and to include a design that would exclude rock revetment for any further coastal protection required but include designs of breakwaters, seawalls and groins from the end of the transition phase.

2) That during the lifetime of the County Development Plan a medium to long-term strategic plan be drawn up without any delay, to preserve and protect the Murrough as a public amenity and wildlife habitat, and to halt the problem of coastal erosion.

3) That Wicklow County Council in conjunction with the OPW, who have responsibility for the coastal protection, apply for funding to the EU Solidarity Fund (EUSF) of which Ireland, is to receive almost €705million between the years 2014 – 2020.

4) That the designation of a "candidate" SAAO be applied to the stretch of coastline extending from Kilcoole to Wicklow Head in the 2016-2022 County Development Plan.

5) To include a loop walk from Broadlough to the coastline and back along the Murrough including a management plan and signage.

6) That the Cliff walk between the Glen Turn and Bride's Head walk is reinstated to include new access steps from the beach to the existing right of way.

Name: Maeve Herlihy.

Address: Dunbar Upper  
Wicklow

Date: 30/01/16

County Development Plan,  
Planning Department,  
Wicklow County Council,  
County Buildings,  
Wicklow

F 185



Dear Sir/Madam,

I wish to submit the following letter for inclusion in the County Development Plan 2016 - 2022:

Re: The Murrough – Coastal area from Wicklow Town to Kilcoole, to include Broadlough.

- 1) That access to the start of the Murrough be repaired and reinstated to an acceptable level using the funds recently made available for such purpose. This to include a transition phase at the end of the additional rock armour to offer immediate protection to the most vulnerable part of the Murrough and to include a design that would exclude rock revetment for any further coastal protection required but include designs of breakwaters, seawalls and groins from the end of the transition phase.
- 2) That during the lifetime of the County Development Plan a medium to long-term strategic plan be drawn up without any delay, to preserve and protect the Murrough as a public amenity and wildlife habitat, and to halt the problem of coastal erosion.
- 3) That Wicklow County Council, in conjunction with the OPW which has responsibility for the coastal protection, apply for funding to the EU Solidarity Fund (EUSF) of which Ireland is to receive almost €705million between the years 2014 – 2020.
- 4) That the designation of a "candidate" SAAO be applied to the stretch of coastline extending from Kilcoole to Wicklow Head in the 2016-2022 County Development Plan.
- 5) To include a loop walk from Broadlough to the coastline and back along the Murrough including a management plan and signage.
- 6) That the Cliff walk between the Glen Turn and Bride's Head walk is reinstated to include new access steps from the beach to the existing right of way.

Name:

Address:

154 Road Hill  
Wicklow

29/1/16.

F186

County Development Plan,  
Planning Department,  
Wicklow County Council,  
County Buildings,  
Wicklow.

Dear Sir,

I wish to submit the following letter for Inclusion in the County Development Plan 2016-2020:

Re: The Murrough-Coastal area from Wicklow Town to Kilcoole, to include Broadlough.


- 1) That access to the start of the Murrough be repaired to an acceptable level using the funds recently made available for such purpose. This to include a transition phase from the additional rock armour to offer immediate protection to the most vulnerable part of the Murrough and to include a design that would exclude rock revetment for any further coastal protection required.
- 2) That a medium to long term strategic plan be drawn up without any delay, to preserve and protect the Murrough as a public amenity and wildlife habitat, and to halt the problem of coastal erosion.
- 3) That Wicklow County Council in conjunction with the OPW who have responsibility for coastal protection apply for funding to the EU Solidarity Fund (EUSF) of which Ireland between the years 2014-2020 is to receive almost €705million.
- 4) That the designation of a "candidate" SAAO be applied to the stretch of coastline extending from Greystones to Wicklow Head in the 2016-2020 County Development Plan.
- 5) To include a loop walk from Broadlough to the coastline and back along the Murrough including a management plan and signage.
- 6) That the Cliff walk between the Glen Turn and Bride's Head walk is reinstated to include new access steps from the beach to the existing right of way.

Name:

Jane Huliard

Address:

55 Marlton PK  
Marlton Road  
Wicklow



County Development Plan ,  
Planning Department,  
Wicklow County Council,  
County Buildings,  
Wicklow

F187

Dear Sir/Madam,

I wish to submit the following letter for inclusion in the County Development Plan 2016 - 2022:

Re: The Murrough – Coastal area from Wicklow Town to Kilcoole, to include Broadlough.

- 1) That access to the start of the Murrough be repaired and reinstated to an acceptable level using the funds recently made available for such purpose. This to include a transition phase from the additional rock armour to offer immediate protection to the most vulnerable part of the Murrough and to include a design that would exclude rock revetment for any further coastal protection required but include designs of breakwaters, seawalls and groins from the end of the transition phase.
- 2) That during the lifetime of the County Development Plan a medium to long-term strategic plan be drawn up without any delay, to preserve and protect the Murrough as a public amenity and wildlife habitat, and to halt the problem of coastal erosion.
- 3) That Wicklow County Council in conjunction with the OPW, who have responsibility for the coastal protection, apply for funding to the EU Solidarity Fund (EUSF) of which Ireland, is to receive almost €705million between the years 2014 – 2020.
- 4) That the designation of a "candidate" SAAO be applied to the stretch of coastline extending from Kilcoole to Wicklow Head in the 2016-2022 County Development Plan.
- 5) To include a loop walk from Broadlough to the coastline and back along the Murrough including a management plan and signage.
- 6) That the Cliff walk between the Glen Turn and Bride's Head walk is reinstated to include new access steps from the beach to the existing right of way.

Name: Shalee Hodgins  
Address: Kildare Cottage, Bath St.  
Wicklow.  
Date: 30/1/16.

County Development Plan ,  
Planning Department,  
Wicklow County Council,  
County Buildings,  
Wicklow

7188

~~188~~

Dear Sir/Madam,

I wish to submit the following letter for inclusion in the County Development Plan 2016 - 2022:

Re: The Murrough – Coastal area from Wicklow Town to Kilcoole, to include Broadlough.

1) That access to the start of the Murrough be repaired and reinstated to an acceptable level using the funds recently made available for such purpose. This to include a transition phase from the additional rock armour to offer immediate protection to the most vulnerable part of the Murrough and to include a design that would exclude rock revetment for any further coastal protection required but include designs of breakwaters, seawalls and groins from the end of the transition phase.

2) That during the lifetime of the County Development Plan a medium to long-term strategic plan be drawn up without any delay, to preserve and protect the Murrough as a public amenity and wildlife habitat, and to halt the problem of coastal erosion.

3) That Wicklow County Council in conjunction with the OPW, who have responsibility for the coastal protection, apply for funding to the EU Solidarity Fund (EUSF) of which Ireland, is to receive almost €705million between the years 2014 – 2020.

4) That the designation of a "candidate" SAAO be applied to the stretch of coastline extending from Kilcoole to Wicklow Head in the 2016-2022 County Development Plan.

5) To include a loop walk from Broadlough to the coastline and back along the Murrough including a management plan and signage.

6) That the Cliff walk between the Glen Turn and Bride's Head walk is reinstated to include new access steps from the beach to the existing right of way.

Name: Helen Howes

Address: 84 Mountain View

Ballyguile

Date: 30/1/2016



7189

County Development Plan,  
Planning Department,  
Wicklow County Council,  
County Buildings,  
Wicklow.

Dear Sir,


I wish to submit the following letter for Inclusion in the County Development Plan 2016-2020:

Re: The Murrough-Coastal area from Wicklow Town to Kilcoole, to include Broadlough.

- 1) That access to the start of the Murrough be repaired to an acceptable level using the funds recently made available for such purpose. This to include a transition phase from the additional rock armour to offer immediate protection to the most vulnerable part of the Murrough and to include a design that would exclude rock revetment for any further coastal protection required.
- 2) That a medium to long term strategic plan be drawn up without any delay, to preserve and protect the Murrough as a public amenity and wildlife habitat, and to halt the problem of coastal erosion.
- 3) That Wicklow County Council in conjunction with the OPW who have responsibility for coastal protection apply for funding to the EU Solidarity Fund (EUSF) of which Ireland between the years 2014-2020 is to receive almost €705million.
- 4) That the designation of a "candidate" SAAO be applied to the stretch of coastline extending from Greystones to Wicklow Head in the 2016-2020 County Development Plan.
- 5) To include a loop walk from Broadlough to the coastline and back along the Murrough including a management plan and signage.
- 6) That the Cliff walk between the Glen Turn and Bride's Head walk is reinstated to include new access steps from the beach to the existing right of way.

Name: NOEL HOWES

Address: 84 MOUNTAIN VIEW  
WICKLOW TOWN.



County Development Plan ,  
Planning Department,  
Wicklow County Council,  
County Buildings,  
Wicklow

I 190

Dear Sir/Madam,

I wish to submit the following letter for inclusion in the County Development Plan 2016 - 2022:

Re: The Murrough – Coastal area from Wicklow Town to Kilcoole, to include Broadlough.

- 1) That access to the start of the Murrough be repaired and reinstated to an acceptable level using the funds recently made available for such purpose. This to include a transition phase from the additional rock armour to offer immediate protection to the most vulnerable part of the Murrough and to include a design that would exclude rock revetment for any further coastal protection required but include designs of breakwaters, seawalls and groins from the end of the transition phase.
- 2) That during the lifetime of the County Development Plan a medium to long-term strategic plan be drawn up without any delay, to preserve and protect the Murrough as a public amenity and wildlife habitat, and to halt the problem of coastal erosion.
- 3) That Wicklow County Council in conjunction with the OPW, who have responsibility for the coastal protection, apply for funding to the EU Solidarity Fund (EUSF) of which Ireland, is to receive almost €705million between the years 2014 – 2020.
- 4) That the designation of a "candidate" SAAO be applied to the stretch of coastline extending from Kilcoole to Wicklow Head in the 2016-2022 County Development Plan.
- 5) To include a loop walk from Broadlough to the coastline and back along the Murrough including a management plan and signage.
- 6) That the Cliff walk between the Glen Turn and Bride's Head walk is reinstated to include new access steps from the beach to the existing right of way.

Name: Sadie Howes

Address: 55 Darragh PK

Wicklow Town

Date: 30/1/2016

County Development Plan,  
Planning Department,  
Wicklow County Council,  
County Buildings,  
Wicklow

F 191

Dear Sir/Madam,

I wish to submit the following letter for inclusion in the County Development Plan 2016 - 2022:

Re: The Murrough – Coastal area from Wicklow Town to Kilcoole, to include Broadlough.

1) That access to the start of the Murrough be repaired and reinstated to an acceptable level using the funds recently made available for such purpose. This to include a transition phase at the end of the additional rock armour to offer immediate protection to the most vulnerable part of the Murrough and to include a design that would exclude rock revetment for any further coastal protection required but include designs of breakwaters, seawalls and groins from the end of the transition phase.

2) That during the lifetime of the County Development Plan a medium to long-term strategic plan be drawn up without any delay, to preserve and protect the Murrough as a public amenity and wildlife habitat, and to halt the problem of coastal erosion.

3) That Wicklow County Council, in conjunction with the OPW which has responsibility for the coastal protection, apply for funding to the EU Solidarity Fund (EUSF) of which Ireland is to receive almost €705million between the years 2014 – 2020.

4) That the designation of a "candidate" SAAO be applied to the stretch of coastline extending from Kilcoole to Wicklow Head in the 2016-2022 County Development Plan.

5) To include a loop walk from Broadlough to the coastline and back along the Murrough including a management plan and signage.

6) That the Cliff walk between the Glen Turn and Bride's Head walk is reinstated to include new access steps from the beach to the existing right of way.

Name: Catherine Hughes

Address: 110 Wick Road H/C

Wicklow.

29/1/16

4192

County Development Plan ,  
Planning Department,  
Wicklow County Council,  
County Buildings,  
Wicklow

Dear Sir/Madam,

I wish to submit the following letter for inclusion in the County Development Plan 2016 - 2022:

Re: The Murrough – Coastal area from Wicklow Town to Kilcoole, to include Broadlough.

- 1) That access to the start of the Murrough be repaired and reinstated to an acceptable level using the funds recently made available for such purpose. This to include a transition phase from the additional rock armour to offer immediate protection to the most vulnerable part of the Murrough and to include a design that would exclude rock revetment for any further coastal protection required but include designs of breakwaters, seawalls and groins from the end of the transition phase.
- 2) That during the lifetime of the County Development Plan a medium to long-term strategic plan be drawn up without any delay, to preserve and protect the Murrough as a public amenity and wildlife habitat, and to halt the problem of coastal erosion.
- 3) That Wicklow County Council in conjunction with the OPW, who have responsibility for the coastal protection, apply for funding to the EU Solidarity Fund (EUSF) of which Ireland, is to receive almost €705million between the years 2014 – 2020.
- 4) That the designation of a "candidate" SAAO be applied to the stretch of coastline extending from Kilcoole to Wicklow Head in the 2016-2022 County Development Plan.
- 5) To include a loop walk from Broadlough to the coastline and back along the Murrough including a management plan and signage.
- 6) That the Cliff walk between the Glen Turn and Bride's Head walk is reinstated to include new access steps from the beach to the existing right of way.

Name: Connie Hughes

Address: 50 Marlton Park,  
Wicklow Town,

30/1/2016

County Development Plan ,  
Planning Department,  
Wicklow County Council,  
County Buildings,  
Wicklow

I 193



Dear Sir/Madam,

I wish to submit the following letter for inclusion in the County Development Plan 2016 - 2022:

Re: The Murrough - Coastal area from Wicklow Town to Kilcoole, to include Broadlough.

- 1) That access to the start of the Murrough be repaired and reinstated to an acceptable level using the funds recently made available for such purpose. This to include a transition phase at the end of the additional rock armour to offer immediate protection to the most vulnerable part of the Murrough and to include a design that would exclude rock revetment for any further coastal protection required but include designs of breakwaters, seawalls and groins from the end of the transition phase.
- 2) That during the lifetime of the County Development Plan a medium to long-term strategic plan be drawn up without any delay, to preserve and protect the Murrough as a public amenity and wildlife habitat, and to halt the problem of coastal erosion.
- 3) That Wicklow County Council, in conjunction with the OPW which has responsibility for the coastal protection, apply for funding to the EU Solidarity Fund (EUSF) of which Ireland is to receive almost €705million between the years 2014 - 2020.
- 4) That the designation of a "candidate" SAAO be applied to the stretch of coastline extending from Kilcoole to Wicklow Head in the 2016-2022 County Development Plan.
- 5) To include a loop walk from Broadlough to the coastline and back along the Murrough including a management plan and signage.
- 6) That the Cliff walk between the Glen Turn and Bride's Head walk is reinstated to include new access steps from the beach to the existing right of way.

Name: Ann Hurley

Address: Highfield Court  
Wicklow

Ann  
Hurley

F194

County Development Plan ,  
Planning Department,  
Wicklow County Council,  
County Buildings,  
Wicklow

Dear Sir/Madam,

I wish to submit the following letter for inclusion in the County Development Plan 2016 - 2022:

Re: The Murrough – Coastal area from Wicklow Town to Kilcoole, to include Broadlough.

- 1) That access to the start of the Murrough be repaired and reinstated to an acceptable level using the funds recently made available for such purpose. This to include a transition phase from the additional rock armour to offer immediate protection to the most vulnerable part of the Murrough and to include a design that would exclude rock revetment for any further coastal protection required but include designs of breakwaters, seawalls and groins from the end of the transition phase.
- 2) That during the lifetime of the County Development Plan a medium to long-term strategic plan be drawn up without any delay, to preserve and protect the Murrough as a public amenity and wildlife habitat, and to halt the problem of coastal erosion.
- 3) That Wicklow County Council in conjunction with the OPW, who have responsibility for the coastal protection, apply for funding to the EU Solidarity Fund (EUSF) of which Ireland, is to receive almost €705million between the years 2014 – 2020.
- 4) That the designation of a "candidate" SAAO be applied to the stretch of coastline extending from Kilcoole to Wicklow Head in the 2016-2022 County Development Plan.
- 5) To include a loop walk from Broadlough to the coastline and back along the Murrough including a management plan and signage.
- 6) That the Cliff walk between the Glen Turn and Bride's Head walk is reinstated to include new access steps from the beach to the existing right of way.

Name: Rita Jacob

Address: 29 Daeragh Park  
Wicklow

Date: \_\_\_\_\_

F 195

County Development Plan ,  
Planning Department,  
Wicklow County Council,  
County Buildings,  
Wicklow

28 JAN 2016

Dear Sir/Madam,

I wish to submit the following letter for inclusion in the County Development Plan 2016 - 2022:

Re: The Murrough – Coastal area from Wicklow Town to Kilcoole, to include Broadlough.

1) That access to the start of the Murrough be repaired and reinstated to an acceptable level using the funds recently made available for such purpose. This to include a transition phase from the additional rock armour to offer immediate protection to the most vulnerable part of the Murrough and to include a design that would exclude rock revetment for any further coastal protection required but include designs of breakwaters, seawalls and groins from the end of the transition phase.

2) That during the lifetime of the County Development Plan a medium to long-term strategic plan be drawn up without any delay, to preserve and protect the Murrough as a public amenity and wildlife habitat, and to halt the problem of coastal erosion.

3) That Wicklow County Council in conjunction with the OPW, who have responsibility for the coastal protection, apply for funding to the EU Solidarity Fund (EUSF) of which Ireland, is to receive almost €705million between the years 2014 – 2020.

4) That the designation of a "candidate" SAAO be applied to the stretch of coastline extending from Kilcoole to Wicklow Head in the 2016-2022 County Development Plan.

5) To include a loop walk from Broadlough to the coastline and back along the Murrough including a management plan and signage.

6) That the Cliff walk between the Glen Turn and Bride's Head walk is reinstated to include new access steps from the beach to the existing right of way.

Name:

Mary Jones

Address:

Burke's Wick J

County Development Plan ,  
Planning Department,  
Wicklow County Council,  
County Buildings,  
Wicklow

F196



Dear Sir/Madam,

I wish to submit the following letter for inclusion in the County Development Plan 2016 - 2022:

Re: The Murrough – Coastal area from Wicklow Town to Kilcoole, to include Broadlough.

- 1) That access to the start of the Murrough be repaired and reinstated to an acceptable level using the funds recently made available for such purpose. This to include a transition phase from the additional rock armour to offer immediate protection to the most vulnerable part of the Murrough and to include a design that would exclude rock revetment for any further coastal protection required but include designs of breakwaters, seawalls and groins from the end of the transition phase.
- 2) That during the lifetime of the County Development Plan a medium to long-term strategic plan be drawn up without any delay, to preserve and protect the Murrough as a public amenity and wildlife habitat, and to halt the problem of coastal erosion.
- 3) That Wicklow County Council in conjunction with the OPW, who have responsibility for the coastal protection, apply for funding to the EU Solidarity Fund (EUSF) of which Ireland, is to receive almost €705million between the years 2014 – 2020.
- 4) That the designation of a "candidate" SAAO be applied to the stretch of coastline extending from Kilcoole to Wicklow Head in the 2016-2022 County Development Plan.
- 5) To include a loop walk from Broadlough to the coastline and back along the Murrough including a management plan and signage.
- 6) That the Cliff walk between the Glen Turn and Bride's Head walk is reinstated to include new access steps from the beach to the existing right of way.

Name: Sarah Taylor

Address: ST "Annes"

Hillside Wicklow

Date: 30/1/2016.



County Development Plan,  
Planning Department,  
Wicklow County Council,  
County Buildings,  
Wicklow

4197

Dear Sir,

I wish to submit the following letter for inclusion in the County Development Plan 2016 - 2020:

Re: The Murrough - Coastal area from Wicklow Town to Kilcoole, to include Broadlough.

- 1) That access to the start of the Murrough be repaired to an acceptable level using the funds recently made available for such purpose. This to include a transition phase from the additional rock armour to offer immediate protection to the most vulnerable part of the Murrough and to include a design that would exclude rock revetment for any further coastal protection required.
- 2) That a medium to long-term strategic plan be drawn up without any delay, to preserve and protect the Murrough as a public amenity and wildlife habitat, and to halt the problem of coastal erosion.
- 3) That Wicklow County Council in conjunction to the OPW who have responsibility for the coastal protection apply for funding to the EU Solidarity Fund (EUSF) of which Ireland between the years 2014-2020 is to receive almost €705million.
- 4) That the designation of a "candidate" SAAO be applied to the stretch of coastline extending from Greystones to Wicklow Head in the 2016-2020 County Development Plan.
- 5) To include a loop walk from Broadlough to the coastline and back along the Murrough including a management plan and signage.
- 6) That the Cliff walk between the Glen Turn and Bride's Head walk is reinstated to include new access steps from the beach to the existing right of way.

Name: Brian Jones.

Address: Brittas Bay

\_\_\_\_\_  
\_\_\_\_\_

County Development Plan ,  
Planning Department,  
Wicklow County Council,  
County Buildings,  
Wicklow

F 198

Dear Sir/Madam,

I wish to submit the following letter for inclusion in the County Development Plan 2016 - 2022:

Re: The Murrough – Coastal area from Wicklow Town to Kilcoole, to include Broadlough.

- 1) That access to the start of the Murrough be repaired and reinstated to an acceptable level using the funds recently made available for such purpose. This to include a transition phase from the additional rock armour to offer immediate protection to the most vulnerable part of the Murrough and to include a design that would exclude rock revetment for any further coastal protection required but include designs of breakwaters, seawalls and groins from the end of the transition phase.
- 2) That during the lifetime of the County Development Plan a medium to long-term strategic plan be drawn up without any delay, to preserve and protect the Murrough as a public amenity and wildlife habitat, and to halt the problem of coastal erosion.
- 3) That Wicklow County Council in conjunction with the OPW, who have responsibility for the coastal protection, apply for funding to the EU Solidarity Fund (EUSF) of which Ireland, is to receive almost €705million between the years 2014 – 2020.
- 4) That the designation of a "candidate" SAAO be applied to the stretch of coastline extending from Kilcoole to Wicklow Head in the 2016-2022 County Development Plan.
- 5) To include a loop walk from Broadlough to the coastline and back along the Murrough including a management plan and signage.
- 6) That the Cliff walk between the Glen Turn and Bride's Head walk is reinstated to include new access steps from the beach to the existing right of way.

Name: Seamus Jones

Address: Strand Street upper  
Wicklow

Date: 30-1-16

County Development Plan,  
Planning Department,  
Wicklow County Council,  
County Buildings,  
Wicklow

7199

Dear Sir,

I wish to submit the following letter for inclusion in the County Development Plan 2016 - 2020:

Re: The Murrough - Coastal area from Wicklow Town to Kilcoole, to include Broadlough.

1) That access to the start of the Murrough be repaired to an acceptable level using the funds recently made available for such purpose. This to include a transition phase from the additional rock armour to offer immediate protection to the most vulnerable part of the Murrough and to include a design that would exclude rock revetment for any further coastal protection required.

2) That a medium to long-term strategic plan be drawn up without any delay, to preserve and protect the Murrough as a public amenity and wildlife habitat, and to halt the problem of coastal erosion.

3) That Wicklow County Council in conjunction to the OPW who have responsibility for the coastal protection apply for funding to the EU Solidarity Fund (EUSF) of which Ireland between the years 2014-2020 is to receive almost €705million.

4) That the designation of a "candidate" SAAO be applied to the stretch of coastline extending from Greystones to Wicklow Head in the 2016-2020 County Development Plan.

5) To include a loop walk from Broadlough to the coastline and back along the Murrough including a management plan and signage.

6) That the Cliff walk between the Glen Turn and Bride's Head walk is reinstated to include new access steps from the beach to the existing right of way.

Name: Christine Kavanagh

Address: Ballinacash

Limerick  
Co. Wexford

County Development Plan,  
Planning Department,  
Wicklow County Council,  
County Buildings,  
Wicklow

P200

~~200~~

Dear Sir,

I wish to submit the following letter for inclusion in the County Development Plan 2016 - 2020:

Re: The Murrough - Coastal area from Wicklow Town to Kilcoole, to include Broadlough.

- 1) That access to the start of the Murrough be repaired to an acceptable level using the funds recently made available for such purpose. This to include a transition phase from the additional rock armour to offer immediate protection to the most vulnerable part of the Murrough and to include a design that would exclude rock revetment for any further coastal protection required.
- 2) That a medium to long-term strategic plan be drawn up without any delay, to preserve and protect the Murrough as a public amenity and wildlife habitat, and to halt the problem of coastal erosion.
- 3) That Wicklow County Council in conjunction to the OPW who have responsibility for the coastal protection apply for funding to the EU Solidarity Fund (EUSF) of which Ireland between the years 2014-2020 is to receive almost €705million.
- 4) That the designation of a "candidate" SAAO be applied to the stretch of coastline extending from Greystones to Wicklow Head in the 2016-2020 County Development Plan.
- 5) To include a loop walk from Broadlough to the coastline and back along the Murrough including a management plan and signage.
- 6) That the Cliff walk between the Glen Turn and Bride's Head walk is reinstated to include new access steps from the beach to the existing right of way.

Name: Ben Kavanagh

Address: Crown Park  
Wicklow

F 201

County Development Plan ,  
Planning Department,  
Wicklow County Council,  
County Buildings,  
Wicklow

Dear Sir/Madam,

I wish to submit the following letter for inclusion in the County Development Plan 2016 - 2022:

Re: The Murrough – Coastal area from Wicklow Town to Kilcoole, to include Broadlough.

- 1) That access to the start of the Murrough be repaired and reinstated to an acceptable level using the funds recently made available for such purpose. This to include a transition phase from the additional rock armour to offer immediate protection to the most vulnerable part of the Murrough and to include a design that would exclude rock revetment for any further coastal protection required but include designs of breakwaters, seawalls and groins from the end of the transition phase.
- 2) That during the lifetime of the County Development Plan a medium to long-term strategic plan be drawn up without any delay, to preserve and protect the Murrough as a public amenity and wildlife habitat, and to halt the problem of coastal erosion.
- 3) That Wicklow County Council in conjunction with the OPW, who have responsibility for the coastal protection, apply for funding to the EU Solidarity Fund (EUSF) of which Ireland, is to receive almost €705million between the years 2014 – 2020.
- 4) That the designation of a "candidate" SAAO be applied to the stretch of coastline extending from Kilcoole to Wicklow Head in the 2016-2022 County Development Plan.
- 5) To include a loop walk from Broadlough to the coastline and back along the Murrough including a management plan and signage.
- 6) That the Cliff walk between the Glen Turn and Bride's Head walk is reinstated to include new access steps from the beach to the existing right of way.

Name: Joe Kavanagh

Address: The Bungalow

High Street, Wicklow

Date: 24 30/1/2016

County Development Plan ,  
Planning Department,  
Wicklow County Council,  
County Buildings,  
Wicklow

F202

Dear Sir/Madam,

I wish to submit the following letter for inclusion in the County Development Plan 2016 - 2022:

Re: The Murrough – Coastal area from Wicklow Town to Kilcoole, to include Broadlough.

1) That access to the start of the Murrough be repaired and reinstated to an acceptable level using the funds recently made available for such purpose. This to include a transition phase from the additional rock armour to offer immediate protection to the most vulnerable part of the Murrough and to include a design that would exclude rock revetment for any further coastal protection required but include designs of breakwaters, seawalls and groins from the end of the transition phase.

2) That during the lifetime of the County Development Plan a medium to long-term strategic plan be drawn up without any delay, to preserve and protect the Murrough as a public amenity and wildlife habitat, and to halt the problem of coastal erosion.

3) That Wicklow County Council in conjunction with the OPW, who have responsibility for the coastal protection, apply for funding to the EU Solidarity Fund (EUSF) of which Ireland, is to receive almost €705million between the years 2014 – 2020.

4) That the designation of a "candidate" SAAO be applied to the stretch of coastline extending from Kilcoole to Wicklow Head in the 2016-2022 County Development Plan.

5) To include a loop walk from Broadlough to the coastline and back along the Murrough including a management plan and signage.

6) That the Cliff walk between the Glen Turn and Bride's Head walk is reinstated to include new access steps from the beach to the existing right of way.

Name: Margaret Kavanagh

Address: Abbecker Watworth Pl.  
Wicklow

Date: 30/1/2016

County Development Plan ,  
Planning Department,  
Wicklow County Council,  
County Buildings,  
Wicklow

£ 203

Dear Sir/Madam,

I wish to submit the following letter for inclusion in the County Development Plan 2016 - 2022:

Re: The Murrough – Coastal area from Wicklow Town to Kilcoole, to include Broadlough.

- 1) That access to the start of the Murrough be repaired and reinstated to an acceptable level using the funds recently made available for such purpose. This to include a transition phase from the additional rock armour to offer immediate protection to the most vulnerable part of the Murrough and to include a design that would exclude rock revetment for any further coastal protection required but include designs of breakwaters, seawalls and groins from the end of the transition phase.
- 2) That during the lifetime of the County Development Plan a medium to long-term strategic plan be drawn up without any delay, to preserve and protect the Murrough as a public amenity and wildlife habitat, and to halt the problem of coastal erosion.
- 3) That Wicklow County Council in conjunction with the OPW, who have responsibility for the coastal protection, apply for funding to the EU Solidarity Fund (EUSF) of which Ireland, is to receive almost €705million between the years 2014 – 2020.
- 4) That the designation of a "candidate" SAAO be applied to the stretch of coastline extending from Kilcoole to Wicklow Head in the 2016-2022 County Development Plan.
- 5) To include a loop walk from Broadlough to the coastline and back along the Murrough including a management plan and signage.
- 6) That the Cliff walk between the Glen Turn and Bride's Head walk is reinstated to include new access steps from the beach to the existing right of way.

Name: Joe Kavanagh

Address: The Apartment, Fitzwilliam Ct  
Wicklow

Date: 30/1/16

F204

County Development Plan,  
Planning Department,  
Wicklow County Council,  
County Buildings,  
Wicklow.

Dear Sir,


I wish to submit the following letter for Inclusion in the County Development Plan 2016-2020:

Re: The Murrough-Coastal area from Wicklow Town to Kilcoole, to include Broadlough.

- 1) That access to the start of the Murrough be repaired to an acceptable level using the funds recently made available for such purpose. This to include a transition phase from the additional rock armour to offer immediate protection to the most vulnerable part of the Murrough and to include a design that would exclude rock revetment for any further coastal protection required.
- 2) That a medium to long term strategic plan be drawn up without any delay, to preserve and protect the Murrough as a public amenity and wildlife habitat, and to halt the problem of coastal erosion.
- 3) That Wicklow County Council in conjunction with the OPW who have responsibility for coastal protection apply for funding to the EU Solidarity Fund (EUSF) of which Ireland between the years 2014-2020 is to receive almost €705million.
- 4) That the designation of a "candidate" SAAO be applied to the stretch of coastline extending from Greystones to Wicklow Head in the 2016-2020 County Development Plan.
- 5) To include a loop walk from Broadlough to the coastline and back along the Murrough including a management plan and signage.
- 6) That the Cliff walk between the Glen Turn and Bride's Head walk is reinstated to include new access steps from the beach to the existing right of way.

Name: Susan Kay

Address: 38 Church Gate  
Station Road, Wicklow.





F205

County Development Plan,  
Planning Department,  
Wicklow County Council,  
County Buildings,  
Wicklow

Dear Sir/Madam,

I wish to submit the following letter for inclusion in the County Development Plan 2016 - 2022:

Re: The Murrough - Coastal area from Wicklow Town to Kilcoole, to include Broadlough.

- 1) That access to the start of the Murrough be repaired and reinstated to an acceptable level using the funds recently made available for such purpose. This to include a transition phase at the end of the additional rock armour to offer immediate protection to the most vulnerable part of the Murrough and to include a design that would exclude rock revetment for any further coastal protection required but include designs of breakwaters, seawalls and groins from the end of the transition phase.
- 2) That during the lifetime of the County Development Plan a medium to long-term strategic plan be drawn up without any delay, to preserve and protect the Murrough as a public amenity and wildlife habitat, and to halt the problem of coastal erosion.
- 3) That Wicklow County Council, in conjunction with the OPW which has responsibility for the coastal protection, apply for funding to the EU Solidarity Fund (EUSF) of which Ireland is to receive almost €705million between the years 2014 - 2020.
- 4) That the designation of a "candidate" SAAO be applied to the stretch of coastline extending from Kilcoole to Wicklow Head in the 2016-2022 County Development Plan.
- 5) To include a loop walk from Broadlough to the coastline and back along the Murrough including a management plan and signage.
- 6) That the Cliff walk between the Glen Turn and Bride's Head walk is reinstated to include new access steps from the beach to the existing right of way.

Name: Olivia Keenleyside

Address: 58 Keatings Lane

\_\_\_\_\_

\_\_\_\_\_

County Development Plan,  
Planning Department,  
Wicklow County Council,  
County Buildings,  
Wicklow

F200



Dear Sir/Madam,

I wish to submit the following letter for inclusion in the County Development Plan 2016 - 2022:

Re: The Murrough - Coastal area from Wicklow Town to Kilcoole, to include Broadlough.

1) That access to the start of the Murrough be repaired and reinstated to an acceptable level using the funds recently made available for such purpose. This to include a transition phase at the end of the additional rock armour to offer immediate protection to the most vulnerable part of the Murrough and to include a design that would exclude rock revetment for any further coastal protection required but include designs of breakwaters, seawalls and groins from the end of the transition phase.

2) That during the lifetime of the County Development Plan a medium to long-term strategic plan be drawn up without any delay, to preserve and protect the Murrough as a public amenity and wildlife habitat, and to halt the problem of coastal erosion.

3) That Wicklow County Council, in conjunction with the OPW which has responsibility for the coastal protection, apply for funding to the EU Solidarity Fund (EUSF) of which Ireland is to receive almost €705million between the years 2014 - 2020.

4) That the designation of a "candidate" SAAO be applied to the stretch of coastline extending from Kilcoole to Wicklow Head in the 2016-2022 County Development Plan.

5) To include a loop walk from Broadlough to the coastline and back along the Murrough including a management plan and signage.

6) That the Cliff walk between the Glen Turn and Bride's Head walk is reinstated to include new access steps from the beach to the existing right of way.

Name: AOIFE KELLY

Address: 33 SEAFIELD,  
WICKLOW TOWN.

2/2/2016

County Development Plan ,  
Planning Department,  
Wicklow County Council,  
County Buildings,  
Wicklow

F20A

28 JAN 2016

Dear Sir/Madam,

I wish to submit the following letter for inclusion in the County Development Plan 2016 - 2022:

Re: The Murrough – Coastal area from Wicklow Town to Kilcoole, to include Broadlough.

- 1) That access to the start of the Murrough be repaired and reinstated to an acceptable level using the funds recently made available for such purpose. This to include a transition phase from the additional rock armour to offer immediate protection to the most vulnerable part of the Murrough and to include a design that would exclude rock revetment for any further coastal protection required but include designs of breakwaters, seawalls and groins from the end of the transition phase.
- 2) That during the lifetime of the County Development Plan a medium to long-term strategic plan be drawn up without any delay, to preserve and protect the Murrough as a public amenity and wildlife habitat, and to halt the problem of coastal erosion.
- 3) That Wicklow County Council in conjunction with the OPW, who have responsibility for the coastal protection, apply for funding to the EU Solidarity Fund (EUSF) of which Ireland, is to receive almost €705million between the years 2014 – 2020.
- 4) That the designation of a "candidate" SAAO be applied to the stretch of coastline extending from Kilcoole to Wicklow Head in the 2016-2022 County Development Plan.
- 5) To include a loop walk from Broadlough to the coastline and back along the Murrough including a management plan and signage.
- 6) That the Cliff walk between the Glen Turn and Bride's Head walk is reinstated to include new access steps from the beach to the existing right of way.

Name:

Aileen Kelly

Address:

Lakeview Cres, W

County Development Plan ,  
Planning Department,  
Wicklow County Council,  
County Buildings,  
Wicklow

I 208

Dear Sir/Madam,

I wish to submit the following letter for inclusion in the County Development Plan 2016 - 2022:

Re: The Murrough – Coastal area from Wicklow Town to Kilcoole, to include Broadlough.

1) That access to the start of the Murrough be repaired and reinstated to an acceptable level using the funds recently made available for such purpose. This to include a transition phase from the additional rock armour to offer immediate protection to the most vulnerable part of the Murrough and to include a design that would exclude rock revetment for any further coastal protection required but include designs of breakwaters, seawalls and groins from the end of the transition phase.

2) That during the lifetime of the County Development Plan a medium to long-term strategic plan be drawn up without any delay, to preserve and protect the Murrough as a public amenity and wildlife habitat, and to halt the problem of coastal erosion.

3) That Wicklow County Council in conjunction with the OPW, who have responsibility for the coastal protection, apply for funding to the EU Solidarity Fund (EUSF) of which Ireland, is to receive almost €705million between the years 2014 – 2020.

4) That the designation of a "candidate" SAAO be applied to the stretch of coastline extending from Kilcoole to Wicklow Head in the 2016-2022 County Development Plan.

5) To include a loop walk from Broadlough to the coastline and back along the Murrough including a management plan and signage.

6) That the Cliff walk between the Glen Turn and Bride's Head walk is reinstated to include new access steps from the beach to the existing right of way.

Name: Paul Kennedy

Address: 22 Murrough Rathnew

Date: 30-1-16

County Development Plan,  
Planning Department,  
Wicklow County Council,  
County Buildings,  
Wicklow

F 209

~~2009~~

Dear Sir,

I wish to submit the following letter for inclusion in the County Development Plan 2016 - 2020:

Re: The Murrough - Coastal area from Wicklow Town to Kilcoole, to include Broadlough.

- 1) That access to the start of the Murrough be repaired to an acceptable level using the funds recently made available for such purpose. This to include a transition phase from the additional rock armour to offer immediate protection to the most vulnerable part of the Murrough and to include a design that would exclude rock revetment for any further coastal protection required.
- 2) That a medium to long-term strategic plan be drawn up without any delay, to preserve and protect the Murrough as a public amenity and wildlife habitat, and to halt the problem of coastal erosion.
- 3) That Wicklow County Council in conjunction to the OPW who have responsibility for the coastal protection apply for funding to the EU Solidarity Fund (EUSF) of which Ireland between the years 2014-2020 is to receive almost €705million.
- 4) That the designation of a "candidate" SAAO be applied to the stretch of coastline extending from Greystones to Wicklow Head in the 2016-2020 County Development Plan.
- 5) To include a loop walk from Broadlough to the coastline and back along the Murrough including a management plan and signage.
- 6) That the Cliff walk between the Glen Turn and Bride's Head walk is reinstated to include new access steps from the beach to the existing right of way.

Name: Seefie Kenny

Address: Artlao

Co Wicklow

County Development Plan ,  
Planning Department,  
Wicklow County Council,  
County Buildings,  
Wicklow

F 210

Dear Sir/Madam,

I wish to submit the following letter for inclusion in the County Development Plan 2016 - 2022:

Re: The Murrough – Coastal area from Wicklow Town to Kilcoole, to include Broadlough.

1) That access to the start of the Murrough be repaired and reinstated to an acceptable level using the funds recently made available for such purpose. This to include a transition phase from the additional rock armour to offer immediate protection to the most vulnerable part of the Murrough and to include a design that would exclude rock revetment for any further coastal protection required but include designs of breakwaters, seawalls and groins from the end of the transition phase.

2) That during the lifetime of the County Development Plan a medium to long-term strategic plan be drawn up without any delay, to preserve and protect the Murrough as a public amenity and wildlife habitat, and to halt the problem of coastal erosion.

3) That Wicklow County Council in conjunction with the OPW, who have responsibility for the coastal protection, apply for funding to the EU Solidarity Fund (EUSF) of which Ireland, is to receive almost €705million between the years 2014 – 2020.

4) That the designation of a "candidate" SAAO be applied to the stretch of coastline extending from Kilcoole to Wicklow Head in the 2016-2022 County Development Plan.

5) To include a loop walk from Broadlough to the coastline and back along the Murrough including a management plan and signage.

6) That the Cliff walk between the Glen Turn and Bride's Head walk is reinstated to include new access steps from the beach to the existing right of way.

Name: May Kwalla.

Address: Bally Killavone.

Glenageary

Date: 30/1/2016.

County Development Plan ,  
Planning Department,  
Wicklow County Council,  
County Buildings,  
Wicklow

F 211

Dear Sir/Madam,

I wish to submit the following letter for inclusion in the County Development Plan 2016 - 2022:

Re: The Murrough – Coastal area from Wicklow Town to Kilcoole, to include Broadlough.

- 1) That access to the start of the Murrough be repaired and reinstated to an acceptable level using the funds recently made available for such purpose. This to include a transition phase from the additional rock armour to offer immediate protection to the most vulnerable part of the Murrough and to include a design that would exclude rock revetment for any further coastal protection required but include designs of breakwaters, seawalls and groins from the end of the transition phase.
- 2) That during the lifetime of the County Development Plan a medium to long-term strategic plan be drawn up without any delay, to preserve and protect the Murrough as a public amenity and wildlife habitat, and to halt the problem of coastal erosion.
- 3) That Wicklow County Council in conjunction with the OPW, who have responsibility for the coastal protection, apply for funding to the EU Solidarity Fund (EUSF) of which Ireland, is to receive almost €705million between the years 2014 – 2020.
- 4) That the designation of a "candidate" SAAO be applied to the stretch of coastline extending from Kilcoole to Wicklow Head in the 2016-2022 County Development Plan.
- 5) To include a loop walk from Broadlough to the coastline and back along the Murrough including a management plan and signage.
- 6) That the Cliff walk between the Glen Turn and Bride's Head walk is reinstated to include new access steps from the beach to the existing right of way.

Name: Sophie Kinsella.

Address: Ballykillamore glenealy

Date: 30/1/2016.

County Development Plan ,  
Planning Department,  
Wicklow County Council,  
County Buildings,  
Wicklow

F 212

Dear Sir/Madam,

I wish to submit the following letter for inclusion in the County Development Plan 2016 - 2022:

Re: The Murrough – Coastal area from Wicklow Town to Kilcoole, to include Broadlough.

- 1) That access to the start of the Murrough be repaired and reinstated to an acceptable level using the funds recently made available for such purpose. This to include a transition phase from the additional rock armour to offer immediate protection to the most vulnerable part of the Murrough and to include a design that would exclude rock revetment for any further coastal protection required but include designs of breakwaters, seawalls and groins from the end of the transition phase.
- 2) That during the lifetime of the County Development Plan a medium to long-term strategic plan be drawn up without any delay, to preserve and protect the Murrough as a public amenity and wildlife habitat, and to halt the problem of coastal erosion.
- 3) That Wicklow County Council in conjunction with the OPW, who have responsibility for the coastal protection, apply for funding to the EU Solidarity Fund (EUSF) of which Ireland, is to receive almost €705million between the years 2014 – 2020.
- 4) That the designation of a "candidate" SAAO be applied to the stretch of coastline extending from Kilcoole to Wicklow Head in the 2016-2022 County Development Plan.
- 5) To include a loop walk from Broadlough to the coastline and back along the Murrough including a management plan and signage.
- 6) That the Cliff walk between the Glen Turn and Bride's Head walk is reinstated to include new access steps from the beach to the existing right of way.

Name: Aimee Kimeller

Address: Ballykillmore Glenageary

Date: 30/1/2016



County Development Plan ,  
Planning Department,  
Wicklow County Council,  
County Buildings,  
Wicklow

F 213

Dear Sir/Madam,

I wish to submit the following letter for inclusion in the County Development Plan 2016 - 2022:

Re: The Murrough – Coastal area from Wicklow Town to Kilcoole, to include Broadlough.

- 1) That access to the start of the Murrough be repaired and reinstated to an acceptable level using the funds recently made available for such purpose. This to include a transition phase from the additional rock armour to offer immediate protection to the most vulnerable part of the Murrough and to include a design that would exclude rock revetment for any further coastal protection required but include designs of breakwaters, seawalls and groins from the end of the transition phase.
- 2) That during the lifetime of the County Development Plan a medium to long-term strategic plan be drawn up without any delay, to preserve and protect the Murrough as a public amenity and wildlife habitat, and to halt the problem of coastal erosion.
- 3) That Wicklow County Council in conjunction with the OPW, who have responsibility for the coastal protection, apply for funding to the EU Solidarity Fund (EUSF) of which Ireland, is to receive almost €705million between the years 2014 – 2020.
- 4) That the designation of a "candidate" SAAO be applied to the stretch of coastline extending from Kilcoole to Wicklow Head in the 2016-2022 County Development Plan.
- 5) To include a loop walk from Broadlough to the coastline and back along the Murrough including a management plan and signage.
- 6) That the Cliff walk between the Glen Turn and Bride's Head walk is reinstated to include new access steps from the beach to the existing right of way.

Name

Address:

Date:

Johnny Kuseller

Bally Killavane Glenorchy

30 / 1 / 2016

County Development Plan,  
Planning Department,  
Wicklow County Council,  
County Buildings,  
Wicklow

F214

~~2016~~

Dear Sir/Madam,

I wish to submit the following letter for inclusion in the County Development Plan 2016 - 2022:

Re: The Murrough – Coastal area from Wicklow Town to Kilcoole, to include Broadlough.

1) That access to the start of the Murrough be repaired and reinstated to an acceptable level using the funds recently made available for such purpose. This to include a transition phase at the end of the additional rock armour to offer immediate protection to the most vulnerable part of the Murrough and to include a design that would exclude rock revetment for any further coastal protection required but include designs of breakwaters, seawalls and groins from the end of the transition phase.

2) That during the lifetime of the County Development Plan a medium to long-term strategic plan be drawn up without any delay, to preserve and protect the Murrough as a public amenity and wildlife habitat, and to halt the problem of coastal erosion.

3) That Wicklow County Council, in conjunction with the OPW which has responsibility for the coastal protection, apply for funding to the EU Solidarity Fund (EUSF) of which Ireland is to receive almost €705million between the years 2014 – 2020.

4) That the designation of a "candidate" SAAO be applied to the stretch of coastline extending from Kilcoole to Wicklow Head in the 2016-2022 County Development Plan.

5) To include a loop walk from Broadlough to the coastline and back along the Murrough including a management plan and signage.

6) That the Cliff walk between the Glen Turn and Bride's Head walk is reinstated to include new access steps from the beach to the existing right of way.

Name: Greta Linsley

Address: 28 - Travis Hill

Wicklow

County Development Plan,  
Planning Department,  
Wicklow County Council,  
County Buildings,  
Wicklow

F213

201

Dear Sir,

I wish to submit the following letter for inclusion in the County Development Plan 2016 - 2020:

Re: The Murrough - Coastal area from Wicklow Town to Kilcoole, to include Broadlough.

1) That access to the start of the Murrough be repaired to an acceptable level using the funds recently made available for such purpose. This to include a transition phase from the additional rock armour to offer immediate protection to the most vulnerable part of the Murrough and to include a design that would exclude rock revetment for any further coastal protection required.

2) That a medium to long-term strategic plan be drawn up without any delay, to preserve and protect the Murrough as a public amenity and wildlife habitat, and to halt the problem of coastal erosion.

3) That Wicklow County Council in conjunction to the OPW who have responsibility for the coastal protection apply for funding to the EU Solidarity Fund (EUSF) of which Ireland between the years 2014-2020 is to receive almost €705million.

4) That the designation of a "candidate" SAAO be applied to the stretch of coastline extending from Greystones to Wicklow Head in the 2016-2020 County Development Plan.

5) To include a loop walk from Broadlough to the coastline and back along the Murrough including a management plan and signage.

6) That the Cliff walk between the Glen Turn and Bride's Head walk is reinstated to include new access steps from the beach to the existing right of way.

Name: Phillip Laffan

Address: Kilcoole

Co. Wick  
Co. Wick

County Development Plan,  
Planning Department,  
Wicklow County Council,  
County Buildings,  
Wicklow

F 216

~~2016~~

Dear Sir/Madam,

I wish to submit the following letter for inclusion in the County Development Plan 2016 - 2022:

Re: The Murrough - Coastal area from Wicklow Town to Kilcoole, to include Broadlough.

- 1) That access to the start of the Murrough be repaired and reinstated to an acceptable level using the funds recently made available for such purpose. This to include a transition phase at the end of the additional rock armour to offer immediate protection to the most vulnerable part of the Murrough and to include a design that would exclude rock revetment for any further coastal protection required but include designs of breakwaters, seawalls and groins from the end of the transition phase.
- 2) That during the lifetime of the County Development Plan a medium to long-term strategic plan be drawn up without any delay, to preserve and protect the Murrough as a public amenity and wildlife habitat, and to halt the problem of coastal erosion.
- 3) That Wicklow County Council, in conjunction with the OPW which has responsibility for the coastal protection, apply for funding to the EU Solidarity Fund (EUSF) of which Ireland is to receive almost €705million between the years 2014 - 2020.
- 4) That the designation of a "candidate" SAAO be applied to the stretch of coastline extending from Kilcoole to Wicklow Head in the 2016-2022 County Development Plan.
- 5) To include a loop walk from Broadlough to the coastline and back along the Murrough including a management plan and signage.
- 6) That the Cliff walk between the Glen Turn and Bride's Head walk is reinstated to include new access steps from the beach to the existing right of way.

Name: Doris Lambert

Address: 43 Crinion Park

Wicklow Town

29/1/2016

County Development Plan,  
Planning Department,  
Wicklow County Council,  
County Buildings,  
Wicklow

F217

~~211~~

Dear Sir,

I wish to submit the following letter for inclusion in the County Development Plan 2016 - 2020:

Re: The Murrough - Coastal area from Wicklow Town to Kilcoole, to include Broadlough.

1) That access to the start of the Murrough be repaired to an acceptable level using the funds recently made available for such purpose. This to include a transition phase from the additional rock armour to offer immediate protection to the most vulnerable part of the Murrough and to include a design that would exclude rock revetment for any further coastal protection required.

2) That a medium to long-term strategic plan be drawn up without any delay, to preserve and protect the Murrough as a public amenity and wildlife habitat, and to halt the problem of coastal erosion.

3) That Wicklow County Council in conjunction to the OPW who have responsibility for the coastal protection apply for funding to the EU Solidarity Fund (EUSF) of which Ireland between the years 2014-2020 is to receive almost €705million.

4) That the designation of a "candidate" SAAO be applied to the stretch of coastline extending from Greystones to Wicklow Head in the 2016-2020 County Development Plan.

5) To include a loop walk from Broadlough to the coastline and back along the Murrough including a management plan and signage.

6) That the Cliff walk between the Glen Turn and Bride's Head walk is reinstated to include new access steps from the beach to the existing right of way.

Name: Susan Larkin

Address: Heath

County Dublin

County Development Plan ,  
Planning Department,  
Wicklow County Council,  
County Buildings,  
Wicklow

F218

Dear Sir/Madam,

I wish to submit the following letter for inclusion in the County Development Plan 2016 - 2022:

Re: The Murrough - Coastal area from Wicklow Town to Kilcoole, to include Broadlough.

1) That access to the start of the Murrough be repaired and reinstated to an acceptable level using the funds recently made available for such purpose. This to include a transition phase at the end of the additional rock armour to offer immediate protection to the most vulnerable part of the Murrough and to include a design that would exclude rock revetment for any further coastal protection required but include designs of breakwaters, seawalls and groins from the end of the transition phase.

2) That during the lifetime of the County Development Plan a medium to long-term strategic plan be drawn up without any delay, to preserve and protect the Murrough as a public amenity and wildlife habitat, and to halt the problem of coastal erosion.

3) That Wicklow County Council, in conjunction with the OPW which has responsibility for the coastal protection, apply for funding to the EU Solidarity Fund (EUSF) of which Ireland is to receive almost €705million between the years 2014 - 2020.

4) That the designation of a "candidate" SAAO be applied to the stretch of coastline extending from Kilcoole to Wicklow Head in the 2016-2022 County Development Plan.

5) To include a loop walk from Broadlough to the coastline and back along the Murrough including a management plan and signage.

6) That the Cliff walk between the Glen Turn and Bride's Head walk is reinstated to include new access steps from the beach to the existing right of way.

Name: Aim Lavin

Address: 21, St. Mannans Pk

Wicklow Town

F 219

County Development Plan ,  
Planning Department,  
Wicklow County Council,  
County Buildings,  
Wicklow

Dear Sir,

I wish to submit the following letter for inclusion in the County Development Plan 2016 - 2020:

Re: The Murrough - Coastal area from Wicklow Town to Kilcoole, to include Broadlough.

- 1) That access to the start of the Murrough be repaired to an acceptable level using the funds recently made available for such purpose. This to include a transition phase from the additional rock armour to offer immediate protection to the most vulnerable part of the Murrough and to include a design that would exclude rock revetment for any further coastal protection required.
- 2) That a medium to long-term strategic plan be drawn up without any delay, to preserve and protect the Murrough as a public amenity and wildlife habitat, and to halt the problem of coastal erosion.
- 3) That Wicklow County Council in conjunction to the OPW who have responsibility for the coastal protection apply for funding to the EU Solidarity Fund (EUSF) of which Ireland between the years 2014-2020 is to receive almost €705million.
- 4) That the designation of a "candidate" SAAO be applied to the stretch of coastline extending from Greystones to Wicklow Head in the 2016-2020 County Development Plan.
- 5) To include a loop walk from Broadlough to the coastline and back along the Murrough including a management plan and signage.
- 6) That the Cliff walk between the Glen Turn and Bride's Head walk is reinstated to include new access steps from the beach to the existing right of way.

Name:

J. H. Hannon

Address:

Callen

Kilkeny

F 220

County Development Plan ,  
Planning Department,  
Wicklow County Council,  
County Buildings,  
Wicklow

Dear Sir/Madam,

I wish to submit the following letter for inclusion in the County Development Plan 2016 - 2022:

Re: The Murrough – Coastal area from Wicklow Town to Kilcoole, to include Broadlough.

1) That access to the start of the Murrough be repaired and reinstated to an acceptable level using the funds recently made available for such purpose. This to include a transition phase from the additional rock armour to offer immediate protection to the most vulnerable part of the Murrough and to include a design that would exclude rock revetment for any further coastal protection required but include designs of breakwaters, seawalls and groins from the end of the transition phase.

2) That during the lifetime of the County Development Plan a medium to long-term strategic plan be drawn up without any delay, to preserve and protect the Murrough as a public amenity and wildlife habitat, and to halt the problem of coastal erosion.

3) That Wicklow County Council in conjunction with the OPW, who have responsibility for the coastal protection, apply for funding to the EU Solidarity Fund (EUSF) of which Ireland, is to receive almost €705million between the years 2014 – 2020.

4) That the designation of a "candidate" SAAO be applied to the stretch of coastline extending from Kilcoole to Wicklow Head in the 2016-2022 County Development Plan.

5) To include a loop walk from Broadlough to the coastline and back along the Murrough including a management plan and signage.

6) That the Cliff walk between the Glen Turn and Bride's Head walk is reinstated to include new access steps from the beach to the existing right of way.

Name: June Leonard

Address: Ballyearin Upper  
Wicklow.

Date: 30/1/16



County Development Plan ,  
Planning Department,  
Wicklow County Council,  
County Buildings,  
Wicklow

F221

Dear Sir/Madam,

I wish to submit the following letter for inclusion in the County Development Plan 2016 - 2022:

Re: The Murrough – Coastal area from Wicklow Town to Kilcoole, to include Broadlough.

1) That access to the start of the Murrough be repaired and reinstated to an acceptable level using the funds recently made available for such purpose. This to include a transition phase from the additional rock armour to offer immediate protection to the most vulnerable part of the Murrough and to include a design that would exclude rock revetment for any further coastal protection required but include designs of breakwaters, seawalls and groins from the end of the transition phase.

2) That during the lifetime of the County Development Plan a medium to long-term strategic plan be drawn up without any delay, to preserve and protect the Murrough as a public amenity and wildlife habitat, and to halt the problem of coastal erosion.

3) That Wicklow County Council in conjunction with the OPW, who have responsibility for the coastal protection, apply for funding to the EU Solidarity Fund (EUSF) of which Ireland, is to receive almost €705million between the years 2014 – 2020.

4) That the designation of a "candidate" SAAO be applied to the stretch of coastline extending from Kilcoole to Wicklow Head in the 2016-2022 County Development Plan.

5) To include a loop walk from Broadlough to the coastline and back along the Murrough including a management plan and signage.

6) That the Cliff walk between the Glen Turn and Bride's Head walk is reinstated to include new access steps from the beach to the existing right of way.

Name:

 Maurice Lavery

Address:

44a Wicklow Hgts  
Wicklow

Date:

28/30/1/2016

I 222

County Development Plan ,  
Planning Department,  
Wicklow County Council,  
County Buildings,  
Wicklow

28 JAN 2016

Dear Sir/Madam,

I wish to submit the following letter for inclusion in the County Development Plan 2016 - 2022:

Re: The Murrough – Coastal area from Wicklow Town to Kilcoole, to include Broadlough.

- 1) That access to the start of the Murrough be repaired and reinstated to an acceptable level using the funds recently made available for such purpose. This to include a transition phase from the additional rock armour to offer immediate protection to the most vulnerable part of the Murrough and to include a design that would exclude rock revetment for any further coastal protection required but include designs of breakwaters, seawalls and groins from the end of the transition phase.
- 2) That during the lifetime of the County Development Plan a medium to long-term strategic plan be drawn up without any delay, to preserve and protect the Murrough as a public amenity and wildlife habitat, and to halt the problem of coastal erosion.
- 3) That Wicklow County Council in conjunction with the OPW, who have responsibility for the coastal protection, apply for funding to the EU Solidarity Fund (EUSF) of which Ireland, is to receive almost €705million between the years 2014 – 2020.
- 4) That the designation of a "candidate" SAAO be applied to the stretch of coastline extending from Kilcoole to Wicklow Head in the 2016-2022 County Development Plan.
- 5) To include a loop walk from Broadlough to the coastline and back along the Murrough including a management plan and signage.
- 6) That the Cliff walk between the Glen Turn and Bride's Head walk is reinstated to include new access steps from the beach to the existing right of way.

Name:

Rona Long

Address:

Aslweh Hse Ballynarrin Upper  
Wicklow Town

F 223

County Development Plan,  
Planning Department,  
Wicklow County Council,  
County Buildings,  
Wicklow

28 JAN 2016

Dear Sir/Madam,

I wish to submit the following letter for inclusion in the County Development Plan 2016 - 2022:

Re: The Murrough – Coastal area from Wicklow Town to Kilcoole, to include Broadlough.

1) That access to the start of the Murrough be repaired and reinstated to an acceptable level using the funds recently made available for such purpose. This to include a transition phase from the additional rock armour to offer immediate protection to the most vulnerable part of the Murrough and to include a design that would exclude rock revetment for any further coastal protection required but include designs of breakwaters, seawalls and groins from the end of the transition phase.

2) That during the lifetime of the County Development Plan a medium to long-term strategic plan be drawn up without any delay, to preserve and protect the Murrough as a public amenity and wildlife habitat, and to halt the problem of coastal erosion.

3) That Wicklow County Council in conjunction with the OPW, who have responsibility for the coastal protection, apply for funding to the EU Solidarity Fund (EUSF) of which Ireland, is to receive almost €705million between the years 2014 – 2020.

4) That the designation of a "candidate" SAAO be applied to the stretch of coastline extending from Kilcoole to Wicklow Head in the 2016-2022 County Development Plan.

5) To include a loop walk from Broadlough to the coastline and back along the Murrough including a management plan and signage.

6) That the Cliff walk between the Glen Turn and Bride's Head walk is reinstated to include new access steps from the beach to the existing right of way.

Name:

Stephen P. Long

Address:

River Side Cottage, Wicklow

County Development Plan ,  
Planning Department,  
Wicklow County Council,  
County Buildings,  
Wicklow

F 224

19 JAN 2016

Dear Sir,

I wish to submit the following letter for inclusion in the County Development Plan 2016 - 2020:

Re: The Murrough - Coastal area from Wicklow Town to Kilcoole, to include Broadlough.

- 1) That access to the start of the Murrough be repaired to an acceptable level using the funds recently made available for such purpose. This to include a transition phase from the additional rock armour to offer immediate protection to the most vulnerable part of the Murrough and to include a design that would exclude rock revetment for any further coastal protection required.
- 2) That a medium to long-term strategic plan be drawn up without any delay, to preserve and protect the Murrough as a public amenity and wildlife habitat, and to halt the problem of coastal erosion.
- 3) That Wicklow County Council in conjunction to the OPW who have responsibility for the coastal protection apply for funding to the EU Solidarity Fund (EUSF) of which Ireland between the years 2014-2020 is to receive almost €705million.
- 4) That the designation of a "candidate" SAAO be applied to the stretch of coastline extending from Greystones to Wicklow Head in the 2016-2020 County Development Plan.
- 5) To include a loop walk from Broadlough to the coastline and back along the Murrough including a management plan and signage.
- 6) That the Cliff walk between the Glen Turn and Bride's Head walk is reinstated to include new access steps from the beach to the existing right of way.

Name:

Address:

David L. Honey  
28 Marlton Avenue

£ 225

County Development Plan ,  
Planning Department,  
Wicklow County Council,  
County Buildings,  
Wicklow

Dear Sir/Madam,

I wish to submit the following letter for inclusion in the County Development Plan 2016 - 2022:

Re: The Murrough – Coastal area from Wicklow Town to Kilcoole, to include Broadlough.

- 1) That access to the start of the Murrough be repaired and reinstated to an acceptable level using the funds recently made available for such purpose. This to include a transition phase from the additional rock armour to offer immediate protection to the most vulnerable part of the Murrough and to include a design that would exclude rock revetment for any further coastal protection required but include designs of breakwaters, seawalls and groins from the end of the transition phase.
- 2) That during the lifetime of the County Development Plan a medium to long-term strategic plan be drawn up without any delay, to preserve and protect the Murrough as a public amenity and wildlife habitat, and to halt the problem of coastal erosion.
- 3) That Wicklow County Council in conjunction with the OPW, who have responsibility for the coastal protection, apply for funding to the EU Solidarity Fund (EUSF) of which Ireland, is to receive almost €705million between the years 2014 – 2020.
- 4) That the designation of a "candidate" SAAO be applied to the stretch of coastline extending from Kilcoole to Wicklow Head in the 2016-2022 County Development Plan.
- 5) To include a loop walk from Broadlough to the coastline and back along the Murrough including a management plan and signage.
- 6) That the Cliff walk between the Glen Turn and Bride's Head walk is reinstated to include new access steps from the beach to the existing right of way.

Name: Bronce Long

Address: 37 Cronin Park  
Wicklow

Date: 30/1/16

F 226

County Development Plan ,  
Planning Department,  
Wicklow County Council,  
County Buildings,  
Wicklow

Dear Sir/Madam,

I wish to submit the following letter for inclusion in the County Development Plan 2016 - 2022:

Re: The Murrough – Coastal area from Wicklow Town to Kilcoole, to include Broadlough.

- 1) That access to the start of the Murrough be repaired and reinstated to an acceptable level using the funds recently made available for such purpose. This to include a transition phase from the additional rock armour to offer immediate protection to the most vulnerable part of the Murrough and to include a design that would exclude rock revetment for any further coastal protection required but include designs of breakwaters, seawalls and groins from the end of the transition phase.
- 2) That during the lifetime of the County Development Plan a medium to long-term strategic plan be drawn up without any delay, to preserve and protect the Murrough as a public amenity and wildlife habitat, and to halt the problem of coastal erosion.
- 3) That Wicklow County Council in conjunction with the OPW, who have responsibility for the coastal protection, apply for funding to the EU Solidarity Fund (EUSF) of which Ireland, is to receive almost €705million between the years 2014 – 2020.
- 4) That the designation of a "candidate" SAAO be applied to the stretch of coastline extending from Kilcoole to Wicklow Head in the 2016-2022 County Development Plan.
- 5) To include a loop walk from Broadlough to the coastline and back along the Murrough including a management plan and signage.
- 6) That the Cliff walk between the Glen Turn and Bride's Head walk is reinstated to include new access steps from the beach to the existing right of way.

Name: Ken Long

Ken Long

Address: 37 He Cronion Park  
Wicklow

Date: 30-1-16

County Development Plan,  
Planning Department,  
Wicklow County Council,  
County Buildings,  
Wicklow

F 227

Dear Sir/Madam,

I wish to submit the following letter for inclusion in the County Development Plan 2016 - 2022:

Re: The Murrough – Coastal area from Wicklow Town to Kilcoole, to include Broadlough.

1) That access to the start of the Murrough be repaired and reinstated to an acceptable level using the funds recently made available for such purpose. This to include a transition phase at the end of the additional rock armour to offer immediate protection to the most vulnerable part of the Murrough and to include a design that would exclude rock revetment for any further coastal protection required but include designs of breakwaters, seawalls and groins from the end of the transition phase.

2) That during the lifetime of the County Development Plan a medium to long-term strategic plan be drawn up without any delay, to preserve and protect the Murrough as a public amenity and wildlife habitat, and to halt the problem of coastal erosion.

3) That Wicklow County Council, in conjunction with the OPW which has responsibility for the coastal protection, apply for funding to the EU Solidarity Fund (EUSF) of which Ireland is to receive almost €705million between the years 2014 – 2020.

4) That the designation of a "candidate" SAAO be applied to the stretch of coastline extending from Kilcoole to Wicklow Head in the 2016-2022 County Development Plan.

5) To include a loop walk from Broadlough to the coastline and back along the Murrough including a management plan and signage.

6) That the Cliff walk between the Glen Turn and Bride's Head walk is reinstated to include new access steps from the beach to the existing right of way.

Name: Geraldine Lynd

Address: Dunbar Rd,

Wicklow

29/01/2016

F 228

County Development Plan ,  
Planning Department,  
Wicklow County Council,  
County Buildings,  
Wicklow

Dear Sir/Madam,

I wish to submit the following letter for inclusion in the County Development Plan 2016 - 2022:

Re: The Murrough – Coastal area from Wicklow Town to Kilcoole, to include Broadlough.

- 1) That access to the start of the Murrough be repaired and reinstated to an acceptable level using the funds recently made available for such purpose. This to include a transition phase from the additional rock armour to offer immediate protection to the most vulnerable part of the Murrough and to include a design that would exclude rock revetment for any further coastal protection required but include designs of breakwaters, seawalls and groins from the end of the transition phase.
- 2) That during the lifetime of the County Development Plan a medium to long-term strategic plan be drawn up without any delay, to preserve and protect the Murrough as a public amenity and wildlife habitat, and to halt the problem of coastal erosion.
- 3) That Wicklow County Council in conjunction with the OPW, who have responsibility for the coastal protection, apply for funding to the EU Solidarity Fund (EUSF) of which Ireland, is to receive almost €705million between the years 2014 – 2020.
- 4) That the designation of a "candidate" SAAO be applied to the stretch of coastline extending from Kilcoole to Wicklow Head in the 2016-2022 County Development Plan.
- 5) To include a loop walk from Broadlough to the coastline and back along the Murrough including a management plan and signage.
- 6) That the Cliff walk between the Glen Turn and Bride's Head walk is reinstated to include new access steps from the beach to the existing right of way.

Name:

Marlene Lynch

Address:

17, Blomley Ct,  
Glensmount, Wicklow.

Date:

30/01/2016.



F 229

County Development Plan ,  
Planning Department,  
Wicklow County Council,  
County Buildings,  
Wicklow

Dear Sir/Madam,

I wish to submit the following letter for inclusion in the County Development Plan 2016 - 2022:

Re: The Murrough – Coastal area from Wicklow Town to Kilcoole, to include Broadlough.

- 1) That access to the start of the Murrough be repaired and reinstated to an acceptable level using the funds recently made available for such purpose. This to include a transition phase from the additional rock armour to offer immediate protection to the most vulnerable part of the Murrough and to include a design that would exclude rock revetment for any further coastal protection required but include designs of breakwaters, seawalls and groins from the end of the transition phase.
- 2) That during the lifetime of the County Development Plan a medium to long-term strategic plan be drawn up without any delay, to preserve and protect the Murrough as a public amenity and wildlife habitat, and to halt the problem of coastal erosion.
- 3) That Wicklow County Council in conjunction with the OPW, who have responsibility for the coastal protection, apply for funding to the EU Solidarity Fund (EUSF) of which Ireland, is to receive almost €705million between the years 2014 – 2020.
- 4) That the designation of a "candidate" SAAO be applied to the stretch of coastline extending from Kilcoole to Wicklow Head in the 2016-2022 County Development Plan.
- 5) To include a loop walk from Broadlough to the coastline and back along the Murrough including a management plan and signage.
- 6) That the Cliff walk between the Glen Turn and Bride's Head walk is reinstated to include new access steps from the beach to the existing right of way.

Name: Noreen Lyons

Address: 6 Lakeview Grove

Wicklow, Co. Wicklow

Date: 30.1.16

County Development Plan,  
Planning Department,  
Wicklow County Council,  
County Buildings,  
Wicklow

F 230

Dear Sir/Madam,

I wish to submit the following letter for inclusion in the County Development Plan 2016 - 2022:

Re: The Murrough - Coastal area from Wicklow Town to Kilcoole, to include Broadlough.

- 1) That access to the start of the Murrough be repaired and reinstated to an acceptable level using the funds recently made available for such purpose. This to include a transition phase at the end of the additional rock armour to offer immediate protection to the most vulnerable part of the Murrough and to include a design that would exclude rock revetment for any further coastal protection required but include designs of breakwaters, seawalls and groins from the end of the transition phase.
- 2) That during the lifetime of the County Development Plan a medium to long-term strategic plan be drawn up without any delay, to preserve and protect the Murrough as a public amenity and wildlife habitat, and to halt the problem of coastal erosion.
- 3) That Wicklow County Council, in conjunction with the OPW which has responsibility for the coastal protection, apply for funding to the EU Solidarity Fund (EUSF) of which Ireland is to receive almost €705million between the years 2014 - 2020.
- 4) That the designation of a "candidate" SAAO be applied to the stretch of coastline extending from Kilcoole to Wicklow Head in the 2016-2022 County Development Plan.
- 5) To include a loop walk from Broadlough to the coastline and back along the Murrough including a management plan and signage.
- 6) That the Cliff walk between the Glen Turn and Bride's Head walk is reinstated to include new access steps from the beach to the existing right of way.

Name: Lindsay Maane

Address: Silver Springs

2 Minerva Court

Reencuss

29/01/2015

F231

County Development Plan,  
Planning Department,  
Wicklow County Council,  
County Buildings,  
Wicklow

Dear Sir/Madam,

I wish to submit the following letter for inclusion in the County Development Plan 2016 - 2022:

Re: The Murrough – Coastal area from Wicklow Town to Kilcoole, to include Broadlough.

- 1) That access to the start of the Murrough be repaired and reinstated to an acceptable level using the funds recently made available for such purpose. This to include a transition phase from the additional rock armour to offer immediate protection to the most vulnerable part of the Murrough and to include a design that would exclude rock revetment for any further coastal protection required but include designs of breakwaters, seawalls and groins from the end of the transition phase.
- 2) That during the lifetime of the County Development Plan a medium to long-term strategic plan be drawn up without any delay, to preserve and protect the Murrough as a public amenity and wildlife habitat, and to halt the problem of coastal erosion.
- 3) That Wicklow County Council in conjunction with the OPW, who have responsibility for the coastal protection, apply for funding to the EU Solidarity Fund (EUSF) of which Ireland, is to receive almost €705million between the years 2014 – 2020.
- 4) That the designation of a "candidate" SAAO be applied to the stretch of coastline extending from Kilcoole to Wicklow Head in the 2016-2022 County Development Plan.
- 5) To include a loop walk from Broadlough to the coastline and back along the Murrough including a management plan and signage.
- 6) That the Cliff walk between the Glen Turn and Bride's Head walk is reinstated to include new access steps from the beach to the existing right of way.

Name:

JOHN MAHON

Address:

ENOCH MEAROG

BALLINACARRIG

BRITTAS BAY

CO WICKLOW

F 232

County Development Plan ,  
Planning Department,  
Wicklow County Council,  
County Buildings,  
Wicklow

Dear Sir/Madam,

I wish to submit the following letter for inclusion in the County Development Plan 2016 - 2022:

Re: The Murrough – Coastal area from Wicklow Town to Kilcoole, to include Broadlough.

- 1) That access to the start of the Murrough be repaired and reinstated to an acceptable level using the funds recently made available for such purpose. This to include a transition phase from the additional rock armour to offer immediate protection to the most vulnerable part of the Murrough and to include a design that would exclude rock revetment for any further coastal protection required but include designs of breakwaters, seawalls and groins from the end of the transition phase.
- 2) That during the lifetime of the County Development Plan a medium to long-term strategic plan be drawn up without any delay, to preserve and protect the Murrough as a public amenity and wildlife habitat, and to halt the problem of coastal erosion.
- 3) That Wicklow County Council in conjunction with the OPW, who have responsibility for the coastal protection, apply for funding to the EU Solidarity Fund (EUSF) of which Ireland, is to receive almost €705million between the years 2014 – 2020.
- 4) That the designation of a "candidate" SAAO be applied to the stretch of coastline extending from Kilcoole to Wicklow Head in the 2016-2022 County Development Plan.
- 5) To include a loop walk from Broadlough to the coastline and back along the Murrough including a management plan and signage.
- 6) That the Cliff walk between the Glen Turn and Bride's Head walk is reinstated to include new access steps from the beach to the existing right of way.



Name: Gerlanda Maniglia

Address: 8 St Dominick's Rd  
Wicklow Town

Date: 30 June 2016

F233

County Development Plan,  
Planning Department,  
Wicklow County Council,  
County Buildings,  
Wicklow



Dear Sir,

I wish to submit the following letter for inclusion in the County Development Plan 2016 - 2020:

Re: The Murrough - Coastal area from Wicklow Town to Kilcoole, to include Broadlough.

- 1) That access to the start of the Murrough be repaired to an acceptable level using the funds recently made available for such purpose. This to include a transition phase from the additional rock armour to offer immediate protection to the most vulnerable part of the Murrough and to include a design that would exclude rock revetment for any further coastal protection required.
- 2) That a medium to long-term strategic plan be drawn up without any delay, to preserve and protect the Murrough as a public amenity and wildlife habitat, and to halt the problem of coastal erosion.
- 3) That Wicklow County Council in conjunction to the OPW who have responsibility for the coastal protection apply for funding to the EU Solidarity Fund (EUSF) of which Ireland between the years 2014-2020 is to receive almost €705million.
- 4) That the designation of a "candidate" SAAO be applied to the stretch of coastline extending from Greystones to Wicklow Head in the 2016-2020 County Development Plan.
- 5) To include a loop walk from Broadlough to the coastline and back along the Murrough including a management plan and signage.
- 6) That the Cliff walk between the Glen Turn and Bride's Head walk is reinstated to include new access steps from the beach to the existing right of way.

Name: Rowan Markey

Address: 25 Friarland Road

Roebuck

Dublin 14

7) That a plan also be drawn up to preserve, protect Breitha Bay Beaches as public Amenity & Wildlife Habitat & to halt the Problem of Coastal Erosion.

234

County Development Plan,  
Planning Department,  
Wicklow County Council,  
County Buildings,  
Wicklow



Dear Sir/Madam,

I wish to submit the following letter for inclusion in the County Development Plan 2016 - 2022:

Re: The Murrough - Coastal area from Wicklow Town to Kilcoole, to include Broadlough.

- 1) That access to the start of the Murrough be repaired and reinstated to an acceptable level using the funds recently made available for such purpose. This to include a transition phase at the end of the additional rock armour to offer immediate protection to the most vulnerable part of the Murrough and to include a design that would exclude rock revetment for any further coastal protection required but include designs of breakwaters, seawalls and groins from the end of the transition phase.
- 2) That during the lifetime of the County Development Plan a medium to long-term strategic plan be drawn up without any delay, to preserve and protect the Murrough as a public amenity and wildlife habitat, and to halt the problem of coastal erosion.
- 3) That Wicklow County Council, in conjunction with the OPW which has responsibility for the coastal protection, apply for funding to the EU Solidarity Fund (EUSF) of which Ireland is to receive almost €705million between the years 2014 - 2020.
- 4) That the designation of a "candidate" SAAO be applied to the stretch of coastline extending from Kilcoole to Wicklow Head in the 2016-2022 County Development Plan.
- 5) To include a loop walk from Broadlough to the coastline and back along the Murrough including a management plan and signage.
- 6) That the Cliff walk between the Glen Turn and Bride's Head walk is reinstated to include new access steps from the beach to the existing right of way.

Name:

Synola Martin

Address:

No 5 Rocky Road

Wicklow Town

29/1/16.

P235

County Development Plan ,  
Planning Department,  
Wicklow County Council,  
County Buildings,  
Wicklow



28 JAN 2016

Dear Sir/Madam,

I wish to submit the following letter for inclusion in the County Development Plan 2016 - 2022:

Re: The Murrough – Coastal area from Wicklow Town to Kilcoole, to include Broadlough.

- 1) That access to the start of the Murrough be repaired and reinstated to an acceptable level using the funds recently made available for such purpose. This to include a transition phase from the additional rock armour to offer immediate protection to the most vulnerable part of the Murrough and to include a design that would exclude rock revetment for any further coastal protection required but include designs of breakwaters, seawalls and groins from the end of the transition phase.
- 2) That during the lifetime of the County Development Plan a medium to long-term strategic plan be drawn up without any delay, to preserve and protect the Murrough as a public amenity and wildlife habitat, and to halt the problem of coastal erosion.
- 3) That Wicklow County Council in conjunction with the OPW, who have responsibility for the coastal protection, apply for funding to the EU Solidarity Fund (EUSF) of which Ireland, is to receive almost €705million between the years 2014 – 2020.
- 4) That the designation of a "candidate" SAAO be applied to the stretch of coastline extending from Kilcoole to Wicklow Head in the 2016-2022 County Development Plan.
- 5) To include a loop walk from Broadlough to the coastline and back along the Murrough including a management plan and signage.
- 6) That the Cliff walk between the Glen Turn and Bride's Head walk is reinstated to include new access steps from the beach to the existing right of way.

Name:

Rose Maxwell

Address:

38 Laurence Rd  
Wicklow

I 236

County Development Plan,  
Planning Department,  
Wicklow County Council,  
County Buildings,  
Wicklow

Dear Sir/Madam,

I wish to submit the following letter for inclusion in the County Development Plan 2016 - 2022:

Re: The Murrough – Coastal area from Wicklow Town to Kilcoole, to include Broadlough.

- 1) That access to the start of the Murrough be repaired and reinstated to an acceptable level using the funds recently made available for such purpose. This to include a transition phase from the additional rock armour to offer immediate protection to the most vulnerable part of the Murrough and to include a design that would exclude rock revetment for any further coastal protection required but include designs of breakwaters, seawalls and groins from the end of the transition phase.
- 2) That during the lifetime of the County Development Plan a medium to long-term strategic plan be drawn up without any delay, to preserve and protect the Murrough as a public amenity and wildlife habitat, and to halt the problem of coastal erosion.
- 3) That Wicklow County Council in conjunction with the OPW, who have responsibility for the coastal protection, apply for funding to the EU Solidarity Fund (EUSF) of which Ireland, is to receive almost €705million between the years 2014 – 2020.
- 4) That the designation of a "candidate" SAAO be applied to the stretch of coastline extending from Kilcoole to Wicklow Head in the 2016-2022 County Development Plan.
- 5) To include a loop walk from Broadlough to the coastline and back along the Murrough including a management plan and signage.
- 6) That the Cliff walk between the Glen Turn and Bride's Head walk is reinstated to include new access steps from the beach to the existing right of way.

Name:

Sirp Maxwell

Address:

P FITZWILLIAM ROW

WICKLOW TOWN

Date:

30/1/2016



F 237

County Development Plan ,  
Planning Department,  
Wicklow County Council,  
County Buildings,  
Wicklow

Dear Sir/Madam,

I wish to submit the following letter for inclusion in the County Development Plan 2016 - 2022:

Re: The Murrough – Coastal area from Wicklow Town to Kilcoole, to include Broadlough.

1) That access to the start of the Murrough be repaired and reinstated to an acceptable level using the funds recently made available for such purpose. This to include a transition phase from the additional rock armour to offer immediate protection to the most vulnerable part of the Murrough and to include a design that would exclude rock revetment for any further coastal protection required but include designs of breakwaters, seawalls and groins from the end of the transition phase.

2) That during the lifetime of the County Development Plan a medium to long-term strategic plan be drawn up without any delay, to preserve and protect the Murrough as a public amenity and wildlife habitat, and to halt the problem of coastal erosion.

3) That Wicklow County Council in conjunction with the OPW, who have responsibility for the coastal protection, apply for funding to the EU Solidarity Fund (EUSF) of which Ireland, is to receive almost €705million between the years 2014 – 2020.

4) That the designation of a "candidate" SAAO be applied to the stretch of coastline extending from Kilcoole to Wicklow Head in the 2016-2022 County Development Plan.

5) To include a loop walk from Broadlough to the coastline and back along the Murrough including a management plan and signage.

6) That the Cliff walk between the Glen Turn and Bride's Head walk is reinstated to include new access steps from the beach to the existing right of way.

Name: Laura M. Eames

Address: 174 The Courtyard Rosehill  
Wicklow Town, Co. Wicklow

Date: 30/1/16.

F238

County Development Plan,  
Planning Department,  
Wicklow County Council,  
County Buildings,  
Wicklow

F 238

Dear Sir/Madam,

I wish to submit the following letter for inclusion in the County Development Plan 2016 - 2022:

Re: The Murrough – Coastal area from Wicklow Town to Kilcoole, to include Broadlough.

1) That access to the start of the Murrough be repaired and reinstated to an acceptable level using the funds recently made available for such purpose. This to include a transition phase at the end of the additional rock armour to offer immediate protection to the most vulnerable part of the Murrough and to include a design that would exclude rock revetment for any further coastal protection required but include designs of breakwaters, seawalls and groins from the end of the transition phase.

2) That during the lifetime of the County Development Plan a medium to long-term strategic plan be drawn up without any delay, to preserve and protect the Murrough as a public amenity and wildlife habitat, and to halt the problem of coastal erosion.

3) That Wicklow County Council, in conjunction with the OPW which has responsibility for the coastal protection, apply for funding to the EU Solidarity Fund (EUSF) of which Ireland is to receive almost €705million between the years 2014 – 2020.

4) That the designation of a "candidate" SAAO be applied to the stretch of coastline extending from Kilcoole to Wicklow Head in the 2016-2022 County Development Plan.

5) To include a loop walk from Broadlough to the coastline and back along the Murrough including a management plan and signage.

6) That the Cliff walk between the Glen Turn and Bride's Head walk is reinstated to include new access steps from the beach to the existing right of way.

Name: John McAulay

Address: Church Hill

Wicklow  
29/1/2016

County Development Plan ,  
Planning Department,  
Wicklow County Council,  
County Buildings,  
Wicklow

F 239

Dear Sir/Madam,

I wish to submit the following letter for inclusion in the County Development Plan 2016 - 2022:

Re: The Murrough – Coastal area from Wicklow Town to Kilcoole, to include Broadlough.

- 1) That access to the start of the Murrough be repaired and reinstated to an acceptable level using the funds recently made available for such purpose. This to include a transition phase from the additional rock armour to offer immediate protection to the most vulnerable part of the Murrough and to include a design that would exclude rock revetment for any further coastal protection required but include designs of breakwaters, seawalls and groins from the end of the transition phase.
- 2) That during the lifetime of the County Development Plan a medium to long-term strategic plan be drawn up without any delay, to preserve and protect the Murrough as a public amenity and wildlife habitat, and to halt the problem of coastal erosion.
- 3) That Wicklow County Council in conjunction with the OPW, who have responsibility for the coastal protection, apply for funding to the EU Solidarity Fund (EUSF) of which Ireland, is to receive almost €705million between the years 2014 – 2020.
- 4) That the designation of a "candidate" SAAO be applied to the stretch of coastline extending from Kilcoole to Wicklow Head in the 2016-2022 County Development Plan.
- 5) To include a loop walk from Broadlough to the coastline and back along the Murrough including a management plan and signage.
- 6) That the Cliff walk between the Glen Turn and Bride's Head walk is reinstated to include new access steps from the beach to the existing right of way.

Name:

Maeve McCarthy

Address:

Dubur  
Wicklow

Date:

30 - 1 - 16.

County Development Plan ,  
Planning Department,  
Wicklow County Council,  
County Buildings,  
Wicklow

F 240

Dear Sir/Madam,

I wish to submit the following letter for inclusion in the County Development Plan 2016 - 2022:

Re: The Murrough – Coastal area from Wicklow Town to Kilcoole, to include Broadlough.

1) That access to the start of the Murrough be repaired and reinstated to an acceptable level using the funds recently made available for such purpose. This to include a transition phase from the additional rock armour to offer immediate protection to the most vulnerable part of the Murrough and to include a design that would exclude rock revetment for any further coastal protection required but include designs of breakwaters, seawalls and groins from the end of the transition phase.

2) That during the lifetime of the County Development Plan a medium to long-term strategic plan be drawn up without any delay, to preserve and protect the Murrough as a public amenity and wildlife habitat, and to halt the problem of coastal erosion.

3) That Wicklow County Council in conjunction with the OPW, who have responsibility for the coastal protection, apply for funding to the EU Solidarity Fund (EUSF) of which Ireland, is to receive almost €705million between the years 2014 – 2020.

4) That the designation of a "candidate" SAAO be applied to the stretch of coastline extending from Kilcoole to Wicklow Head in the 2016-2022 County Development Plan.

5) To include a loop walk from Broadlough to the coastline and back along the Murrough including a management plan and signage.

6) That the Cliff walk between the Glen Turn and Bride's Head walk is reinstated to include new access steps from the beach to the existing right of way.

Name: DOLORES M<sup>C</sup>LEAN

Address: 29B CASTLE STREET  
WICKLOW

Date: 30-1-2016

County Development Plan ,  
Planning Department,  
Wicklow County Council,  
County Buildings,  
Wicklow

F241

Dear Sir/Madam,

I wish to submit the following letter for inclusion in the County Development Plan 2016 - 2022:

Re: The Murrough – Coastal area from Wicklow Town to Kilcoole, to include Broadlough.

1) That access to the start of the Murrough be repaired and reinstated to an acceptable level using the funds recently made available for such purpose. This to include a transition phase from the additional rock armour to offer immediate protection to the most vulnerable part of the Murrough and to include a design that would exclude rock revetment for any further coastal protection required but include designs of breakwaters, seawalls and groins from the end of the transition phase.

2) That during the lifetime of the County Development Plan a medium to long-term strategic plan be drawn up without any delay, to preserve and protect the Murrough as a public amenity and wildlife habitat, and to halt the problem of coastal erosion.

3) That Wicklow County Council in conjunction with the OPW, who have responsibility for the coastal protection, apply for funding to the EU Solidarity Fund (EUSF) of which Ireland, is to receive almost €705million between the years 2014 – 2020.

4) That the designation of a "candidate" SAAO be applied to the stretch of coastline extending from Kilcoole to Wicklow Head in the 2016-2022 County Development Plan.

5) To include a loop walk from Broadlough to the coastline and back along the Murrough including a management plan and signage.

6) That the Cliff walk between the Glen Turn and Bride's Head walk is reinstated to include new access steps from the beach to the existing right of way.

Name: Ken McClean

Address: 29B Castle St  
Wicklow

Date: 30.1.16

County Development Plan,  
Planning Department,  
Wicklow County Council,  
County Buildings,  
Wicklow

F 242

~~2016~~

Dear Sir,

I wish to submit the following letter for inclusion in the County Development Plan 2016 - 2020:

Re: The Murrough - Coastal area from Wicklow Town to Kilcoole, to include Broadlough.

1) That access to the start of the Murrough be repaired to an acceptable level using the funds recently made available for such purpose. This to include a transition phase from the additional rock armour to offer immediate protection to the most vulnerable part of the Murrough and to include a design that would exclude rock revetment for any further coastal protection required.

2) That a medium to long-term strategic plan be drawn up without any delay, to preserve and protect the Murrough as a public amenity and wildlife habitat, and to halt the problem of coastal erosion.

3) That Wicklow County Council in conjunction to the OPW who have responsibility for the coastal protection apply for funding to the EU Solidarity Fund (EUSF) of which Ireland between the years 2014-2020 is to receive almost €705million.

4) That the designation of a "candidate" SAAO be applied to the stretch of coastline extending from Greystones to Wicklow Head in the 2016-2020 County Development Plan.

5) To include a loop walk from Broadlough to the coastline and back along the Murrough including a management plan and signage.

6) That the Cliff walk between the Glen Turn and Bride's Head walk is reinstated to include new access steps from the beach to the existing right of way.

Name:

Address:

Mark McCheskey  
Arklow

\_\_\_\_\_  
\_\_\_\_\_

County Development Plan ,  
Planning Department,  
Wicklow County Council,  
County Buildings,  
Wicklow

I 243

~~0004~~

Dear Sir/Madam,

I wish to submit the following letter for inclusion in the County Development Plan 2016 - 2022:

Re: The Murrough – Coastal area from Wicklow Town to Kilcoole, to include Broadlough.

1) That access to the start of the Murrough be repaired and reinstated to an acceptable level using the funds recently made available for such purpose. This to include a transition phase at the end of the additional rock armour to offer immediate protection to the most vulnerable part of the Murrough and to include a design that would exclude rock revetment for any further coastal protection required but include designs of breakwaters, seawalls and groins from the end of the transition phase.

2) That during the lifetime of the County Development Plan a medium to long-term strategic plan be drawn up without any delay, to preserve and protect the Murrough as a public amenity and wildlife habitat, and to halt the problem of coastal erosion.

3) That Wicklow County Council, in conjunction with the OPW which has responsibility for the coastal protection, apply for funding to the EU Solidarity Fund (EUSF) of which Ireland is to receive almost €705million between the years 2014 – 2020.

4) That the designation of a "candidate" SAAO be applied to the stretch of coastline extending from Kilcoole to Wicklow Head in the 2016-2022 County Development Plan.

5) To include a loop walk from Broadlough to the coastline and back along the Murrough including a management plan and signage.

6) That the Cliff walk between the Glen Turn and Bride's Head walk is reinstated to include new access steps from the beach to the existing right of way.

Name: Jane McCoy

Address: 39 Marlton Demesne

Wicklow Town

Co. Wicklow

29/1/16.

F244

County Development Plan ,  
Planning Department,  
Wicklow County Council,  
County Buildings,  
Wicklow

Dear Sir/Madam,

I wish to submit the following letter for inclusion in the County Development Plan 2016 - 2022:

Re: The Murrough – Coastal area from Wicklow Town to Kilcoole, to include Broadlough.

- 1) That access to the start of the Murrough be repaired and reinstated to an acceptable level using the funds recently made available for such purpose. This to include a transition phase from the additional rock armour to offer immediate protection to the most vulnerable part of the Murrough and to include a design that would exclude rock revetment for any further coastal protection required but include designs of breakwaters, seawalls and groins from the end of the transition phase.
- 2) That during the lifetime of the County Development Plan a medium to long-term strategic plan be drawn up without any delay, to preserve and protect the Murrough as a public amenity and wildlife habitat, and to halt the problem of coastal erosion.
- 3) That Wicklow County Council in conjunction with the OPW, who have responsibility for the coastal protection, apply for funding to the EU Solidarity Fund (EUSF) of which Ireland, is to receive almost €705million between the years 2014 – 2020.
- 4) That the designation of a "candidate" SAAO be applied to the stretch of coastline extending from Kilcoole to Wicklow Head in the 2016-2022 County Development Plan.
- 5) To include a loop walk from Broadlough to the coastline and back along the Murrough including a management plan and signage.
- 6) That the Cliff walk between the Glen Turn and Bride's Head walk is reinstated to include new access steps from the beach to the existing right of way.

Name: Lorne McCree.

Address: 28 Marlton Court  
Wicklow Town.

Date: 30/1/2016



County Development Plan ,  
Planning Department,  
Wicklow County Council,  
County Buildings,  
Wicklow

F 245



Dear Sir/Madam,

I wish to submit the following letter for inclusion in the County Development Plan 2016 - 2022:

Re: The Murrough – Coastal area from Wicklow Town to Kilcoole, to include Broadlough.

- 1) That access to the start of the Murrough be repaired and reinstated to an acceptable level using the funds recently made available for such purpose. This to include a transition phase at the end of the additional rock armour to offer immediate protection to the most vulnerable part of the Murrough and to include a design that would exclude rock revetment for any further coastal protection required but include designs of breakwaters, seawalls and groins from the end of the transition phase.
- 2) That during the lifetime of the County Development Plan a medium to long-term strategic plan be drawn up without any delay, to preserve and protect the Murrough as a public amenity and wildlife habitat, and to halt the problem of coastal erosion.
- 3) That Wicklow County Council, in conjunction with the OPW which has responsibility for the coastal protection, apply for funding to the EU Solidarity Fund (EUSF) of which Ireland is to receive almost €705million between the years 2014 – 2020.
- 4) That the designation of a "candidate" SAAO be applied to the stretch of coastline extending from Kilcoole to Wicklow Head in the 2016-2022 County Development Plan.
- 5) To include a loop walk from Broadlough to the coastline and back along the Murrough including a management plan and signage.
- 6) That the Cliff walk between the Glen Turn and Bride's Head walk is reinstated to include new access steps from the beach to the existing right of way.

Name:

Pam McDonough

Address:

Magheramore Cottage

Magheramore

Wicklow

F 246

County Development Plan ,  
Planning Department,  
Wicklow County Council,  
County Buildings,  
Wicklow

Dear Sir/Madam,

I wish to submit the following letter for inclusion in the County Development Plan 2016 - 2022:

Re: The Murrough – Coastal area from Wicklow Town to Kilcoole, to include Broadlough.

1) That access to the start of the Murrough be repaired and reinstated to an acceptable level using the funds recently made available for such purpose. This to include a transition phase from the additional rock armour to offer immediate protection to the most vulnerable part of the Murrough and to include a design that would exclude rock revetment for any further coastal protection required but include designs of breakwaters, seawalls and groins from the end of the transition phase.

2) That during the lifetime of the County Development Plan a medium to long-term strategic plan be drawn up without any delay, to preserve and protect the Murrough as a public amenity and wildlife habitat, and to halt the problem of coastal erosion.

3) That Wicklow County Council in conjunction with the OPW, who have responsibility for the coastal protection, apply for funding to the EU Solidarity Fund (EUSF) of which Ireland, is to receive almost €705million between the years 2014 – 2020.

4) That the designation of a "candidate" SAAO be applied to the stretch of coastline extending from Kilcoole to Wicklow Head in the 2016-2022 County Development Plan.

5) To include a loop walk from Broadlough to the coastline and back along the Murrough including a management plan and signage.

6) That the Cliff walk between the Glen Turn and Bride's Head walk is reinstated to include new access steps from the beach to the existing right of way.

Name: \_\_\_\_\_

Address: \_\_\_\_\_

Date: \_\_\_\_\_

County Development Plan,  
Planning Department,  
Wicklow County Council,  
County Buildings,  
Wicklow

F247



Dear Sir,

I wish to submit the following letter for inclusion in the County Development Plan 2016 - 2020:

Re: The Murrough - Coastal area from Wicklow Town to Kilcoole, to include Broadlough.

- 1) That access to the start of the Murrough be repaired to an acceptable level using the funds recently made available for such purpose. This to include a transition phase from the additional rock armour to offer immediate protection to the most vulnerable part of the Murrough and to include a design that would exclude rock revetment for any further coastal protection required.
- 2) That a medium to long-term strategic plan be drawn up without any delay, to preserve and protect the Murrough as a public amenity and wildlife habitat, and to halt the problem of coastal erosion.
- 3) That Wicklow County Council in conjunction to the OPW who have responsibility for the coastal protection apply for funding to the EU Solidarity Fund (EUSF) of which Ireland between the years 2014-2020 is to receive almost €705million.
- 4) That the designation of a "candidate" SAAO be applied to the stretch of coastline extending from Greystones to Wicklow Head in the 2016-2020 County Development Plan.
- 5) To include a loop walk from Broadlough to the coastline and back along the Murrough including a management plan and signage.
- 6) That the Cliff walk between the Glen Turn and Bride's Head walk is reinstated to include new access steps from the beach to the existing right of way.

Name:

Don McDonald

Address:

Arklow

\_\_\_\_\_  
\_\_\_\_\_

£ 248

County Development Plan ,  
Planning Department,  
Wicklow County Council,  
County Buildings,  
Wicklow

~~2011~~

Dear Sir/Madam,

I wish to submit the following letter for inclusion in the County Development Plan 2016 - 2022:

Re: The Murrough – Coastal area from Wicklow Town to Kilcoole, to include Broadlough.

- 1) That access to the start of the Murrough be repaired and reinstated to an acceptable level using the funds recently made available for such purpose. This to include a transition phase from the additional rock armour to offer immediate protection to the most vulnerable part of the Murrough and to include a design that would exclude rock revetment for any further coastal protection required but include designs of breakwaters, seawalls and groins from the end of the transition phase.
- 2) That during the lifetime of the County Development Plan a medium to long-term strategic plan be drawn up without any delay, to preserve and protect the Murrough as a public amenity and wildlife habitat, and to halt the problem of coastal erosion.
- 3) That Wicklow County Council in conjunction with the OPW, who have responsibility for the coastal protection, apply for funding to the EU Solidarity Fund (EUSF) of which Ireland, is to receive almost €705million between the years 2014 – 2020.
- 4) That the designation of a "candidate" SAAO be applied to the stretch of coastline extending from Kilcoole to Wicklow Head in the 2016-2022 County Development Plan.
- 5) To include a loop walk from Broadlough to the coastline and back along the Murrough including a management plan and signage.
- 6) That the Cliff walk between the Glen Turn and Bride's Head walk is reinstated to include new access steps from the beach to the existing right of way.

Name:

*Mr Donald*

Address:

*WICKLOW TOWN*

Date:

*30 Jan 16*

County Development Plan,  
Planning Department,  
Wicklow County Council,  
County Buildings,  
Wicklow



F 249

Dear Sir/Madam,

I wish to submit the following letter for inclusion in the County Development Plan 2016 - 2022:

Re: The Murrough - Coastal area from Wicklow Town to Kilcoole, to include Broadlough.

1) That access to the start of the Murrough be repaired and reinstated to an acceptable level using the funds recently made available for such purpose. This to include a transition phase at the end of the additional rock armour to offer immediate protection to the most vulnerable part of the Murrough and to include a design that would exclude rock revetment for any further coastal protection required but include designs of breakwaters, seawalls and groins from the end of the transition phase.

2) That during the lifetime of the County Development Plan a medium to long-term strategic plan be drawn up without any delay, to preserve and protect the Murrough as a public amenity and wildlife habitat, and to halt the problem of coastal erosion.

3) That Wicklow County Council, in conjunction with the OPW which has responsibility for the coastal protection, apply for funding to the EU Solidarity Fund (EUSF) of which Ireland is to receive almost €705million between the years 2014 - 2020.

4) That the designation of a "candidate" SAAO be applied to the stretch of coastline extending from Kilcoole to Wicklow Head in the 2016-2022 County Development Plan.

5) To include a loop walk from Broadlough to the coastline and back along the Murrough including a management plan and signage.

6) That the Cliff walk between the Glen Turn and Bride's Head walk is reinstated to include new access steps from the beach to the existing right of way.

Name: James McElhannon

Address: 65 Seapoint

Wicklow Town

F 250

County Development Plan ,  
Planning Department,  
Wicklow County Council,  
County Buildings,  
Wicklow

Dear Sir/Madam,

I wish to submit the following letter for inclusion in the County Development Plan 2016 - 2022:

Re: The Murrough – Coastal area from Wicklow Town to Kilcoole, to include Broadlough.

1) That access to the start of the Murrough be repaired and reinstated to an acceptable level using the funds recently made available for such purpose. This to include a transition phase from the additional rock armour to offer immediate protection to the most vulnerable part of the Murrough and to include a design that would exclude rock revetment for any further coastal protection required but include designs of breakwaters, seawalls and groins from the end of the transition phase.

2) That during the lifetime of the County Development Plan a medium to long-term strategic plan be drawn up without any delay, to preserve and protect the Murrough as a public amenity and wildlife habitat, and to halt the problem of coastal erosion.

3) That Wicklow County Council in conjunction with the OPW, who have responsibility for the coastal protection, apply for funding to the EU Solidarity Fund (EUSF) of which Ireland, is to receive almost €705million between the years 2014 – 2020.

4) That the designation of a "candidate" SAAO be applied to the stretch of coastline extending from Kilcoole to Wicklow Head in the 2016-2022 County Development Plan.

5) To include a loop walk from Broadlough to the coastline and back along the Murrough including a management plan and signage.

6) That the Cliff walk between the Glen Turn and Bride's Head walk is reinstated to include new access steps from the beach to the existing right of way.

Name:

Maile McEnroe

Address:

117 Roseshill Wicklow

30-1-2016

County Development Plan ,  
Planning Department,  
Wicklow County Council,  
County Buildings,  
Wicklow

~~2016~~

F251

Dear Sir,

I wish to submit the following letter for inclusion in the County Development Plan 2016 - 2020:

Re: The Murrough - Coastal area from Wicklow Town to Kilcoole, to include Broadlough.

1) That access to the start of the Murrough be repaired to an acceptable level using the funds recently made available for such purpose. This to include a transition phase from the additional rock armour to offer immediate protection to the most vulnerable part of the Murrough and to include a design that would exclude rock revetment for any further coastal protection required.

2) That a medium to long-term strategic plan be drawn up without any delay, to preserve and protect the Murrough as a public amenity and wildlife habitat, and to halt the problem of coastal erosion.

3) That Wicklow County Council in conjunction to the OPW who have responsibility for the coastal protection apply for funding to the EU Solidarity Fund (EUSF) of which Ireland between the years 2014-2020 is to receive almost €705million.

4) That the designation of a "candidate" SAAO be applied to the stretch of coastline extending from Greystones to Wicklow Head in the 2016-2020 County Development Plan.

5) To include a loop walk from Broadlough to the coastline and back along the Murrough including a management plan and signage.

6) That the Cliff walk between the Glen Turn and Bride's Head walk is reinstated to include new access steps from the beach to the existing right of way.

Name: Teresa McEay

Address: Clonsilla

Dublin

P 252

County Development Plan ,  
Planning Department,  
Wicklow County Council,  
County Buildings,  
Wicklow

Dear Sir/Madam,

I wish to submit the following letter for inclusion in the County Development Plan 2016 - 2022:

Re: The Murrough – Coastal area from Wicklow Town to Kilcoole, to include Broadlough.

1) That access to the start of the Murrough be repaired and reinstated to an acceptable level using the funds recently made available for such purpose. This to include a transition phase from the additional rock armour to offer immediate protection to the most vulnerable part of the Murrough and to include a design that would exclude rock revetment for any further coastal protection required but include designs of breakwaters, seawalls and groins from the end of the transition phase.

2) That during the lifetime of the County Development Plan a medium to long-term strategic plan be drawn up without any delay, to preserve and protect the Murrough as a public amenity and wildlife habitat, and to halt the problem of coastal erosion.

3) That Wicklow County Council in conjunction with the OPW, who have responsibility for the coastal protection, apply for funding to the EU Solidarity Fund (EUSF) of which Ireland, is to receive almost €705million between the years 2014 – 2020.

4) That the designation of a "candidate" SAAO be applied to the stretch of coastline extending from Kilcoole to Wicklow Head in the 2016-2022 County Development Plan.

5) To include a loop walk from Broadlough to the coastline and back along the Murrough including a management plan and signage.

6) That the Cliff walk between the Glen Turn and Bride's Head walk is reinstated to include new access steps from the beach to the existing right of way.

Name: Owen McGanley

Address: 174 The Courtgards, Rosehill  
Wicklow

Date: 30/01/16



County Development Plan ,  
Planning Department,  
Wicklow County Council,  
County Buildings,  
Wicklow

P 253

Dear Sir/Madam,

I wish to submit the following letter for inclusion in the County Development Plan 2016 - 2022:

Re: The Murrough – Coastal area from Wicklow Town to Kilcoole, to include Broadlough.

- 1) That access to the start of the Murrough be repaired and reinstated to an acceptable level using the funds recently made available for such purpose. This to include a transition phase from the additional rock armour to offer immediate protection to the most vulnerable part of the Murrough and to include a design that would exclude rock revetment for any further coastal protection required but include designs of breakwaters, seawalls and groins from the end of the transition phase.
- 2) That during the lifetime of the County Development Plan a medium to long-term strategic plan be drawn up without any delay, to preserve and protect the Murrough as a public amenity and wildlife habitat, and to halt the problem of coastal erosion.
- 3) That Wicklow County Council in conjunction with the OPW, who have responsibility for the coastal protection, apply for funding to the EU Solidarity Fund (EUSF) of which Ireland, is to receive almost €705million between the years 2014 – 2020.
- 4) That the designation of a "candidate" SAAO be applied to the stretch of coastline extending from Kilcoole to Wicklow Head in the 2016-2022 County Development Plan.
- 5) To include a loop walk from Broadlough to the coastline and back along the Murrough including a management plan and signage.
- 6) That the Cliff walk between the Glen Turn and Bride's Head walk is reinstated to include new access steps from the beach to the existing right of way.

Name: Maureen M'Garvey

Address: 3 Fitzwilliam Row  
Wicklow.

Date: 30/01/2016.

F 254

County Development Plan ,  
Planning Department,  
Wicklow County Council,  
County Buildings,  
Wicklow

Dear Sir/Madam,

I wish to submit the following letter for inclusion in the County Development Plan 2016 - 2022:

Re: The Murrough – Coastal area from Wicklow Town to Kilcoole, to include Broadlough.

1) That access to the start of the Murrough be repaired and reinstated to an acceptable level using the funds recently made available for such purpose. This to include a transition phase from the additional rock armour to offer immediate protection to the most vulnerable part of the Murrough and to include a design that would exclude rock revetment for any further coastal protection required but include designs of breakwaters, seawalls and groins from the end of the transition phase.

2) That during the lifetime of the County Development Plan a medium to long-term strategic plan be drawn up without any delay, to preserve and protect the Murrough as a public amenity and wildlife habitat, and to halt the problem of coastal erosion.

3) That Wicklow County Council in conjunction with the OPW, who have responsibility for the coastal protection, apply for funding to the EU Solidarity Fund (EUSF) of which Ireland, is to receive almost €705million between the years 2014 – 2020.

4) That the designation of a "candidate" SAAO be applied to the stretch of coastline extending from Kilcoole to Wicklow Head in the 2016-2022 County Development Plan.

5) To include a loop walk from Broadlough to the coastline and back along the Murrough including a management plan and signage.

6) That the Cliff walk between the Glen Turn and Bride's Head walk is reinstated to include new access steps from the beach to the existing right of way.

Name: Rig Mc Grouley

Address: Seaview farm, Maghera More  
Wicklow

Date: 29.01.16.

County Development Plan,  
Planning Department,  
Wicklow County Council,  
County Buildings,  
Wicklow

F255

Dear Sir/Madam,

I wish to submit the following letter for inclusion in the County Development Plan 2016 - 2022:

Re: The Murrough - Coastal area from Wicklow Town to Kilcoole, to include Broadlough.

1) That access to the start of the Murrough be repaired and reinstated to an acceptable level using the funds recently made available for such purpose. This to include a transition phase at the end of the additional rock armour to offer immediate protection to the most vulnerable part of the Murrough and to include a design that would exclude rock revetment for any further coastal protection required but include designs of breakwaters, seawalls and groins from the end of the transition phase.

2) That during the lifetime of the County Development Plan a medium to long-term strategic plan be drawn up without any delay, to preserve and protect the Murrough as a public amenity and wildlife habitat, and to halt the problem of coastal erosion.

3) That Wicklow County Council, in conjunction with the OPW which has responsibility for the coastal protection, apply for funding to the EU Solidarity Fund (EUSF) of which Ireland is to receive almost €705million between the years 2014 - 2020.

4) That the designation of a "candidate" SAAO be applied to the stretch of coastline extending from Kilcoole to Wicklow Head in the 2016-2022 County Development Plan.

5) To include a loop walk from Broadlough to the coastline and back along the Murrough including a management plan and signage.

6) That the Cliff walk between the Glen Turn and Bride's Head walk is reinstated to include new access steps from the beach to the existing right of way.

Name:

Martin McFettye

Address:

The Mount Ballygale Wicklow

29.1.16

County Development Plan,  
Planning Department,  
Wicklow County Council,  
County Buildings,  
Wicklow

F 256

Dear Sir/Madam,

I wish to submit the following letter for inclusion in the County Development Plan 2016 - 2022:

Re: The Murrough - Coastal area from Wicklow Town to Kilcoole, to include Broadlough.

1) That access to the start of the Murrough be repaired and reinstated to an acceptable level using the funds recently made available for such purpose. This to include a transition phase at the end of the additional rock armour to offer immediate protection to the most vulnerable part of the Murrough and to include a design that would exclude rock revetment for any further coastal protection required but include designs of breakwaters, seawalls and groins from the end of the transition phase.

2) That during the lifetime of the County Development Plan a medium to long-term strategic plan be drawn up without any delay, to preserve and protect the Murrough as a public amenity and wildlife habitat, and to halt the problem of coastal erosion.

3) That Wicklow County Council, in conjunction with the OPW which has responsibility for the coastal protection, apply for funding to the EU Solidarity Fund (EUSF) of which Ireland is to receive almost €705million between the years 2014 - 2020.

4) That the designation of a "candidate" SAAO be applied to the stretch of coastline extending from Kilcoole to Wicklow Head in the 2016-2022 County Development Plan.

5) To include a loop walk from Broadlough to the coastline and back along the Murrough including a management plan and signage.

6) That the Cliff walk between the Glen Turn and Bride's Head walk is reinstated to include new access steps from the beach to the existing right of way.

Name:

Joan McGettys

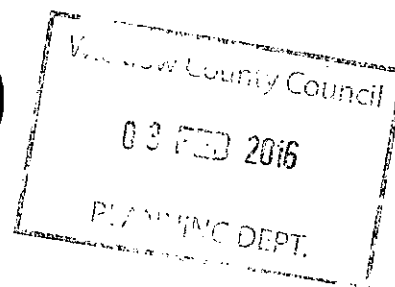

Address:

The Mount

Ballyquale Wicklow

29<sup>th</sup> Jan 16

County Development Plan ,  
Planning Department,  
Wicklow County Council,  
County Buildings,  
Wicklow



Dear Sir/Madam,

I wish to submit the following letter for inclusion in the County Development Plan 2016 - 2022:

Re: The Murrough – Coastal area from Wicklow Town to Kilcoole, to include Broadlough.

1) That access to the start of the Murrough be repaired and reinstated to an acceptable level using the funds recently made available for such purpose. This to include a transition phase from the additional rock armour to offer immediate protection to the most vulnerable part of the Murrough and to include a design that would exclude rock revetment for any further coastal protection required but include designs of breakwaters, seawalls and groins from the end of the transition phase.

2) That during the lifetime of the County Development Plan a medium to long-term strategic plan be drawn up without any delay, to preserve and protect the Murrough as a public amenity and wildlife habitat, and to halt the problem of coastal erosion.

3) That Wicklow County Council in conjunction with the OPW, who have responsibility for the coastal protection, apply for funding to the EU Solidarity Fund (EUSF) of which Ireland, is to receive almost €705million between the years 2014 – 2020.

4) That the designation of a "candidate" SAAO be applied to the stretch of coastline extending from Kilcoole to Wicklow Head in the 2016-2022 County Development Plan.

5) To include a loop walk from Broadlough to the coastline and back along the Murrough including a management plan and signage.

6) That the Cliff walk between the Glen Turn and Bride's Head walk is reinstated to include new access steps from the beach to the existing right of way.

Name: Mary McGuinness

Address: St. Columban's

Magheramore, Wicklow

Date: 1 Feb 2016.

County Development Plan,  
Planning Department,  
Wicklow County Council,  
County Buildings,  
Wicklow

4258

2022

Dear Sir/Madam,

I wish to submit the following letter for inclusion in the County Development Plan 2016 - 2022:

Re: The Murrough - Coastal area from Wicklow Town to Kilcoole, to include Broadlough.

1) That access to the start of the Murrough be repaired and reinstated to an acceptable level using the funds recently made available for such purpose. This to include a transition phase at the end of the additional rock armour to offer immediate protection to the most vulnerable part of the Murrough and to include a design that would exclude rock revetment for any further coastal protection required but include designs of breakwaters, seawalls and groins from the end of the transition phase.

2) That during the lifetime of the County Development Plan a medium to long-term strategic plan be drawn up without any delay, to preserve and protect the Murrough as a public amenity and wildlife habitat, and to halt the problem of coastal erosion.

3) That Wicklow County Council, in conjunction with the OPW which has responsibility for the coastal protection, apply for funding to the EU Solidarity Fund (EUSF) of which Ireland is to receive almost €705million between the years 2014 - 2020.

4) That the designation of a "candidate" SAAO be applied to the stretch of coastline extending from Kilcoole to Wicklow Head in the 2016-2022 County Development Plan.

5) To include a loop walk from Broadlough to the coastline and back along the Murrough including a management plan and signage.

6) That the Cliff walk between the Glen Turn and Bride's Head walk is reinstated to include new access steps from the beach to the existing right of way.

Name:

Brian McKay

Address:

25, Wicklow Heights  
Wicklow Town

County Development Plan,  
Planning Department,  
Wicklow County Council,  
County Buildings,  
Wicklow

P259



Dear Sir,

I wish to submit the following letter for inclusion in the County Development Plan 2016 - 2020:

Re: The Murrough - Coastal area from Wicklow Town to Kilcoole, to include Broadlough.

- 1) That access to the start of the Murrough be repaired to an acceptable level using the funds recently made available for such purpose. This to include a transition phase from the additional rock armour to offer immediate protection to the most vulnerable part of the Murrough and to include a design that would exclude rock revetment for any further coastal protection required.
- 2) That a medium to long-term strategic plan be drawn up without any delay, to preserve and protect the Murrough as a public amenity and wildlife habitat, and to halt the problem of coastal erosion.
- 3) That Wicklow County Council in conjunction to the OPW who have responsibility for the coastal protection apply for funding to the EU Solidarity Fund (EUSF) of which Ireland between the years 2014-2020 is to receive almost €705million.
- 4) That the designation of a "candidate" SAAO be applied to the stretch of coastline extending from Greystones to Wicklow Head in the 2016-2020 County Development Plan.
- 5) To include a loop walk from Broadlough to the coastline and back along the Murrough including a management plan and signage.
- 6) That the Cliff walk between the Glen Turn and Bride's Head walk is reinstated to include new access steps from the beach to the existing right of way.

Name: WALTER McNALLY  
Address: POULRVE GREAT,  
ARNOLOW, Co. Wicklow

SIGN. Walter McNally

F 260

County Development Plan ,  
Planning Department,  
Wicklow County Council,  
County Buildings,  
Wicklow

Dear Sir/Madam,

I wish to submit the following letter for inclusion in the County Development Plan 2016 - 2022:

Re: The Murrough – Coastal area from Wicklow Town to Kilcoole, to include Broadlough.

- 1) That access to the start of the Murrough be repaired and reinstated to an acceptable level using the funds recently made available for such purpose. This to include a transition phase from the additional rock armour to offer immediate protection to the most vulnerable part of the Murrough and to include a design that would exclude rock revetment for any further coastal protection required but include designs of breakwaters, seawalls and groins from the end of the transition phase.
- 2) That during the lifetime of the County Development Plan a medium to long-term strategic plan be drawn up without any delay, to preserve and protect the Murrough as a public amenity and wildlife habitat, and to halt the problem of coastal erosion.
- 3) That Wicklow County Council in conjunction with the OPW, who have responsibility for the coastal protection, apply for funding to the EU Solidarity Fund (EUSF) of which Ireland, is to receive almost €705million between the years 2014 – 2020.
- 4) That the designation of a "candidate" SAAO be applied to the stretch of coastline extending from Kilcoole to Wicklow Head in the 2016-2022 County Development Plan.
- 5) To include a loop walk from Broadlough to the coastline and back along the Murrough including a management plan and signage.
- 6) That the Cliff walk between the Glen Turn and Bride's Head walk is reinstated to include new access steps from the beach to the existing right of way.

Name: Rita M. Yamara

Address: Greenhill Rd,  
Wicklow Town

Date: 30/1/16



F261  
County Development Plan ,  
Planning Department,  
Wicklow County Council,  
County Buildings,  
Wicklow

Dear Sir/Madam,

I wish to submit the following letter for inclusion in the County Development Plan 2016 - 2022:

Re: The Murrough – Coastal area from Wicklow Town to Kilcoole, to include Broadlough.

- 1) That access to the start of the Murrough be repaired and reinstated to an acceptable level using the funds recently made available for such purpose. This to include a transition phase from the additional rock armour to offer immediate protection to the most vulnerable part of the Murrough and to include a design that would exclude rock revetment for any further coastal protection required but include designs of breakwaters, seawalls and groins from the end of the transition phase.
- 2) That during the lifetime of the County Development Plan a medium to long-term strategic plan be drawn up without any delay, to preserve and protect the Murrough as a public amenity and wildlife habitat, and to halt the problem of coastal erosion.
- 3) That Wicklow County Council in conjunction with the OPW, who have responsibility for the coastal protection, apply for funding to the EU Solidarity Fund (EUSF) of which Ireland, is to receive almost €705million between the years 2014 – 2020.
- 4) That the designation of a "candidate" SAAO be applied to the stretch of coastline extending from Kilcoole to Wicklow Head in the 2016-2022 County Development Plan.
- 5) To include a loop walk from Broadlough to the coastline and back along the Murrough including a management plan and signage.
- 6) That the Cliff walk between the Glen Turn and Bride's Head walk is reinstated to include new access steps from the beach to the existing right of way.

Name:

Mary Herrigan

Address:

22 Wicklow Hts,  
Wicklow

Date:

30/1/16

County Development Plan,  
Planning Department,  
Wicklow County Council,  
County Buildings,  
Wicklow

F 262



Dear Sir/Madam,

I wish to submit the following letter for inclusion in the County Development Plan 2016 - 2022:

Re: The Murrough - Coastal area from Wicklow Town to Kilcoole, to include Broadlough.

1) That access to the start of the Murrough be repaired and reinstated to an acceptable level using the funds recently made available for such purpose. This to include a transition phase at the end of the additional rock armour to offer immediate protection to the most vulnerable part of the Murrough and to include a design that would exclude rock revetment for any further coastal protection required but include designs of breakwaters, seawalls and groins from the end of the transition phase.

2) That during the lifetime of the County Development Plan a medium to long-term strategic plan be drawn up without any delay, to preserve and protect the Murrough as a public amenity and wildlife habitat, and to halt the problem of coastal erosion.

3) That Wicklow County Council, in conjunction with the OPW which has responsibility for the coastal protection, apply for funding to the EU Solidarity Fund (EUSF) of which Ireland is to receive almost €705million between the years 2014 - 2020.

4) That the designation of a "candidate" SAAO be applied to the stretch of coastline extending from Kilcoole to Wicklow Head in the 2016-2022 County Development Plan.

5) To include a loop walk from Broadlough to the coastline and back along the Murrough including a management plan and signage.

6) That the Cliff walk between the Glen Turn and Bride's Head walk is reinstated to include new access steps from the beach to the existing right of way.

Name: Charlotte McKay

Address: 5 Yachtman's Point

L.R. Dumbur  
Wicklow.

29-1-2016.

County Development Plan,  
Planning Department,  
Wicklow County Council,  
County Buildings,  
Wicklow

F 263

Dear Sir/Madam,

I wish to submit the following letter for inclusion in the County Development Plan 2016 - 2022:

Re: The Murrough - Coastal area from Wicklow Town to Kilcoole, to include Broadlough.

- 1) That access to the start of the Murrough be repaired and reinstated to an acceptable level using the funds recently made available for such purpose. This to include a transition phase at the end of the additional rock armour to offer immediate protection to the most vulnerable part of the Murrough and to include a design that would exclude rock revetment for any further coastal protection required but include designs of breakwaters, seawalls and groins from the end of the transition phase.
- 2) That during the lifetime of the County Development Plan a medium to long-term strategic plan be drawn up without any delay, to preserve and protect the Murrough as a public amenity and wildlife habitat, and to halt the problem of coastal erosion.
- 3) That Wicklow County Council, in conjunction with the OPW which has responsibility for the coastal protection, apply for funding to the EU Solidarity Fund (EUSF) of which Ireland is to receive almost €705million between the years 2014 - 2020.
- 4) That the designation of a "candidate" SAAO be applied to the stretch of coastline extending from Kilcoole to Wicklow Head in the 2016-2022 County Development Plan.
- 5) To include a loop walk from Broadlough to the coastline and back along the Murrough including a management plan and signage.
- 6) That the Cliff walk between the Glen Turn and Bride's Head walk is reinstated to include new access steps from the beach to the existing right of way.

Name: Anna Mitchell

Address: "Olanda,"

5 Dunbar Rd

Wicklow

F 264

County Development Plan ,  
Planning Department,  
Wicklow County Council,  
County Buildings,  
Wicklow

Dear Sir/Madam,

I wish to submit the following letter for inclusion in the County Development Plan 2016 - 2022:

Re: The Murrough – Coastal area from Wicklow Town to Kilcoole, to include Broadlough.

1) That access to the start of the Murrough be repaired and reinstated to an acceptable level using the funds recently made available for such purpose. This to include a transition phase from the additional rock armour to offer immediate protection to the most vulnerable part of the Murrough and to include a design that would exclude rock revetment for any further coastal protection required but include designs of breakwaters, seawalls and groins from the end of the transition phase.

2) That during the lifetime of the County Development Plan a medium to long-term strategic plan be drawn up without any delay, to preserve and protect the Murrough as a public amenity and wildlife habitat, and to halt the problem of coastal erosion.

3) That Wicklow County Council in conjunction with the OPW, who have responsibility for the coastal protection, apply for funding to the EU Solidarity Fund (EUSF) of which Ireland, is to receive almost €705million between the years 2014 – 2020.

4) That the designation of a "candidate" SAO be made for the stretch of coastline extending from Kilcoole to Wicklow Head in the 2016-2022 County Development Plan.

5) To include a loop walk from Broadlough to the coastline and back along the Murrough including a management plan and signage.

6) That the Cliff walk between the Glen Turn and Bride's Head walk is reinstated to include new access steps from the beach to the existing right of way.

Name: Cormac Mitchell

Address: 18 St Laurence's Park

Wicklow Town

Date: 30 Jan 16

£ 265

County Development Plan ,  
Planning Department,  
Wicklow County Council,  
County Buildings,  
Wicklow

Dear Sir/Madam,

I wish to submit the following letter for inclusion in the County Development Plan 2016 - 2022:

Re: The Murrough – Coastal area from Wicklow Town to Kilcoole, to include Broadlough.

- 1) That access to the start of the Murrough be repaired and reinstated to an acceptable level using the funds recently made available for such purpose. This to include a transition phase from the additional rock armour to offer immediate protection to the most vulnerable part of the Murrough and to include a design that would exclude rock revetment for any further coastal protection required but include designs of breakwaters, seawalls and groins from the end of the transition phase.
- 2) That during the lifetime of the County Development Plan a medium to long-term strategic plan be drawn up without any delay, to preserve and protect the Murrough as a public amenity and wildlife habitat, and to halt the problem of coastal erosion.
- 3) That Wicklow County Council in conjunction with the OPW, who have responsibility for the coastal protection, apply for funding to the EU Solidarity Fund (EUSF) of which Ireland, is to receive almost €705million between the years 2014 – 2020.
- 4) That the designation of a "candidate" SAAO be applied to the stretch of coastline extending from Kilcoole to Wicklow Head in the 2016-2022 County Development Plan.
- 5) To include a loop walk from Broadlough to the coastline and back along the Murrough including a management plan and signage.
- 6) That the Cliff walk between the Glen Turn and Bride's Head walk is reinstated to include new access steps from the beach to the existing right of way.

Name: Faue Mitchell

Address: 18 St Lawrence's Park  
Wicklow

Date: 30/1/16

County Development Plan ,  
Planning Department,  
Wicklow County Council,  
County Buildings,  
Wicklow

F 266

Dear Sir/Madam,

I wish to submit the following letter for inclusion in the County Development Plan 2016 - 2022:

Re: The Murrough – Coastal area from Wicklow Town to Kilcoole, to include Broadlough.

- 1) That access to the start of the Murrough be repaired and reinstated to an acceptable level using the funds recently made available for such purpose. This to include a transition phase from the additional rock armour to offer immediate protection to the most vulnerable part of the Murrough and to include a design that would exclude rock revetment for any further coastal protection required but include designs of breakwaters, seawalls and groins from the end of the transition phase.
- 2) That during the lifetime of the County Development Plan a medium to long-term strategic plan be drawn up without any delay, to preserve and protect the Murrough as a public amenity and wildlife habitat, and to halt the problem of coastal erosion.
- 3) That Wicklow County Council in conjunction with the OPW, who have responsibility for the coastal protection, apply for funding to the EU Solidarity Fund (EUSF) of which Ireland, is to receive almost €705million between the years 2014 – 2020.
- 4) That the designation of a "candidate" SAAO be applied to the stretch of coastline extending from Kilcoole to Wicklow Head in the 2016-2022 County Development Plan.
- 5) To include a loop walk from Broadlough to the coastline and back along the Murrough including a management plan and signage.
- 6) That the Cliff walk between the Glen Turn and Bride's Head walk is reinstated to include new access steps from the beach to the existing right of way.

Name: Conor Mitchell

Address: 18 St Lawrence Park  
Wicklow

Date: 30/1/16

County Development Plan ,  
Planning Department,  
Wicklow County Council,  
County Buildings,  
Wicklow

F 267

Dear Sir/Madam,

I wish to submit the following letter for inclusion in the County Development Plan 2016 - 2022:

Re: The Murrough – Coastal area from Wicklow Town to Kilcoole, to include Broadlough.

- 1) That access to the start of the Murrough be repaired and reinstated to an acceptable level using the funds recently made available for such purpose. This to include a transition phase from the additional rock armour to offer immediate protection to the most vulnerable part of the Murrough and to include a design that would exclude rock revetment for any further coastal protection required but include designs of breakwaters, seawalls and groins from the end of the transition phase.
- 2) That during the lifetime of the County Development Plan a medium to long-term strategic plan be drawn up without any delay, to preserve and protect the Murrough as a public amenity and wildlife habitat, and to halt the problem of coastal erosion.
- 3) That Wicklow County Council in conjunction with the OPW, who have responsibility for the coastal protection, apply for funding to the EU Solidarity Fund (EUSF) of which Ireland, is to receive almost €705million between the years 2014 – 2020.
- 4) That the designation of a "candidate" SAAO be applied to the stretch of coastline extending from Kilcoole to Wicklow Head in the 2016-2022 County Development Plan.
- 5) To include a loop walk from Broadlough to the coastline and back along the Murrough including a management plan and signage.
- 6) That the Cliff walk between the Glen Turn and Bride's Head walk is reinstated to include new access steps from the beach to the existing right of way.

Name:

*D. Mitchell*

Address:

*18 St Laurence's Park  
Wicklow Town*

Date:

*30 Jan 16*

County Development Plan ,  
Planning Department,  
Wicklow County Council,  
County Buildings,  
Wicklow

F 268

Dear Sir/Madam,

I wish to submit the following letter for inclusion in the County Development Plan 2016 - 2022:

Re: The Murrough – Coastal area from Wicklow Town to Kilcoole, to include Broadlough.

- 1) That access to the start of the Murrough be repaired and reinstated to an acceptable level using the funds recently made available for such purpose. This to include a transition phase from the additional rock armour to offer immediate protection to the most vulnerable part of the Murrough and to include a design that would exclude rock revetment for any further coastal protection required but include designs of breakwaters, seawalls and groins from the end of the transition phase.
- 2) That during the lifetime of the County Development Plan a medium to long-term strategic plan be drawn up without any delay, to preserve and protect the Murrough as a public amenity and wildlife habitat, and to halt the problem of coastal erosion.
- 3) That Wicklow County Council in conjunction with the OPW, who have responsibility for the coastal protection, apply for funding to the EU Solidarity Fund (EUSF) of which Ireland, is to receive almost €705million between the years 2014 – 2020.
- 4) That the designation of a "candidate" SAAO be applied to the stretch of coastline extending from Kilcoole to Wicklow Head in the 2016-2022 County Development Plan.
- 5) To include a loop walk from Broadlough to the coastline and back along the Murrough including a management plan and signage.
- 6) That the Cliff walk between the Glen Turn and Bride's Head walk is reinstated to include new access steps from the beach to the existing right of way.

Name:

*Mervyn Morrissey*

Address:

*1 Hills, de Grove Wicklow*

Date:

*23/1/16*



County Development Plan,  
Planning Department,  
Wicklow County Council,  
County Buildings,  
Wicklow

F269

Dear Sir,

I wish to submit the following letter for inclusion in the County Development Plan 2016 - 2020:

Re: The Murrough - Coastal area from Wicklow Town to Kilcoole, to include Broadlough.

- 1) That access to the start of the Murrough be repaired to an acceptable level using the funds recently made available for such purpose. This to include a transition phase from the additional rock armour to offer immediate protection to the most vulnerable part of the Murrough and to include a design that would exclude rock revetment for any further coastal protection required.
- 2) That a medium to long-term strategic plan be drawn up without any delay, to preserve and protect the Murrough as a public amenity and wildlife habitat, and to halt the problem of coastal erosion.
- 3) That Wicklow County Council in conjunction to the OPW who have responsibility for the coastal protection apply for funding to the EU Solidarity Fund (EUSF) of which Ireland between the years 2014-2020 is to receive almost €705million.
- 4) That the designation of a "candidate" SAAO be applied to the stretch of coastline extending from Greystones to Wicklow Head in the 2016-2020 County Development Plan.
- 5) To include a loop walk from Broadlough to the coastline and back along the Murrough including a management plan and signage.
- 6) That the Cliff walk between the Glen Turn and Bride's Head walk is reinstated to include new access steps from the beach to the existing right of way.

Name: Des Murphy

Address: Ballyedmond

WELLS

GOREY CO. WEXFORD

F220

County Development Plan,  
Planning Department,  
Wicklow County Council,  
County Buildings,  
Wicklow

Dear Sir/Madam,

I wish to submit the following letter for inclusion in the County Development Plan 2016 - 2022:

Re: The Murrough - Coastal area from Wicklow Town to Kilcoole, to include Broadlough.

- 1) That access to the start of the Murrough be repaired and reinstated to an acceptable level using the funds recently made available for such purpose. This to include a transition phase at the end of the additional rock armour to offer immediate protection to the most vulnerable part of the Murrough and to include a design that would exclude rock revetment for any further coastal protection required but include designs of breakwaters, seawalls and groins from the end of the transition phase.
- 2) That during the lifetime of the County Development Plan a medium to long-term strategic plan be drawn up without any delay, to preserve and protect the Murrough as a public amenity and wildlife habitat, and to halt the problem of coastal erosion.
- 3) That Wicklow County Council, in conjunction with the OPW which has responsibility for the coastal protection, apply for funding to the EU Solidarity Fund (EUSF) of which Ireland is to receive almost €705million between the years 2014 - 2020.
- 4) That the designation of a "candidate" SAAO be applied to the stretch of coastline extending from Kilcoole to Wicklow Head in the 2016-2022 County Development Plan.
- 5) To include a loop walk from Broadlough to the coastline and back along the Murrough including a management plan and signage.
- 6) That the Cliff walk between the Glen Turn and Bride's Head walk is reinstated to include new access steps from the beach to the existing right of way.

Name:

JOHN MURPHY

Address:

38 PRINGLE BAY  
WICKLOW TOWN.

County Development Plan ,  
Planning Department,  
Wicklow County Council,  
County Buildings,  
Wicklow

F291

28 JAN 2016

Dear Sir/Madam,

I wish to submit the following letter for inclusion in the County Development Plan 2016 - 2022:

Re: The Murrough – Coastal area from Wicklow Town to Kilcoole, to include Broadlough.

- 1) That access to the start of the Murrough be repaired and reinstated to an acceptable level using the funds recently made available for such purpose. This to include a transition phase from the additional rock armour to offer immediate protection to the most vulnerable part of the Murrough and to include a design that would exclude rock revetment for any further coastal protection required but include designs of breakwaters, seawalls and groins from the end of the transition phase.
- 2) That during the lifetime of the County Development Plan a medium to long-term strategic plan be drawn up without any delay, to preserve and protect the Murrough as a public amenity and wildlife habitat, and to halt the problem of coastal erosion.
- 3) That Wicklow County Council in conjunction with the OPW, who have responsibility for the coastal protection, apply for funding to the EU Solidarity Fund (EUSF) of which Ireland, is to receive almost €705million between the years 2014 – 2020.
- 4) That the designation of a "candidate" SAAO be applied to the stretch of coastline extending from Kilcoole to Wicklow Head in the 2016-2022 County Development Plan.
- 5) To include a loop walk from Broadlough to the coastline and back along the Murrough including a management plan and signage.
- 6) That the Cliff walk between the Glen Turn and Bride's Head walk is reinstated to include new access steps from the beach to the existing right of way.

Name:

*Ellie Murphy*

Address:

*Marlton Close  
Wicklow*

County Development Plan ,  
Planning Department,  
Wicklow County Council,  
County Buildings,  
Wicklow

F292

Dear Sir/Madam,

I wish to submit the following letter for inclusion in the County Development Plan 2016 - 2022:

Re: The Murrough – Coastal area from Wicklow Town to Kilcoole, to include Broadlough.

1) That access to the start of the Murrough be repaired and reinstated to an acceptable level using the funds recently made available for such purpose. This to include a transition phase from the additional rock armour to offer immediate protection to the most vulnerable part of the Murrough and to include a design that would exclude rock revetment for any further coastal protection required but include designs of breakwaters, seawalls and groins from the end of the transition phase.

2) That during the lifetime of the County Development Plan a medium to long-term strategic plan be drawn up without any delay, to preserve and protect the Murrough as a public amenity and wildlife habitat, and to halt the problem of coastal erosion.

3) That Wicklow County Council in conjunction with the OPW, who have responsibility for the coastal protection, apply for funding to the EU Solidarity Fund (EUSF) of which Ireland, is to receive almost €705million between the years 2014 – 2020.

4) That the designation of a "candidate" SAAO be applied to the stretch of coastline extending from Kilcoole to Wicklow Head in the 2016-2022 County Development Plan.

5) To include a loop walk from Broadlough to the coastline and back along the Murrough including a management plan and signage.

6) That the Cliff walk between the Glen Turn and Bride's Head walk is reinstated to include new access steps from the beach to the existing right of way.

Name: Barclann Murphy

Address: 13 Gleesemount

Wicklow Town

28/1/2016

27/1/2016

County Development Plan ,  
Planning Department,  
Wicklow County Council,  
County Buildings,  
Wicklow

F 223

Dear Sir/Madam,

I wish to submit the following letter for inclusion in the County Development Plan 2016 - 2022:

Re: The Murrough – Coastal area from Wicklow Town to Kilcoole, to include Broadlough.

- 1) That access to the start of the Murrough be repaired and reinstated to an acceptable level using the funds recently made available for such purpose. This to include a transition phase from the additional rock armour to offer immediate protection to the most vulnerable part of the Murrough and to include a design that would exclude rock revetment for any further coastal protection required but include designs of breakwaters, seawalls and groins from the end of the transition phase.
- 2) That during the lifetime of the County Development Plan a medium to long-term strategic plan be drawn up without any delay, to preserve and protect the Murrough as a public amenity and wildlife habitat, and to halt the problem of coastal erosion.
- 3) That Wicklow County Council in conjunction with the OPW, who have responsibility for the coastal protection, apply for funding to the EU Solidarity Fund (EUSF) of which Ireland, is to receive almost €705million between the years 2014 – 2020.
- 4) That the designation of a "candidate" SAAO be applied to the stretch of coastline extending from Kilcoole to Wicklow Head in the 2016-2022 County Development Plan.
- 5) To include a loop walk from Broadlough to the coastline and back along the Murrough including a management plan and signage.
- 6) That the Cliff walk between the Glen Turn and Bride's Head walk is reinstated to include new access steps from the beach to the existing right of way.

Name:

Address:

*John Kevin Murphy,*  
*13. Glebe Mount,*  
*Wicklow Town.*

County Development Plan ,  
Planning Department,  
Wicklow County Council,  
County Buildings,  
Wicklow

F 274

Dear Sir/Madam,

I wish to submit the following letter for inclusion in the County Development Plan 2016 - 2022:

Re: The Murrough – Coastal area from Wicklow Town to Kilcoole, to include Broadlough.

- 1) That access to the start of the Murrough be repaired and reinstated to an acceptable level using the funds recently made available for such purpose. This to include a transition phase from the additional rock armour to offer immediate protection to the most vulnerable part of the Murrough and to include a design that would exclude rock revetment for any further coastal protection required but include designs of breakwaters, seawalls and groins from the end of the transition phase.
- 2) That during the lifetime of the County Development Plan a medium to long-term strategic plan be drawn up without any delay, to preserve and protect the Murrough as a public amenity and wildlife habitat, and to halt the problem of coastal erosion.
- 3) That Wicklow County Council in conjunction with the OPW, who have responsibility for the coastal protection, apply for funding to the EU Solidarity Fund (EUSF) of which Ireland, is to receive almost €705million between the years 2014 – 2020.
- 4) That the designation of a "candidate" SAAO be applied to the stretch of coastline extending from Kilcoole to Wicklow Head in the 2016-2022 County Development Plan.
- 5) To include a loop walk from Broadlough to the coastline and back along the Murrough including a management plan and signage.
- 6) That the Cliff walk between the Glen Turn and Bride's Head walk is reinstated to include new access steps from the beach to the existing right of way.

Name: Pauline Murphy

Address: 'SAN PABLO'

52 Patrick's Rd. Wicklow

Date: 30-1-2016.

County Development Plan ,  
Planning Department,  
Wicklow County Council,  
County Buildings,  
Wicklow

F 275

Dear Sir/Madam,

I wish to submit the following letter for inclusion in the County Development Plan 2016 - 2022:

Re: The Murrough – Coastal area from Wicklow Town to Kilcoole, to include Broadlough.

- 1) That access to the start of the Murrough be repaired and reinstated to an acceptable level using the funds recently made available for such purpose. This to include a transition phase from the additional rock armour to offer immediate protection to the most vulnerable part of the Murrough and to include a design that would exclude rock revetment for any further coastal protection required but include designs of breakwaters, seawalls and groins from the end of the transition phase.
- 2) That during the lifetime of the County Development Plan a medium to long-term strategic plan be drawn up without any delay, to preserve and protect the Murrough as a public amenity and wildlife habitat, and to halt the problem of coastal erosion.
- 3) That Wicklow County Council in conjunction with the OPW, who have responsibility for the coastal protection, apply for funding to the EU Solidarity Fund (EUSF) of which Ireland, is to receive almost €705million between the years 2014 – 2020.
- 4) That the designation of a "candidate" SAAO be applied to the stretch of coastline extending from Kilcoole to Wicklow Head in the 2016-2022 County Development Plan.
- 5) To include a loop walk from Broadlough to the coastline and back along the Murrough including a management plan and signage.
- 6) That the Cliff walk between the Glen Turn and Bride's Head walk is reinstated to include new access steps from the beach to the existing right of way.

Name: Ella Murphy

Address: 11 Bayview Grange  
30.01-16

County Development Plan ,  
Planning Department,  
Wicklow County Council,  
County Buildings,  
Wicklow

F296



Dear Sir/Madam,

I wish to submit the following letter for inclusion in the County Development Plan 2016 - 2022:

Re: The Murrough – Coastal area from Wicklow Town to Kilcoole, to include Broadlough.

1) That access to the start of the Murrough be repaired and reinstated to an acceptable level using the funds recently made available for such purpose. This to include a transition phase at the end of the additional rock armour to offer immediate protection to the most vulnerable part of the Murrough and to include a design that would exclude rock revetment for any further coastal protection required but include designs of breakwaters, seawalls and groins from the end of the transition phase.

2) That during the lifetime of the County Development Plan a medium to long-term strategic plan be drawn up without any delay, to preserve and protect the Murrough as a public amenity and wildlife habitat, and to halt the problem of coastal erosion.

3) That Wicklow County Council, in conjunction with the OPW which has responsibility for the coastal protection, apply for funding to the EU Solidarity Fund (EUSF) of which Ireland is to receive almost €705million between the years 2014 – 2020.

4) That the designation of a "candidate" SAAO be applied to the stretch of coastline extending from Kilcoole to Wicklow Head in the 2016-2022 County Development Plan.

5) To include a loop walk from Broadlough to the coastline and back along the Murrough including a management plan and signage.

6) That the Cliff walk between the Glen Turn and Bride's Head walk is reinstated to include new access steps from the beach to the existing right of way.

Name: Eamon Murray

Address: Penahur

Colley Road

Wicklow Town



County Development Plan ,  
Planning Department,  
Wicklow County Council,  
County Buildings,  
Wicklow

F277

Dear Sir/Madam,

I wish to submit the following letter for inclusion in the County Development Plan 2016 - 2022:

Re: The Murrough – Coastal area from Wicklow Town to Kilcoole, to include Broadlough.

1) That access to the start of the Murrough be repaired and reinstated to an acceptable level using the funds recently made available for such purpose. This to include a transition phase from the additional rock armour to offer immediate protection to the most vulnerable part of the Murrough and to include a design that would exclude rock revetment for any further coastal protection required but include designs of breakwaters, seawalls and groins from the end of the transition phase.

2) That during the lifetime of the County Development Plan a medium to long-term strategic plan be drawn up without any delay, to preserve and protect the Murrough as a public amenity and wildlife habitat, and to halt the problem of coastal erosion.

3) That Wicklow County Council in conjunction with the OPW, who have responsibility for the coastal protection, apply for funding to the EU Solidarity Fund (EUSF) of which Ireland, is to receive almost €705million between the years 2014 – 2020.

4) That the designation of a "candidate" SAAO be applied to the stretch of coastline extending from Kilcoole to Wicklow Head in the 2016-2022 County Development Plan.

5) To include a loop walk from Broadlough to the coastline and back along the Murrough including a management plan and signage.

6) That the Cliff walk between the Glen Turn and Bride's Head walk is reinstated to include new access steps from the beach to the existing right of way.

Name: Mary Murray

Address: Abbeyfield  
Wicklow

Date: 30/1/16

County Development Plan,  
Planning Department,  
Wicklow County Council,  
County Buildings,  
Wicklow

F298

Dear Sir,

I wish to submit the following letter for inclusion in the County Development Plan 2016 - 2020:

Re: The Murrough - Coastal area from Wicklow Town to Kilcoole, to include Broadlough.

- 1) That access to the start of the Murrough be repaired to an acceptable level using the funds recently made available for such purpose. This to include a transition phase from the additional rock armour to offer immediate protection to the most vulnerable part of the Murrough and to include a design that would exclude rock revetment for any further coastal protection required.
- 2) That a medium to long-term strategic plan be drawn up without any delay, to preserve and protect the Murrough as a public amenity and wildlife habitat, and to halt the problem of coastal erosion.
- 3) That Wicklow County Council in conjunction to the OPW who have responsibility for the coastal protection apply for funding to the EU Solidarity Fund (EUSF) of which Ireland between the years 2014-2020 is to receive almost €705million.
- 4) That the designation of a "candidate" SAAO be applied to the stretch of coastline extending from Greystones to Wicklow Head in the 2016-2020 County Development Plan.
- 5) To include a loop walk from Broadlough to the coastline and back along the Murrough including a management plan and signage.
- 6) That the Cliff walk between the Glen Turn and Bride's Head walk is reinstated to include new access steps from the beach to the existing right of way.

Name:

Martin Hurstagh

Address:

Oscey  
Wexford

F 279

County Development Plan,  
Planning Department,  
Wicklow County Council,  
County Buildings,  
Wicklow

Dear Sir,

I wish to submit the following letter for inclusion in the County Development Plan 2016 - 2020:

Re: The Murrough - Coastal area from Wicklow Town to Kilcoole, to include Broadlough.

1) That access to the start of the Murrough be repaired to an acceptable level using the funds recently made available for such purpose. This to include a transition phase from the additional rock armour to offer immediate protection to the most vulnerable part of the Murrough and to include a design that would exclude rock revetment for any further coastal protection required.

2) That a medium to long-term strategic plan be drawn up without any delay, to preserve and protect the Murrough as a public amenity and wildlife habitat, and to halt the problem of coastal erosion.

3) That Wicklow County Council in conjunction to the OPW who have responsibility for the coastal protection apply for funding to the EU Solidarity Fund (EUSF) of which Ireland between the years 2014-2020 is to receive almost €705million.

4) That the designation of a "candidate" SAAO be applied to the stretch of coastline extending from Greystones to Wicklow Head in the 2016-2020 County Development Plan.

5) To include a loop walk from Broadlough to the coastline and back along the Murrough including a management plan and signage.

6) That the Cliff walk between the Glen Turn and Bride's Head walk is reinstated to include new access steps from the beach to the existing right of way.

Name: Sharon Kelly

Address: Wexford Town

\_\_\_\_\_

\_\_\_\_\_

County Development Plan ,  
Planning Department,  
Wicklow County Council,  
County Buildings,  
Wicklow

£ 280

Dear Sir/Madam,

I wish to submit the following letter for inclusion in the County Development Plan 2016 - 2022:

Re: The Murrough – Coastal area from Wicklow Town to Kilcoole, to include Broadlough.

- 1) That access to the start of the Murrough be repaired and reinstated to an acceptable level using the funds recently made available for such purpose. This to include a transition phase at the end of the additional rock armour to offer immediate protection to the most vulnerable part of the Murrough and to include a design that would exclude rock revetment for any further coastal protection required but include designs of breakwaters, seawalls and groins from the end of the transition phase.
- 2) That during the lifetime of the County Development Plan a medium to long-term strategic plan be drawn up without any delay, to preserve and protect the Murrough as a public amenity and wildlife habitat, and to halt the problem of coastal erosion.
- 3) That Wicklow County Council, in conjunction with the OPW which has responsibility for the coastal protection, apply for funding to the EU Solidarity Fund (EUSF) of which Ireland is to receive almost €705million between the years 2014 – 2020.
- 4) That the designation of a "candidate" SAAO be applied to the stretch of coastline extending from Kilcoole to Wicklow Head in the 2016-2022 County Development Plan.
- 5) To include a loop walk from Broadlough to the coastline and back along the Murrough including a management plan and signage.
- 6) That the Cliff walk between the Glen Turn and Bride's Head walk is reinstated to include new access steps from the beach to the existing right of way.

Name: Shan & Marie Newsome

Address: 1 Castle Park

Wicklow

29 / 1 / 16

County Development Plan,  
Planning Department,  
Wicklow County Council,  
County Buildings,  
Wicklow

F281

19 JAN 2016

Dear Sir,

I wish to submit the following letter for inclusion in the County Development Plan 2016 - 2020:

Re: The Murrough - Coastal area from Wicklow Town to Kilcoole, to include Broadlough.

1) That access to the start of the Murrough be repaired to an acceptable level using the funds recently made available for such purpose. This to include a transition phase from the additional rock armour to offer immediate protection to the most vulnerable part of the Murrough and to include a design that would exclude rock revetment for any further coastal protection required.

2) That a medium to long-term strategic plan be drawn up without any delay, to preserve and protect the Murrough as a public amenity and wildlife habitat, and to halt the problem of coastal erosion.

3) That Wicklow County Council in conjunction to the OPW who have responsibility for the coastal protection apply for funding to the EU Solidarity Fund (EUSF) of which Ireland between the years 2014-2020 is to receive almost €705million.

4) That the designation of a "candidate" SAAO be applied to the stretch of coastline extending from Greystones to Wicklow Head in the 2016-2020 County Development Plan.

5) To include a loop walk from Broadlough to the coastline and back along the Murrough including a management plan and signage.

6) That the Cliff walk between the Glen Turn and Bride's Head walk is reinstated to include new access steps from the beach to the existing right of way.

Name: Ciara W. Uaidin

Address: In Avonbeg drive,

Friars hill

Wicklow

County Development Plan,  
Planning Department,  
Wicklow County Council,  
County Buildings,  
Wicklow

F282



Dear Sir,

I wish to submit the following letter for inclusion in the County Development Plan 2016 - 2020:

Re: The Murrough - Coastal area from Wicklow Town to Kilcoole, to include Broadlough.

- 1) That access to the start of the Murrough be repaired to an acceptable level using the funds recently made available for such purpose. This to include a transition phase from the additional rock armour to offer immediate protection to the most vulnerable part of the Murrough and to include a design that would exclude rock revetment for any further coastal protection required.
- 2) That a medium to long-term strategic plan be drawn up without any delay, to preserve and protect the Murrough as a public amenity and wildlife habitat, and to halt the problem of coastal erosion.
- 3) That Wicklow County Council in conjunction to the OPW who have responsibility for the coastal protection apply for funding to the EU Solidarity Fund (EUSF) of which Ireland between the years 2014-2020 is to receive almost €705million.
- 4) That the designation of a "candidate" SAAO be applied to the stretch of coastline extending from Greystones to Wicklow Head in the 2016-2020 County Development Plan.
- 5) To include a loop walk from Broadlough to the coastline and back along the Murrough including a management plan and signage.
- 6) That the Cliff walk between the Glen Turn and Bride's Head walk is reinstated to include new access steps from the beach to the existing right of way.


Name:

Philip Noonan

Address:

2051  
Wexford

County Development Plan,  
Planning Department,  
Wicklow County Council,  
County Buildings,  
Wicklow



F283

Dear Sir/Madam,

I wish to submit the following letter for inclusion in the County Development Plan 2016 - 2022:

Re: The Murrough – Coastal area from Wicklow Town to Kilcoole, to include Broadlough.

1) That access to the start of the Murrough be repaired and reinstated to an acceptable level using the funds recently made available for such purpose. This to include a transition phase from the additional rock armour to offer immediate protection to the most vulnerable part of the Murrough and to include a design that would exclude rock revetment for any further coastal protection required but include designs of breakwaters, seawalls and ~~groins~~ <sup>groynes</sup> from the end of the transition phase.

2) That during the lifetime of the County Development Plan a medium to long-term strategic plan be drawn up without any delay, to preserve and protect the Murrough as a public amenity and wildlife habitat, and to halt the problem of coastal erosion.

3) That Wicklow County Council in conjunction with the OPW, who have responsibility for the coastal protection, apply for funding to the EU Solidarity Fund (EUSF) of which Ireland, is to receive almost €705million between the years 2014 – 2020.

4) That the designation of a "candidate" SAAO be applied to the stretch of coastline extending from Kilcoole to Wicklow Head in the 2016-2022 County Development Plan.

5) To include a loop walk from Broadlough to the coastline and back along the Murrough including a management plan and signage.

6) That the Cliff walk between the Glen Turn and Bride's Head walk is reinstated to include new access steps from the beach to the existing right of way.

Peter Norton

typo.  
(\* Experience in East Anglia  
finds this to be of doubtful  
value)

Name: Rev. Dr Peter Norton

Address: Ardnacree, Church Hill,  
Wicklow.  
0404 62648  
0860 224729

County Development Plan,  
Planning Department,  
Wicklow County Council,  
County Buildings,  
Wicklow

F 282

Dear Sir/Madam,

I wish to submit the following letter for inclusion in the County Development Plan 2016 - 2022:

Re: The Murrough - Coastal area from Wicklow Town to Kilcoole, to include Broadlough.

1) That access to the start of the Murrough be repaired and reinstated to an acceptable level using the funds recently made available for such purpose. This to include a transition phase at the end of the additional rock armour to offer immediate protection to the most vulnerable part of the Murrough and to include a design that would exclude rock revetment for any further coastal protection required but include designs of breakwaters, seawalls and groins from the end of the transition phase.

2) That during the lifetime of the County Development Plan a medium to long-term strategic plan be drawn up without any delay, to preserve and protect the Murrough as a public amenity and wildlife habitat, and to halt the problem of coastal erosion.

3) That Wicklow County Council, in conjunction with the OPW which has responsibility for the coastal protection, apply for funding to the EU Solidarity Fund (EUSF) of which Ireland is to receive almost €705million between the years 2014 - 2020.

4) That the designation of a "candidate" SAAO be applied to the stretch of coastline extending from Kilcoole to Wicklow Head in the 2016-2022 County Development Plan.

5) To include a loop walk from Broadlough to the coastline and back along the Murrough including a management plan and signage.

6) That the Cliff walk between the Glen Turn and Bride's Head walk is reinstated to include new access steps from the beach to the existing right of way.

Name: Feargal O'Brien

Address: Wicklow

Wicklow



County Development Plan ,  
Planning Department,  
Wicklow County Council,  
County Buildings,  
Wicklow

F288

Dear Sir/Madam,

I wish to submit the following letter for inclusion in the County Development Plan 2016 - 2022:

Re: The Murrough – Coastal area from Wicklow Town to Kilcoole, to include Broadlough.

- 1) That access to the start of the Murrough be repaired and reinstated to an acceptable level using the funds recently made available for such purpose. This to include a transition phase from the additional rock armour to offer immediate protection to the most vulnerable part of the Murrough and to include a design that would exclude rock revetment for any further coastal protection required but include designs of breakwaters, seawalls and groins from the end of the transition phase.
- 2) That during the lifetime of the County Development Plan a medium to long-term strategic plan be drawn up without any delay, to preserve and protect the Murrough as a public amenity and wildlife habitat, and to halt the problem of coastal erosion.
- 3) That Wicklow County Council in conjunction with the OPW, who have responsibility for the coastal protection, apply for funding to the EU Solidarity Fund (EUSF) of which Ireland, is to receive almost €705million between the years 2014 – 2020.
- 4) That the designation of a "candidate" SAAO be applied to the stretch of coastline extending from Kilcoole to Wicklow Head in the 2016-2022 County Development Plan.
- 5) To include a loop walk from Broadlough to the coastline and back along the Murrough including a management plan and signage.
- 6) That the Cliff walk between the Glen Turn and Bride's Head walk is reinstated to include new access steps from the beach to the existing right of way.

Name: Martin O'Brien

Address: Wicklow

Date: 30/1/16

County Development Plan ,  
Planning Department,  
Wicklow County Council,  
County Buildings,  
Wicklow

F 286

Dear Sir/Madam,

I wish to submit the following letter for inclusion in the County Development Plan 2016 - 2022:

Re: The Murrough – Coastal area from Wicklow Town to Kilcoole, to include Broadlough.

1) That access to the start of the Murrough be repaired and reinstated to an acceptable level using the funds recently made available for such purpose. This to include a transition phase from the additional rock armour to offer immediate protection to the most vulnerable part of the Murrough and to include a design that would exclude rock revetment for any further coastal protection required but include designs of breakwaters, seawalls and groins from the end of the transition phase.

2) That during the lifetime of the County Development Plan a medium to long-term strategic plan be drawn up without any delay, to preserve and protect the Murrough as a public amenity and wildlife habitat, and to halt the problem of coastal erosion.

3) That Wicklow County Council in conjunction with the OPW, who have responsibility for the coastal protection, apply for funding to the EU Solidarity Fund (EUSF) of which Ireland, is to receive almost €705million between the years 2014 – 2020.

4) That the designation of a "candidate" SAAO be applied to the stretch of coastline extending from Kilcoole to Wicklow Head in the 2016-2022 County Development Plan.

5) To include a loop walk from Broadlough to the coastline and back along the Murrough including a management plan and signage.

6) That the Cliff walk between the Glen Turn and Bride's Head walk is reinstated to include new access steps from the beach to the existing right of way.

Name: John O'Brien

Address: Wicklow

Date: 30-1-16

County Development Plan ,  
Planning Department,  
Wicklow County Council,  
County Buildings,  
Wicklow

F 287

Dear Sir/Madam,

I wish to submit the following letter for inclusion in the County Development Plan 2016 - 2022:

Re: The Murrough – Coastal area from Wicklow Town to Kilcoole, to include Broadlough.

- 1) That access to the start of the Murrough be repaired and reinstated to an acceptable level using the funds recently made available for such purpose. This to include a transition phase from the additional rock armour to offer immediate protection to the most vulnerable part of the Murrough and to include a design that would exclude rock revetment for any further coastal protection required but include designs of breakwaters, seawalls and groins from the end of the transition phase.
- 2) That during the lifetime of the County Development Plan a medium to long-term strategic plan be drawn up without any delay, to preserve and protect the Murrough as a public amenity and wildlife habitat, and to halt the problem of coastal erosion.
- 3) That Wicklow County Council in conjunction with the OPW, who have responsibility for the coastal protection, apply for funding to the EU Solidarity Fund (EUSF) of which Ireland, is to receive almost €705million between the years 2014 – 2020.
- 4) That the designation of a "candidate" SAAO be applied to the stretch of coastline extending from Kilcoole to Wicklow Head in the 2016-2022 County Development Plan.
- 5) To include a loop walk from Broadlough to the coastline and back along the Murrough including a management plan and signage.
- 6) That the Cliff walk between the Glen Turn and Bride's Head walk is reinstated to include new access steps from the beach to the existing right of way.

Name: Liam O'Brien

Address: 1 the Anchorage

Date: 30/1/16

County Development Plan ,  
Planning Department,  
Wicklow County Council,  
County Buildings,  
Wicklow

F 288

Dear Sir/Madam,

I wish to submit the following letter for inclusion in the County Development Plan 2016 - 2022:

Re: The Murrough – Coastal area from Wicklow Town to Kilcoole, to include Broadlough.

1) That access to the start of the Murrough be repaired and reinstated to an acceptable level using the funds recently made available for such purpose. This to include a transition phase from the additional rock armour to offer immediate protection to the most vulnerable part of the Murrough and to include a design that would exclude rock revetment for any further coastal protection required but include designs of breakwaters, seawalls and groins from the end of the transition phase.

2) That during the lifetime of the County Development Plan a medium to long-term strategic plan be drawn up without any delay, to preserve and protect the Murrough as a public amenity and wildlife habitat, and to halt the problem of coastal erosion.

3) That Wicklow County Council in conjunction with the OPW, who have responsibility for the coastal protection, apply for funding to the EU Solidarity Fund (EUSF) of which Ireland, is to receive almost €705million between the years 2014 – 2020.

4) That the designation of a "candidate" SAAO be applied to the stretch of coastline extending from Kilcoole to Wicklow Head in the 2016-2022 County Development Plan.

5) To include a loop walk from Broadlough to the coastline and back along the Murrough including a management plan and signage.

6) That the Cliff walk between the Glen Turn and Bride's Head walk is reinstated to include new access steps from the beach to the existing right of way.

Name: Kenneth O'Brien

Address: Crimmon Park

Wicklow

Date: 30/11/16

F 289

County Development Plan ,  
Planning Department,  
Wicklow County Council,  
County Buildings,  
Wicklow

~~2014~~

Dear Sir/Madam,

I wish to submit the following letter for inclusion in the County Development Plan 2016 - 2022:

Re: The Murrough – Coastal area from Wicklow Town to Kilcoole, to include Broadlough.

1) That access to the start of the Murrough be repaired and reinstated to an acceptable level using the funds recently made available for such purpose. This to include a transition phase from the additional rock armour to offer immediate protection to the most vulnerable part of the Murrough and to include a design that would exclude rock revetment for any further coastal protection required but include designs of breakwaters, seawalls and groins from the end of the transition phase.

2) That during the lifetime of the County Development Plan a medium to long-term strategic plan be drawn up without any delay, to preserve and protect the Murrough as a public amenity and wildlife habitat, and to halt the problem of coastal erosion.

3) That Wicklow County Council in conjunction with the OPW, who have responsibility for the coastal protection, apply for funding to the EU Solidarity Fund (EUSF) of which Ireland, is to receive almost €705million between the years 2014 – 2020.

4) That the designation of a "candidate" SAAO be applied to the stretch of coastline extending from Kilcoole to Wicklow Head in the 2016-2022 County Development Plan.

5) To include a loop walk from Broadlough to the coastline and back along the Murrough including a management plan and signage.

6) That the Cliff walk between the Glen Turn and Bride's Head walk is reinstated to include new access steps from the beach to the existing right of way.

Name: Beth O'Brien

Address: 20 Glenview Rd

Date: 20/1/16

County Development Plan ,  
Planning Department,  
Wicklow County Council,  
County Buildings,  
Wicklow

F 290

Dear Sir/Madam,

I wish to submit the following letter for inclusion in the County Development Plan 2016 - 2022:

Re: The Murrough -- Coastal area from Wicklow Town to Kilcoole, to include Broadlough.

- 1) That access to the start of the Murrough be repaired and reinstated to an acceptable level using the funds recently made available for such purpose. This to include a transition phase from the additional rock armour to offer immediate protection to the most vulnerable part of the Murrough and to include a design that would exclude rock revetment for any further coastal protection required but include designs of breakwaters, seawalls and groins from the end of the transition phase.
- 2) That during the lifetime of the County Development Plan a medium to long-term strategic plan be drawn up without any delay, to preserve and protect the Murrough as a public amenity and wildlife habitat, and to halt the problem of coastal erosion.
- 3) That Wicklow County Council in conjunction with the OPW, who have responsibility for the coastal protection, apply for funding to the EU Solidarity Fund (EUSF) of which Ireland, is to receive almost €705million between the years 2014 - 2020.
- 4) That the designation of a "candidate" SAAO be applied to the stretch of coastline extending from Kilcoole to Wicklow Head in the 2016-2022 County Development Plan.
- 5) To include a loop walk from Broadlough to the coastline and back along the Murrough including a management plan and signage.
- 6) That the Cliff walk between the Glen Turn and Bride's Head walk is reinstated to include new access steps from the beach to the existing right of way.

Name: Grace O'Brien

Address: 1 the Anchorage

Date: 30/1/16

County Development Plan ,  
Planning Department,  
Wicklow County Council,  
County Buildings,  
Wicklow

F291

Dear Sir/Madam,

I wish to submit the following letter for inclusion in the County Development Plan 2016 - 2022:

Re: The Murrough – Coastal area from Wicklow Town to Kilcoole, to include Broadlough.


- 1) That access to the start of the Murrough be repaired and reinstated to an acceptable level using the funds recently made available for such purpose. This to include a transition phase from the additional rock armour to offer immediate protection to the most vulnerable part of the Murrough and to include a design that would exclude rock revetment for any further coastal protection required but include designs of breakwaters, seawalls and groins from the end of the transition phase.
- 2) That during the lifetime of the County Development Plan a medium to long-term strategic plan be drawn up without any delay, to preserve and protect the Murrough as a public amenity and wildlife habitat, and to halt the problem of coastal erosion.
- 3) That Wicklow County Council in conjunction with the OPW, who have responsibility for the coastal protection, apply for funding to the EU Solidarity Fund (EUSF) of which Ireland, is to receive almost €705million between the years 2014 – 2020.
- 4) That the designation of a "candidate" SAAO be applied to the stretch of coastline extending from Kilcoole to Wicklow Head in the 2016-2022 County Development Plan.
- 5) To include a loop walk from Broadlough to the coastline and back along the Murrough including a management plan and signage.
- 6) That the Cliff walk between the Glen Turn and Bride's Head walk is reinstated to include new access steps from the beach to the existing right of way.

Name: Pauline O'Connell

Address: 6, Bayshore Glen  
Wicklow.

Date: 1/2/16

County Development Plan,  
Planning Department,  
Wicklow County Council,  
County Buildings,  
Wicklow



Dear Sir,

I wish to submit the following letter for inclusion in the County Development Plan 2016 - 2020:

Re: The Murrough - Coastal area from Wicklow Town to Kilcoole, to include Broadlough.

1) That access to the start of the Murrough be repaired to an acceptable level using the funds recently made available for such purpose. This to include a transition phase from the additional rock armour to offer immediate protection to the most vulnerable part of the Murrough and to include a design that would exclude rock revetment for any further coastal protection required.

2) That a medium to long-term strategic plan be drawn up without any delay, to preserve and protect the Murrough as a public amenity and wildlife habitat, and to halt the problem of coastal erosion.

3) That Wicklow County Council in conjunction to the OPW who have responsibility for the coastal protection apply for funding to the EU Solidarity Fund (EUSF) of which Ireland between the years 2014-2020 is to receive almost €705million.

4) That the designation of a "candidate" SAAO be applied to the stretch of coastline extending from Greystones to Wicklow Head in the 2016-2020 County Development Plan.

5) To include a loop walk from Broadlough to the coastline and back along the Murrough including a management plan and signage.

6) That the Cliff walk between the Glen Turn and Bride's Head walk is reinstated to include new access steps from the beach to the existing right of way.

Name: Debbie O' Connor

Address: 43 MARLTON PARK

Wicklow Town

Co Wicklow



County Development Plan ,  
Planning Department,  
Wicklow County Council,  
County Buildings,  
Wicklow

£ 293

Dear Sir/Madam,

I wish to submit the following letter for inclusion in the County Development Plan 2016 - 2022:

Re: The Murrough – Coastal area from Wicklow Town to Kilcoole, to include Broadlough.

- 1) That access to the start of the Murrough be repaired and reinstated to an acceptable level using the funds recently made available for such purpose. This to include a transition phase from the additional rock armour to offer immediate protection to the most vulnerable part of the Murrough and to include a design that would exclude rock revetment for any further coastal protection required but include designs of breakwaters, seawalls and groins from the end of the transition phase.
- 2) That during the lifetime of the County Development Plan a medium to long-term strategic plan be drawn up without any delay, to preserve and protect the Murrough as a public amenity and wildlife habitat, and to halt the problem of coastal erosion.
- 3) That Wicklow County Council in conjunction with the OPW, who have responsibility for the coastal protection, apply for funding to the EU Solidarity Fund (EUSF) of which Ireland, is to receive almost €705million between the years 2014 – 2020.
- 4) That the designation of a "candidate" SAAO be applied to the stretch of coastline extending from Kilcoole to Wicklow Head in the 2016-2022 County Development Plan.
- 5) To include a loop walk from Broadlough to the coastline and back along the Murrough including a management plan and signage.
- 6) That the Cliff walk between the Glen Turn and Bride's Head walk is reinstated to include new access steps from the beach to the existing right of way.

Name: Carmel O'Garra

Address: Marine House,

The Murrough, Wicklow Town

Date: 30/1/16

County Development Plan ,  
Planning Department,  
Wicklow County Council,  
County Buildings,  
Wicklow

F 294

Dear Sir/Madam,

I wish to submit the following letter for inclusion in the County Development Plan 2016 - 2022:

Re: The Murrough – Coastal area from Wicklow Town to Kilcoole, to include Broadlough.

1) That access to the start of the Murrough be repaired and reinstated to an acceptable level using the funds recently made available for such purpose. This to include a transition phase from the additional rock armour to offer immediate protection to the most vulnerable part of the Murrough and to include a design that would exclude rock revetment for any further coastal protection required but include designs of breakwaters, seawalls and groins from the end of the transition phase.

2) That during the lifetime of the County Development Plan a medium to long-term strategic plan be drawn up without any delay, to preserve and protect the Murrough as a public amenity and wildlife habitat, and to halt the problem of coastal erosion.

3) That Wicklow County Council in conjunction with the OPW, who have responsibility for the coastal protection, apply for funding to the EU Solidarity Fund (EUSF) of which Ireland, is to receive almost €705million between the years 2014 – 2020.

4) That the designation of a "candidate" SAAO be applied to the stretch of coastline extending from Kilcoole to Wicklow Head in the 2016-2022 County Development Plan.

5) To include a loop walk from Broadlough to the coastline and back along the Murrough including a management plan and signage.

6) That the Cliff walk between the Glen Turn and Bride's Head walk is reinstated to include new access steps from the beach to the existing right of way.

Name:

Address:

12 MARLTON DUNESNA  
Wicklow Town  
Co Wicklow.

Tony O Connor

County Development Plan ,  
Planning Department,  
Wicklow County Council,  
County Buildings,  
Wicklow

F 295

Dear Sir/Madam,

I wish to submit the following letter for inclusion in the County Development Plan 2016 - 2022:

Re: The Murrough – Coastal area from Wicklow Town to Kilcoole, to include Broadlough.

- 1) That access to the start of the Murrough be repaired and reinstated to an acceptable level using the funds recently made available for such purpose. This to include a transition phase from the additional rock armour to offer immediate protection to the most vulnerable part of the Murrough and to include a design that would exclude rock revetment for any further coastal protection required but include designs of breakwaters, seawalls and groins from the end of the transition phase.
- 2) That during the lifetime of the County Development Plan a medium to long-term strategic plan be drawn up without any delay, to preserve and protect the Murrough as a public amenity and wildlife habitat, and to halt the problem of coastal erosion.
- 3) That Wicklow County Council in conjunction with the OPW, who have responsibility for the coastal protection, apply for funding to the EU Solidarity Fund (EUSF) of which Ireland, is to receive almost €705million between the years 2014 – 2020.
- 4) That the designation of a "candidate" SAAO be applied to the stretch of coastline extending from Kilcoole to Wicklow Head in the 2016-2022 County Development Plan.
- 5) To include a loop walk from Broadlough to the coastline and back along the Murrough including a management plan and signage.
- 6) That the Cliff walk between the Glen Turn and Bride's Head walk is reinstated to include new access steps from the beach to the existing right of way.

Name: B R G I D O'CONNOR BRIGID O'CONNOR

Address: \_\_\_\_\_

Date: \_\_\_\_\_

County Development Plan ,  
Planning Department,  
Wicklow County Council,  
County Buildings,  
Wicklow

F296

Dear Sir/Madam,

I wish to submit the following letter for inclusion in the County Development Plan 2016 - 2022:

Re: The Murrough – Coastal area from Wicklow Town to Kilcoole, to include Broadlough.

- 1) That access to the start of the Murrough be repaired and reinstated to an acceptable level using the funds recently made available for such purpose. This to include a transition phase from the additional rock armour to offer immediate protection to the most vulnerable part of the Murrough and to include a design that would exclude rock revetment for any further coastal protection required but include designs of breakwaters, seawalls and groins from the end of the transition phase.
- 2) That during the lifetime of the County Development Plan a medium to long-term strategic plan be drawn up without any delay, to preserve and protect the Murrough as a public amenity and wildlife habitat, and to halt the problem of coastal erosion.
- 3) That Wicklow County Council in conjunction with the OPW, who have responsibility for the coastal protection, apply for funding to the EU Solidarity Fund (EUSF) of which Ireland, is to receive almost €705million between the years 2014 – 2020.
- 4) That the designation of a "candidate" SAAO be applied to the stretch of coastline extending from Kilcoole to Wicklow Head in the 2016-2022 County Development Plan.
- 5) To include a loop walk from Broadlough to the coastline and back along the Murrough including a management plan and signage.
- 6) That the Cliff walk between the Glen Turn and Bride's Head walk is reinstated to include new access steps from the beach to the existing right of way.

Name: KELLY O'DONNELL

Address: Strand St  
WICKLOW

Date: Jan 30 2014

F 299

County Development Plan,  
Planning Department,  
Wicklow County Council,  
County Buildings,  
Wicklow.

Dear Sir,

I wish to submit the following letter for Inclusion in the County Development Plan 2016-2020:

Re: The Murrough-Coastal area from Wicklow Town to Kilcoole, to include Broadlough.


- 1) That access to the start of the Murrough be repaired to an acceptable level using the funds recently made available for such purpose. This to include a transition phase from the additional rock armour to offer immediate protection to the most vulnerable part of the Murrough and to include a design that would exclude rock revetment for any further coastal protection required.
- 2) That a medium to long term strategic plan be drawn up without any delay, to preserve and protect the Murrough as a public amenity and wildlife habitat, and to halt the problem of coastal erosion.
- 3) That Wicklow County Council in conjunction with the OPW who have responsibility for coastal protection apply for funding to the EU Solidarity Fund (EUSF) of which Ireland between the years 2014-2020 is to receive almost €705million.
- 4) That the designation of a "candidate" SAAO be applied to the stretch of coastline extending from Greystones to Wicklow Head in the 2016-2020 County Development Plan.
- 5) To include a loop walk from Broadlough to the coastline and back along the Murrough including a management plan and signage.
- 6) That the Cliff walk between the Glen Turn and Bride's Head walk is reinstated to include new access steps from the beach to the existing right of way.

Name:

Velma O'Donoghue Greene

Address:

30, The Anchorage  
North Quay  
Wicklow Harbour  
Wicklow Town.



County Development Plan ,  
Planning Department,  
Wicklow County Council,  
County Buildings,  
Wicklow



F298

Dear Sir,

I wish to submit the following letter for inclusion in the County Development Plan 2016 - 2020:

Re: The Murrough - Coastal area from Wicklow Town to Kilcoole, to include Broadlough.

- 1) That access to the start of the Murrough be repaired to an acceptable level using the funds recently made available for such purpose. This to include a transition phase from the additional rock armour to offer immediate protection to the most vulnerable part of the Murrough and to include a design that would exclude rock revetment for any further coastal protection required.
- 2) That a medium to long-term strategic plan be drawn up without any delay, to preserve and protect the Murrough as a public amenity and wildlife habitat, and to halt the problem of coastal erosion.
- 3) That Wicklow County Council in conjunction to the OPW who have responsibility for the coastal protection apply for funding to the EU Solidarity Fund (EUSF) of which Ireland between the years 2014-2020 is to receive almost €705million.
- 4) That the designation of a "candidate" SAAO be applied to the stretch of coastline extending from Greystones to Wicklow Head in the 2016-2020 County Development Plan.
- 5) To include a loop walk from Broadlough to the coastline and back along the Murrough including a management plan and signage.
- 6) That the Cliff walk between the Glen Turn and Bride's Head walk is reinstated to include new access steps from the beach to the existing right of way.


Name:

Address:

*Adrian O'Flaherty*  
*Henry*  
*Caher*

F 299

Dunganstown East,  
Kilbride,  
Wicklow



County Development Plan,  
Planning Department,  
Wicklow County Council,  
County Buildings,  
Wicklow.

24 January 2016

**Re: The Murrough-Coastal area from Wicklow Town to Kilcoole, to include Broadlough.**

Dear Sir,

I wish to submit the following letter for Inclusion in the County Development Plan 2016-2020:


- 1) That access to the start of the Murrough be repaired to an acceptable level using the funds recently made available for such purpose. This to include a transition phase from the additional rock armour to offer immediate protection to the most vulnerable part of the Murrough and to include a design that would exclude rock revetment for any further coastal protection required.
- 2) That a medium to long term strategic plan be drawn up without any delay, to preserve and protect the Murrough as a public amenity and wildlife habitat, and to halt the problem of coastal erosion.
- 3) That Wicklow County Council in conjunction with the OPW who have responsibility for coastal protection apply for funding to the EU Solidarity Fund (EUSF) of which Ireland between the years 2014-2020 is to receive almost €705million.
- 4) That the designation of a "candidate" SAAO be applied to the stretch of coastline extending from Greystones to Wicklow Head in the 2016-2020 County Development Plan.



5) To include a loop walk from Broadlough to the coastline and back along the Murrough including a management plan and signage.

6) That the Cliff walk between the Glen Turn and Bride's Head walk is reinstated to include new access steps from the beach to the existing right of way.

Yours faithfully,

  
**Margaret O'Flaherty**



County Development Plan ,  
Planning Department,  
Wicklow County Council,  
County Buildings,  
Wicklow

F 300

Dear Sir/Madam,

I wish to submit the following letter for inclusion in the County Development Plan 2016 - 2022:

Re: The Murrough - Coastal area from Wicklow Town to Kilcoole, to include Broadlough.

- 1) That access to the start of the Murrough be repaired and reinstated to an acceptable level using the funds recently made available for such purpose. This to include a transition phase at the end of the additional rock armour to offer immediate protection to the most vulnerable part of the Murrough and to include a design that would exclude rock revetment for any further coastal protection required but include designs of breakwaters, seawalls and groins from the end of the transition phase.
- 2) That during the lifetime of the County Development Plan a medium to long-term strategic plan be drawn up without any delay, to preserve and protect the Murrough as a public amenity and wildlife habitat, and to halt the problem of coastal erosion.
- 3) That Wicklow County Council, in conjunction with the OPW which has responsibility for the coastal protection, apply for funding to the EU Solidarity Fund (EUSF) of which Ireland is to receive almost €705million between the years 2014 - 2020.
- 4) That the designation of a "candidate" SAAO be applied to the stretch of coastline extending from Kilcoole to Wicklow Head in the 2016-2022 County Development Plan.
- 5) To include a loop walk from Broadlough to the coastline and back along the Murrough including a management plan and signage.
- 6) That the Cliff walk between the Glen Turn and Bride's Head walk is reinstated to include new access steps from the beach to the existing right of way.

Name:

Rosemarie O'Grady

Address:

29 The Anchorage  
Wicklow

County Development Plan,  
Planning Department,  
Wicklow County Council,  
County Buildings,  
Wicklow

F 301

19 JAN 2016

Dear Sir,

I wish to submit the following letter for inclusion in the County Development Plan 2016 - 2020:

Re: The Murrough - Coastal area from Wicklow Town to Kilcoole, to include Broadlough.

- 1) That access to the start of the Murrough be repaired to an acceptable level using the funds recently made available for such purpose. This to include a transition phase from the additional rock armour to offer immediate protection to the most vulnerable part of the Murrough and to include a design that would exclude rock revetment for any further coastal protection required.
- 2) That a medium to long-term strategic plan be drawn up without any delay, to preserve and protect the Murrough as a public amenity and wildlife habitat, and to halt the problem of coastal erosion.
- 3) That Wicklow County Council in conjunction to the OPW who have responsibility for the coastal protection apply for funding to the EU Solidarity Fund (EUSF) of which Ireland between the years 2014-2020 is to receive almost €705million.
- 4) That the designation of a "candidate" SAAO be applied to the stretch of coastline extending from Greystones to Wicklow Head in the 2016-2020 County Development Plan.
- 5) To include a loop walk from Broadlough to the coastline and back along the Murrough including a management plan and signage.
- 6) That the Cliff walk between the Glen Turn and Bride's Head walk is reinstated to include new access steps from the beach to the existing right of way.

Name:

M. J. O'Keefe

Address:

10 Castle St  
Wicklow

County Development Plan ,  
Planning Department,  
Wicklow County Council,  
County Buildings,  
Wicklow

F302



Dear Sir,

I wish to submit the following letter for inclusion in the County Development Plan 2016 - 2020:

Re: The Murrough - Coastal area from Wicklow Town to Kilcoole, to include Broadlough.

1) That access to the start of the Murrough be repaired to an acceptable level using the funds recently made available for such purpose. This to include a transition phase from the additional rock armour to offer immediate protection to the most vulnerable part of the Murrough and to include a design that would exclude rock revetment for any further coastal protection required.

2) That a medium to long-term strategic plan be drawn up without any delay, to preserve and protect the Murrough as a public amenity and wildlife habitat, and to halt the problem of coastal erosion.

3) That Wicklow County Council in conjunction to the OPW who have responsibility for the coastal protection apply for funding to the EU Solidarity Fund (EUSF) of which Ireland between the years 2014-2020 is to receive almost €705million.

4) That the designation of a "candidate" SAAO be applied to the stretch of coastline extending from Greystones to Wicklow Head in the 2016-2020 County Development Plan.

5) To include a loop walk from Broadlough to the coastline and back along the Murrough including a management plan and signage.

6) That the Cliff walk between the Glen Turn and Bride's Head walk is reinstated to include new access steps from the beach to the existing right of way.

Name: Stephen O'Leary

Address: Chouvaiche  
Wexford

County Development Plan ,  
Planning Department,  
Wicklow County Council,  
County Buildings,  
Wicklow

F 303

Dear Sir/Madam,

I wish to submit the following letter for inclusion in the County Development Plan 2016 - 2022:

Re: The Murrough – Coastal area from Wicklow Town to Kilcoole, to include Broadlough.

- 1) That access to the start of the Murrough be repaired and reinstated to an acceptable level using the funds recently made available for such purpose. This to include a transition phase from the additional rock armour to offer immediate protection to the most vulnerable part of the Murrough and to include a design that would exclude rock revetment for any further coastal protection required but include designs of breakwaters, seawalls and groins from the end of the transition phase.
- 2) That during the lifetime of the County Development Plan a medium to long-term strategic plan be drawn up without any delay, to preserve and protect the Murrough as a public amenity and wildlife habitat, and to halt the problem of coastal erosion.
- 3) That Wicklow County Council in conjunction with the OPW, who have responsibility for the coastal protection, apply for funding to the EU Solidarity Fund (EUSF) of which Ireland, is to receive almost €705million between the years 2014 – 2020.
- 4) That the designation of a "candidate" SAAO be applied to the stretch of coastline extending from Kilcoole to Wicklow Head in the 2016-2022 County Development Plan.
- 5) To include a loop walk from Broadlough to the coastline and back along the Murrough including a management plan and signage.
- 6) That the Cliff walk between the Glen Turn and Bride's Head walk is reinstated to include new access steps from the beach to the existing right of way.

Name: Ann Marie Heary

Address: Avoca.

Date: 30/1/16

County Development Plan ,  
Planning Department,  
Wicklow County Council,  
County Buildings,  
Wicklow

F 304

Dear Sir/Madam,

I wish to submit the following letter for inclusion in the County Development Plan 2016 - 2022:

Re: The Murrough – Coastal area from Wicklow Town to Kilcoole, to include Broadlough.

1) That access to the start of the Murrough be repaired and reinstated to an acceptable level using the funds recently made available for such purpose. This to include a transition phase from the additional rock armour to offer immediate protection to the most vulnerable part of the Murrough and to include a design that would exclude rock revetment for any further coastal protection required but include designs of breakwaters, seawalls and groins from the end of the transition phase.

2) That during the lifetime of the County Development Plan a medium to long-term strategic plan be drawn up without any delay, to preserve and protect the Murrough as a public amenity and wildlife habitat, and to halt the problem of coastal erosion.

3) That Wicklow County Council in conjunction with the OPW, who have responsibility for the coastal protection, apply for funding to the EU Solidarity Fund (EUSF) of which Ireland, is to receive almost €705million between the years 2014 – 2020.

4) That the designation of a "candidate" SAAO be applied to the stretch of coastline extending from Kilcoole to Wicklow Head in the 2016-2022 County Development Plan.

5) To include a loop walk from Broadlough to the coastline and back along the Murrough including a management plan and signage.

6) That the Cliff walk between the Glen Turn and Bride's Head walk is reinstated to include new access steps from the beach to the existing right of way.

Name: Shaila O'Leary

Address: 5 The Oaks High St.,  
Wicklow.

Date: 30/1/15

County Development Plan ,  
Planning Department,  
Wicklow County Council,  
County Buildings,  
Wicklow

P 305



Dear Sir/Madam,

I wish to submit the following letter for inclusion in the County Development Plan 2016 - 2022:

Re: The Murrough – Coastal area from Wicklow Town to Kilcoole, to include Broadlough.

1) That access to the start of the Murrough be repaired and reinstated to an acceptable level using the funds recently made available for such purpose. This to include a transition phase at the end of the additional rock armour to offer immediate protection to the most vulnerable part of the Murrough and to include a design that would exclude rock revetment for any further coastal protection required but include designs of breakwaters, seawalls and groins from the end of the transition phase.

2) That during the lifetime of the County Development Plan a medium to long-term strategic plan be drawn up without any delay, to preserve and protect the Murrough as a public amenity and wildlife habitat, and to halt the problem of coastal erosion.

3) That Wicklow County Council, in conjunction with the OPW which has responsibility for the coastal protection, apply for funding to the EU Solidarity Fund (EUSF) of which Ireland is to receive almost €705million between the years 2014 – 2020.

4) That the designation of a "candidate" SAAO be applied to the stretch of coastline extending from Kilcoole to Wicklow Head in the 2016-2022 County Development Plan.

5) To include a loop walk from Broadlough to the coastline and back along the Murrough including a management plan and signage.

6) That the Cliff walk between the Glen Turn and Bride's Head walk is reinstated to include new access steps from the beach to the existing right of way.

Name: Bonnie J. McLaughlin

Address: 41 Wicklow Heights

\_\_\_\_\_

\_\_\_\_\_

£ 30/b

County Development Plan ,  
Planning Department,  
Wicklow County Council,  
County Buildings,  
Wicklow

Dear Sir/Madam,

I wish to submit the following letter for inclusion in the County Development Plan 2016 - 2022:

Re: The Murrough – Coastal area from Wicklow Town to Kilcoole, to include Broadlough.

- 1) That access to the start of the Murrough be repaired and reinstated to an acceptable level using the funds recently made available for such purpose. This to include a transition phase from the additional rock armour to offer immediate protection to the most vulnerable part of the Murrough and to include a design that would exclude rock revetment for any further coastal protection required but include designs of breakwaters, seawalls and groins from the end of the transition phase.
- 2) That during the lifetime of the County Development Plan a medium to long-term strategic plan be drawn up without any delay, to preserve and protect the Murrough as a public amenity and wildlife habitat, and to halt the problem of coastal erosion.
- 3) That Wicklow County Council in conjunction with the OPW, who have responsibility for the coastal protection, apply for funding to the EU Solidarity Fund (EUSF) of which Ireland, is to receive almost €705million between the years 2014 – 2020.
- 4) That the designation of a "candidate" SAAO be applied to the stretch of coastline extending from Kilcoole to Wicklow Head in the 2016-2022 County Development Plan.
- 5) To include a loop walk from Broadlough to the coastline and back along the Murrough including a management plan and signage.
- 6) That the Cliff walk between the Glen Turn and Bride's Head walk is reinstated to include new access steps from the beach to the existing right of way.

Name: Manan O'Mahony  
Address: High Street  
Wicklow  
Date: 30.1.2016

F 307

County Development Plan,  
Planning Department,  
Wicklow County Council,  
County Buildings,  
Wicklow

Dear Sir/Madam,

I wish to submit the following letter for inclusion in the County Development Plan 2016 - 2022:

Re: The Murrough – Coastal area from Wicklow Town to Kilcoole, to include Broadlough.

- 1) That access to the start of the Murrough be repaired and reinstated to an acceptable level using the funds recently made available for such purpose. This to include a transition phase from the additional rock armour to offer immediate protection to the most vulnerable part of the Murrough and to include a design that would exclude rock revetment for any further coastal protection required but include designs of breakwaters, seawalls and groins from the end of the transition phase.
- 2) That during the lifetime of the County Development Plan a medium to long-term strategic plan be drawn up without any delay, to preserve and protect the Murrough as a public amenity and wildlife habitat, and to halt the problem of coastal erosion.
- 3) That Wicklow County Council in conjunction with the OPW, who have responsibility for the coastal protection, apply for funding to the EU Solidarity Fund (EUSF) of which Ireland, is to receive almost €705million between the years 2014 – 2020.
- 4) That the designation of a "candidate" SAAO be applied to the stretch of coastline extending from Kilcoole to Wicklow Head in the 2016-2022 County Development Plan.
- 5) To include a loop walk from Broadlough to the coastline and back along the Murrough including a management plan and signage.
- 6) That the Cliff walk between the Glen Turn and Bride's Head walk is reinstated to include new access steps from the beach to the existing right of way.

Name:

Address:

*Delouza O'Mahon*  
*"Faliasan" Fitzwilliam Road*  
*Wicklow*  
*C. Wicklow*

28 JAN 2016



County Development Plan,  
Planning Department,  
Wicklow County Council,  
County Buildings,  
Wicklow

P 308

Dear Sir/Madam,

I wish to submit the following letter for inclusion in the County Development Plan 2016 - 2022:

Re: The Murrough - Coastal area from Wicklow Town to Kilcoole, to include Broadlough.

- 1) That access to the start of the Murrough be repaired and reinstated to an acceptable level using the funds recently made available for such purpose. This to include a transition phase at the end of the additional rock armour to offer immediate protection to the most vulnerable part of the Murrough and to include a design that would exclude rock revetment for any further coastal protection required but include designs of breakwaters, seawalls and groins from the end of the transition phase.
- 2) That during the lifetime of the County Development Plan a medium to long-term strategic plan be drawn up without any delay, to preserve and protect the Murrough as a public amenity and wildlife habitat, and to halt the problem of coastal erosion.
- 3) That Wicklow County Council, in conjunction with the OPW which has responsibility for the coastal protection, apply for funding to the EU Solidarity Fund (EUSF) of which Ireland is to receive almost €705million between the years 2014 - 2020.
- 4) That the designation of a "candidate" SAAO be applied to the stretch of coastline extending from Kilcoole to Wicklow Head in the 2016-2022 County Development Plan.
- 5) To include a loop walk from Broadlough to the coastline and back along the Murrough including a management plan and signage.
- 6) That the Cliff walk between the Glen Turn and Bride's Head walk is reinstated to include new access steps from the beach to the existing right of way.

Name: Anne O'Neill

Address: 40 DARRAGH PARK

29.1.16.

7309

County Development Plan ,  
Planning Department,  
Wicklow County Council,  
County Buildings,  
Wicklow

Dear Sir/Madam,

I wish to submit the following letter for inclusion in the County Development Plan 2016 - 2022:

Re: The Murrough – Coastal area from Wicklow Town to Kilcoole, to include Broadlough.

- 1) That access to the start of the Murrough be repaired and reinstated to an acceptable level using the funds recently made available for such purpose. This to include a transition phase from the additional rock armour to offer immediate protection to the most vulnerable part of the Murrough and to include a design that would exclude rock revetment for any further coastal protection required but include designs of breakwaters, seawalls and groins from the end of the transition phase.
- 2) That during the lifetime of the County Development Plan a medium to long-term strategic plan be drawn up without any delay, to preserve and protect the Murrough as a public amenity and wildlife habitat, and to halt the problem of coastal erosion.
- 3) That Wicklow County Council in conjunction with the OPW, who have responsibility for the coastal protection, apply for funding to the EU Solidarity Fund (EUSF) of which Ireland, is to receive almost €705million between the years 2014 – 2020.
- 4) That the designation of a "candidate" SAAO be applied to the stretch of coastline extending from Kilcoole to Wicklow Head in the 2016-2022 County Development Plan.
- 5) To include a loop walk from Broadlough to the coastline and back along the Murrough including a management plan and signage.
- 6) That the Cliff walk between the Glen Turn and Bride's Head walk is reinstated to include new access steps from the beach to the existing right of way.

Name: Rebecca O'Neill

Address: 5 Lakeview Grove,

Wicklow town

Date: 30/01/16

F310

County Development Plan ,  
Planning Department,  
Wicklow County Council,  
County Buildings,  
Wicklow

Dear Sir/Madam,

I wish to submit the following letter for inclusion in the County Development Plan 2016 - 2022:

Re: The Murrough – Coastal area from Wicklow Town to Kilcoole, to include Broadlough.

- 1) That access to the start of the Murrough be repaired and reinstated to an acceptable level using the funds recently made available for such purpose. This to include a transition phase from the additional rock armour to offer immediate protection to the most vulnerable part of the Murrough and to include a design that would exclude rock revetment for any further coastal protection required but include designs of breakwaters, seawalls and groins from the end of the transition phase.
- 2) That during the lifetime of the County Development Plan a medium to long-term strategic plan be drawn up without any delay, to preserve and protect the Murrough as a public amenity and wildlife habitat, and to halt the problem of coastal erosion.
- 3) That Wicklow County Council in conjunction with the OPW, who have responsibility for the coastal protection, apply for funding to the EU Solidarity Fund (EUSF) of which Ireland, is to receive almost €705million between the years 2014 – 2020.
- 4) That the designation of a "candidate" SAAO be applied to the stretch of coastline extending from Kilcoole to Wicklow Head in the 2016-2022 County Development Plan.
- 5) To include a loop walk from Broadlough to the coastline and back along the Murrough including a management plan and signage.
- 6) That the Cliff walk between the Glen Turn and Bride's Head walk is reinstated to include new access steps from the beach to the existing right of way.

Name: Eddie O'Neill

Address: 40 Darragh Park,

Wicklow Town

Date: 30/01/16

County Development Plan ,  
Planning Department,  
Wicklow County Council,  
County Buildings,  
Wicklow

P 311

Dear Sir/Madam,

I wish to submit the following letter for inclusion in the County Development Plan 2016 - 2022:

Re: The Murrough – Coastal area from Wicklow Town to Kilcoole, to include Broadlough.

- 1) That access to the start of the Murrough be repaired and reinstated to an acceptable level using the funds recently made available for such purpose. This to include a transition phase from the additional rock armour to offer immediate protection to the most vulnerable part of the Murrough and to include a design that would exclude rock revetment for any further coastal protection required but include designs of breakwaters, seawalls and groins from the end of the transition phase.
- 2) That during the lifetime of the County Development Plan a medium to long-term strategic plan be drawn up without any delay, to preserve and protect the Murrough as a public amenity and wildlife habitat, and to halt the problem of coastal erosion.
- 3) That Wicklow County Council in conjunction with the OPW, who have responsibility for the coastal protection, apply for funding to the EU Solidarity Fund (EUSF) of which Ireland, is to receive almost €705million between the years 2014 – 2020.
- 4) That the designation of a "candidate" SAAO be applied to the stretch of coastline extending from Kilcoole to Wicklow Head in the 2016-2022 County Development Plan.
- 5) To include a loop walk from Broadlough to the coastline and back along the Murrough including a management plan and signage.
- 6) That the Cliff walk between the Glen Turn and Bride's Head walk is reinstated to include new access steps from the beach to the existing right of way.

Name: Thomas O'Neill

Address: Yomerland

Roundwood Co Wicklow

Date: 30/1/16

County Development Plan,  
Planning Department,  
Wicklow County Council,  
County Buildings,  
Wicklow

F 312

19 JAN 2016

Dear Sir,

I wish to submit the following letter for inclusion in the County Development Plan 2016 - 2020:

Re: The Murrough - Coastal area from Wicklow Town to Kilcoole, to include Broadlough.

1) That access to the start of the Murrough be repaired to an acceptable level using the funds recently made available for such purpose. This to include a transition phase from the additional rock armour to offer immediate protection to the most vulnerable part of the Murrough and to include a design that would exclude rock revetment for any further coastal protection required.

2) That a medium to long-term strategic plan be drawn up without any delay, to preserve and protect the Murrough as a public amenity and wildlife habitat, and to halt the problem of coastal erosion.

3) That Wicklow County Council in conjunction to the OPW who have responsibility for the coastal protection apply for funding to the EU Solidarity Fund (EUSF) of which Ireland between the years 2014-2020 is to receive almost €705million.

4) That the designation of a "candidate" SAAO be applied to the stretch of coastline extending from Greystones to Wicklow Head in the 2016-2020 County Development Plan.

5) To include a loop walk from Broadlough to the coastline and back along the Murrough including a management plan and signage.

6) That the Cliff walk between the Glen Turn and Bride's Head walk is reinstated to include new access steps from the beach to the existing right of way.

Name:

Address:

Jane O'Neill  
11 Mallow Grove  
Wicklow

F 313

County Development Plan ,  
Planning Department,  
Wicklow County Council,  
County Buildings,  
Wicklow

Dear Sir/Madam,

I wish to submit the following letter for inclusion in the County Development Plan 2016 - 2022:

Re: The Murrough – Coastal area from Wicklow Town to Kilcoole, to include Broadlough.

1) That access to the start of the Murrough be repaired and reinstated to an acceptable level using the funds recently made available for such purpose. This to include a transition phase from the additional rock armour to offer immediate protection to the most vulnerable part of the Murrough and to include a design that would exclude rock revetment for any further coastal protection required but include designs of breakwaters, seawalls and groins from the end of the transition phase.

2) That during the lifetime of the County Development Plan a medium to long-term strategic plan be drawn up without any delay, to preserve and protect the Murrough as a public amenity and wildlife habitat, and to halt the problem of coastal erosion.

3) That Wicklow County Council in conjunction with the OPW, who have responsibility for the coastal protection, apply for funding to the EU Solidarity Fund (EUSF) of which Ireland, is to receive almost €705million between the years 2014 – 2020.

4) That the designation of a "candidate" SAAO be applied to the stretch of coastline extending from Kilcoole to Wicklow Head in the 2016-2022 County Development Plan.

5) To include a loop walk from Broadlough to the coastline and back along the Murrough including a management plan and signage.

6) That the Cliff walk between the Glen Turn and Bride's Head walk is reinstated to include new access steps from the beach to the existing right of way.

Name: Shirley O'Reilly

Address: 11 Bond St

Wicklow Town

Date: \_\_\_\_\_

County Development Plan,  
Planning Department,  
Wicklow County Council,  
County Buildings,  
Wicklow

~~0000~~ F314

Dear Sir/Madam,

I wish to submit the following letter for inclusion in the County Development Plan 2016 - 2022:

Re: The Murrough - Coastal area from Wicklow Town to Kilcoole, to include Broadlough.

1) That access to the start of the Murrough be repaired and reinstated to an acceptable level using the funds recently made available for such purpose. This to include a transition phase at the end of the additional rock armour to offer immediate protection to the most vulnerable part of the Murrough and to include a design that would exclude rock revetment for any further coastal protection required but include designs of breakwaters, seawalls and groins from the end of the transition phase.

2) That during the lifetime of the County Development Plan a medium to long-term strategic plan be drawn up without any delay, to preserve and protect the Murrough as a public amenity and wildlife habitat, and to halt the problem of coastal erosion.

3) That Wicklow County Council, in conjunction with the OPW which has responsibility for the coastal protection, apply for funding to the EU Solidarity Fund (EUSF) of which Ireland is to receive almost €705million between the years 2014 - 2020.

4) That the designation of a "candidate" SAAO be applied to the stretch of coastline extending from Kilcoole to Wicklow Head in the 2016-2022 County Development Plan.

5) To include a loop walk from Broadlough to the coastline and back along the Murrough including a management plan and signage.

6) That the Cliff walk between the Glen Turn and Bride's Head walk is reinstated to include new access steps from the beach to the existing right of way.

Name: Jan O'Reilly

Address: Drumclinger,

Glebegly, Co. Wicklow

Jan 29<sup>th</sup> 2016

County Development Plan,  
Planning Department,  
Wicklow County Council,  
County Buildings,  
Wicklow

P 315

354

Dear Sir/Madam,

I wish to submit the following letter for inclusion in the County Development Plan 2016 - 2022:

Re: The Murrough - Coastal area from Wicklow Town to Kilcoole, to include Broadlough.

1) That access to the start of the Murrough be repaired and reinstated to an acceptable level using the funds recently made available for such purpose. This to include a transition phase at the end of the additional rock armour to offer immediate protection to the most vulnerable part of the Murrough and to include a design that would exclude rock revetment for any further coastal protection required but include designs of breakwaters, seawalls and groins from the end of the transition phase.

2) That during the lifetime of the County Development Plan a medium to long-term strategic plan be drawn up without any delay, to preserve and protect the Murrough as a public amenity and wildlife habitat, and to halt the problem of coastal erosion.

3) That Wicklow County Council, in conjunction with the OPW which has responsibility for the coastal protection, apply for funding to the EU Solidarity Fund (EUSF) of which Ireland is to receive almost €705million between the years 2014 - 2020.

4) That the designation of a "candidate" SAAO be applied to the stretch of coastline extending from Kilcoole to Wicklow Head in the 2016-2022 County Development Plan.

5) To include a loop walk from Broadlough to the coastline and back along the Murrough including a management plan and signage.

6) That the Cliff walk between the Glen Turn and Bride's Head walk is reinstated to include new access steps from the beach to the existing right of way.

Name:

Address:

John Deery  
5. Helman Rd.  
Wicklow



County Development Plan,  
Planning Department,  
Wicklow County Council,  
County Buildings,  
Wicklow

F316

But

Dear Sir/Madam,

I wish to submit the following letter for inclusion in the County Development Plan 2016 - 2022:

Re: The Murrough – Coastal area from Wicklow Town to Kilcoole, to include Broadlough.

1) That access to the start of the Murrough be repaired and reinstated to an acceptable level using the funds recently made available for such purpose. This to include a transition phase at the end of the additional rock armour to offer immediate protection to the most vulnerable part of the Murrough and to include a design that would exclude rock revetment for any further coastal protection required but include designs of breakwaters, seawalls and groins from the end of the transition phase.

2) That during the lifetime of the County Development Plan a medium to long-term strategic plan be drawn up without any delay, to preserve and protect the Murrough as a public amenity and wildlife habitat, and to halt the problem of coastal erosion.

3) That Wicklow County Council, in conjunction with the OPW which has responsibility for the coastal protection, apply for funding to the EU Solidarity Fund (EUSF) of which Ireland is to receive almost €705million between the years 2014 – 2020.

4) That the designation of a "candidate" SAAO be applied to the stretch of coastline extending from Kilcoole to Wicklow Head in the 2016-2022 County Development Plan.

5) To include a loop walk from Broadlough to the coastline and back along the Murrough including a management plan and signage.

6) That the Cliff walk between the Glen Turn and Bride's Head walk is reinstated to include new access steps from the beach to the existing right of way.

Name: Stephen O'Reilly

Address: 11 Greenhill Court

Wicklow

29-1-16

F 317

County Development Plan,  
Planning Department,  
Wicklow County Council,  
County Buildings,  
Wicklow.

Dear Sir,

I wish to submit the following letter for Inclusion in the County Development Plan 2016-2020:

Re: The Murrough-Coastal area from Wicklow Town to Kilcoole, to include Broadlough.

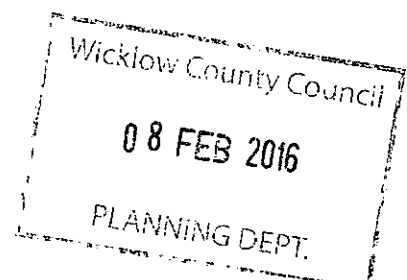
- 1) That access to the start of the Murrough be repaired to an acceptable level using the funds recently made available for such purpose. This to include a transition phase from the additional rock armour to offer immediate protection to the most vulnerable part of the Murrough and to include a design that would exclude rock revetment for any further coastal protection required.
- 2) That a medium to long term strategic plan be drawn up without any delay, to preserve and protect the Murrough as a public amenity and wildlife habitat, and to halt the problem of coastal erosion.
- 3) That Wicklow County Council in conjunction with the OPW who have responsibility for coastal protection apply for funding to the EU Solidarity Fund (EUSF) of which Ireland between the years 2014-2020 is to receive almost €705million.
- 4) That the designation of a "candidate" SAAO be applied to the stretch of coastline extending from Greystones to Wicklow Head in the 2016-2020 County Development Plan.
- 5) To include a loop walk from Broadlough to the coastline and back along the Murrough including a management plan and signage.
- 6) That the Cliff walk between the Glen Turn and Bride's Head walk is reinstated to include new access steps from the beach to the existing right of way.

Name:

Peter & Lisa O'Reilly

Address:

13 GREENMILL HEIGHTS  
WICKLOW TOWN.



F 318

County Development Plan ,  
Planning Department,  
Wicklow County Council,  
County Buildings,  
Wicklow

Dear Sir/Madam,

I wish to submit the following letter for inclusion in the County Development Plan 2016 - 2022:

Re: The Murrough – Coastal area from Wicklow Town to Kilcoole, to include Broadlough.

1) That access to the start of the Murrough be repaired and reinstated to an acceptable level using the funds recently made available for such purpose. This to include a transition phase from the additional rock armour to offer immediate protection to the most vulnerable part of the Murrough and to include a design that would exclude rock revetment for any further coastal protection required but include designs of breakwaters, seawalls and groins from the end of the transition phase.

2) That during the lifetime of the County Development Plan a medium to long-term strategic plan be drawn up without any delay, to preserve and protect the Murrough as a public amenity and wildlife habitat, and to halt the problem of coastal erosion.

3) That Wicklow County Council in conjunction with the OPW, who have responsibility for the coastal protection, apply for funding to the EU Solidarity Fund (EUSF) of which Ireland, is to receive almost €705million between the years 2014 – 2020.

4) That the designation of a "candidate" SAAO be applied to the stretch of coastline extending from Kilcoole to Wicklow Head in the 2016-2022 County Development Plan.

5) To include a loop walk from Broadlough to the coastline and back along the Murrough including a management plan and signage.

6) That the Cliff walk between the Glen Turn and Bride's Head walk is reinstated to include new access steps from the beach to the existing right of way.

Name: Richard O'Leary

Address: Belton Dunnes

Date: 30/1/2016.

County Development Plan,  
Planning Department,  
Wicklow County Council,  
County Buildings,  
Wicklow

F 319

Dear Sir,

I wish to submit the following letter for inclusion in the County Development Plan 2016 - 2020:

Re: The Murrough - Coastal area from Wicklow Town to Kilcoole, to include Broadlough.

1) That access to the start of the Murrough be repaired to an acceptable level using the funds recently made available for such purpose. This to include a transition phase from the additional rock armour to offer immediate protection to the most vulnerable part of the Murrough and to include a design that would exclude rock revetment for any further coastal protection required.

2) That a medium to long-term strategic plan be drawn up without any delay, to preserve and protect the Murrough as a public amenity and wildlife habitat, and to halt the problem of coastal erosion.

3) That Wicklow County Council in conjunction to the OPW who have responsibility for the coastal protection apply for funding to the EU Solidarity Fund (EUSF) of which Ireland between the years 2014-2020 is to receive almost €705million.

4) That the designation of a "candidate" SAAO be applied to the stretch of coastline extending from Greystones to Wicklow Head in the 2016-2020 County Development Plan.

5) To include a loop walk from Broadlough to the coastline and back along the Murrough including a management plan and signage.

6) That the Cliff walk between the Glen Turn and Bride's Head walk is reinstated to include new access steps from the beach to the existing right of way.

Name: Sarah O'Rourke

Address: Sprymans

Summerhill

Wicklow

Sarah O'Rourke

£ 320

County Development Plan ,  
Planning Department,  
Wicklow County Council,  
County Buildings,  
Wicklow

Dear Sir/Madam,

I wish to submit the following letter for inclusion in the County Development Plan 2016 - 2022:

Re: The Murrough – Coastal area from Wicklow Town to Kilcoole, to include Broadlough.

- 1) That access to the start of the Murrough be repaired and reinstated to an acceptable level using the funds recently made available for such purpose. This to include a transition phase from the additional rock armour to offer immediate protection to the most vulnerable part of the Murrough and to include a design that would exclude rock revetment for any further coastal protection required but include designs of breakwaters, seawalls and groins from the end of the transition phase.
- 2) That during the lifetime of the County Development Plan a medium to long-term strategic plan be drawn up without any delay, to preserve and protect the Murrough as a public amenity and wildlife habitat, and to halt the problem of coastal erosion.
- 3) That Wicklow County Council in conjunction with the OPW, who have responsibility for the coastal protection, apply for funding to the EU Solidarity Fund (EUSF) of which Ireland, is to receive almost €705million between the years 2014 – 2020.
- 4) That the designation of a "candidate" SAAO be applied to the stretch of coastline extending from Kilcoole to Wicklow Head in the 2016-2022 County Development Plan.
- 5) To include a loop walk from Broadlough to the coastline and back along the Murrough including a management plan and signage.
- 6) That the Cliff walk between the Glen Turn and Bride's Head walk is reinstated to include new access steps from the beach to the existing right of way.

Name: Una O' Rourke

Address: 48 Sea point, Wicklow

Date: 30.01.16

County Development Plan,  
Planning Department,  
Wicklow County Council,  
County Buildings,  
Wicklow

F321

~~321~~

Dear Sir,

I wish to submit the following letter for inclusion in the County Development Plan 2016 - 2020:

Re: The Murrough - Coastal area from Wicklow Town to Kilcoole, to include Broadlough.

- 1) That access to the start of the Murrough be repaired to an acceptable level using the funds recently made available for such purpose. This to include a transition phase from the additional rock armour to offer immediate protection to the most vulnerable part of the Murrough and to include a design that would exclude rock revetment for any further coastal protection required.
- 2) That a medium to long-term strategic plan be drawn up without any delay, to preserve and protect the Murrough as a public amenity and wildlife habitat, and to halt the problem of coastal erosion.
- 3) That Wicklow County Council in conjunction to the OPW who have responsibility for the coastal protection apply for funding to the EU Solidarity Fund (EUSF) of which Ireland between the years 2014-2020 is to receive almost €705million.
- 4) That the designation of a "candidate" SAAO be applied to the stretch of coastline extending from Greystones to Wicklow Head in the 2016-2020 County Development Plan.
- 5) To include a loop walk from Broadlough to the coastline and back along the Murrough including a management plan and signage.
- 6) That the Cliff walk between the Glen Turn and Bride's Head walk is reinstated to include new access steps from the beach to the existing right of way.

Name:

Sandra O'Shea

Address: \_\_\_\_\_

\_\_\_\_\_

\_\_\_\_\_

County Development Plan ,  
Planning Department,  
Wicklow County Council,  
County Buildings,  
Wicklow

£ 322



Dear Sir/Madam,

I wish to submit the following letter for inclusion in the County Development Plan 2016 - 2022:

Re: The Murrough – Coastal area from Wicklow Town to Kilcoole, to include Broadlough.

1) That access to the start of the Murrough be repaired and reinstated to an acceptable level using the funds recently made available for such purpose. This to include a transition phase at the end of the additional rock armour to offer immediate protection to the most vulnerable part of the Murrough and to include a design that would exclude rock revetment for any further coastal protection required but include designs of breakwaters, seawalls and groins from the end of the transition phase.

2) That during the lifetime of the County Development Plan a medium to long-term strategic plan be drawn up without any delay, to preserve and protect the Murrough as a public amenity and wildlife habitat, and to halt the problem of coastal erosion.

3) That Wicklow County Council, in conjunction with the OPW which has responsibility for the coastal protection, apply for funding to the EU Solidarity Fund (EUSF) of which Ireland is to receive almost €705million between the years 2014 – 2020.

4) That the designation of a "candidate" SAAO be applied to the stretch of coastline extending from Kilcoole to Wicklow Head in the 2016-2022 County Development Plan.

5) To include a loop walk from Broadlough to the coastline and back along the Murrough including a management plan and signage.

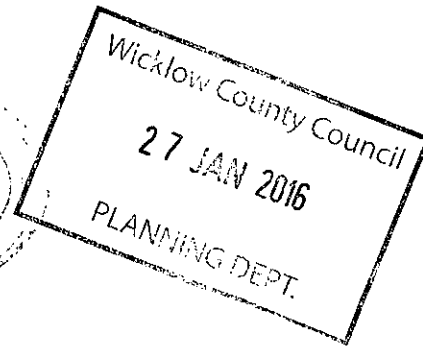

6) That the Cliff walk between the Glen Turn and Bride's Head walk is reinstated to include new access steps from the beach to the existing right of way.

Name: Peggy O' Sullivan

Address: St. Patrick's Rd,  
Wicklow Town

P 323

County Development Plan,  
Planning Department,  
Wicklow County Council,  
County Buildings,  
Wicklow.



Dear Sir,

I wish to submit the following letter for Inclusion in the County Development Plan 2016-2020:

Re: The Murrough-Coastal area from Wicklow Town to Kilcoole, to include Broadlough.

- 1) That access to the start of the Murrough be repaired to an acceptable level using the funds recently made available for such purpose. This to include a transition phase from the additional rock armour to offer immediate protection to the most vulnerable part of the Murrough and to include a design that would exclude rock revetment for any further coastal protection required.
- 2) That a medium to long term strategic plan be drawn up without any delay, to preserve and protect the Murrough as a public amenity and wildlife habitat, and to halt the problem of coastal erosion.
- 3) That Wicklow County Council in conjunction with the OPW who have responsibility for coastal protection apply for funding to the EU Solidarity Fund (EUSF) of which Ireland between the years 2014-2020 is to receive almost €705million.
- 4) That the designation of a "candidate" SAAO be applied to the stretch of coastline extending from Greystones to Wicklow Head in the 2016-2020 County Development Plan.
- 5) To include a loop walk from Broadlough to the coastline and back along the Murrough including a management plan and signage.
- 6) That the Cliff walk between the Glen Turn and Bride's Head walk is reinstated to include new access steps from the beach to the existing right of way.

Name: Owen O'Sullivan

Address: 34 KEATINGSTOWN,  
WICKLOW



County Development Plan ,  
Planning Department,  
Wicklow County Council,  
County Buildings,  
Wicklow

P 324

Dear Sir/Madam,

I wish to submit the following letter for inclusion in the County Development Plan 2016 - 2022:

Re: The Murrough - Coastal area from Wicklow Town to Kilcoole, to include Broadlough.

1) That access to the start of the Murrough be repaired and reinstated to an acceptable level using the funds recently made available for such purpose. This to include a transition phase at the end of the additional rock armour to offer immediate protection to the most vulnerable part of the Murrough and to include a design that would exclude rock revetment for any further coastal protection required but include designs of breakwaters, seawalls and groins from the end of the transition phase.

2) That during the lifetime of the County Development Plan a medium to long-term strategic plan be drawn up without any delay, to preserve and protect the Murrough as a public amenity and wildlife habitat, and to halt the problem of coastal erosion.

3) That Wicklow County Council, in conjunction with the OPW which has responsibility for the coastal protection, apply for funding to the EU Solidarity Fund (EUSF) of which Ireland is to receive almost €705million between the years 2014 - 2020.

4) That the designation of a "candidate" SAAO be applied to the stretch of coastline extending from Kilcoole to Wicklow Head in the 2016-2022 County Development Plan.

5) To include a loop walk from Broadlough to the coastline and back along the Murrough including a management plan and signage.

6) That the Cliff walk between the Glen Turn and Bride's Head walk is reinstated to include new access steps from the beach to the existing right of way.


Name: S. O Toole

S. O Toole

Address: Dunbar Head

Wicklow

County Development Plan,  
Planning Department,  
Wicklow County Council,  
County Buildings,  
Wicklow



F 325

Dear Sir,

I wish to submit the following letter for inclusion in the County Development Plan 2016 - 2020:

Re: The Murrough - Coastal area from Wicklow Town to Kilcoole, to include Broadlough.

- 1) That access to the start of the Murrough be repaired to an acceptable level using the funds recently made available for such purpose. This to include a transition phase from the additional rock armour to offer immediate protection to the most vulnerable part of the Murrough and to include a design that would exclude rock revetment for any further coastal protection required.
- 2) That a medium to long-term strategic plan be drawn up without any delay, to preserve and protect the Murrough as a public amenity and wildlife habitat, and to halt the problem of coastal erosion.
- 3) That Wicklow County Council in conjunction to the OPW who have responsibility for the coastal protection apply for funding to the EU Solidarity Fund (EUSF) of which Ireland between the years 2014-2020 is to receive almost €705million.
- 4) That the designation of a "candidate" SAAO be applied to the stretch of coastline extending from Greystones to Wicklow Head in the 2016-2020 County Development Plan.
- 5) To include a loop walk from Broadlough to the coastline and back along the Murrough including a management plan and signage.
- 6) That the Cliff walk between the Glen Turn and Bride's Head walk is reinstated to include new access steps from the beach to the existing right of way.

Name: Lauren O'Toole

Address: Ardsloe

Co Wicklow.

County Development Plan,  
Planning Department,  
Wicklow County Council,  
County Buildings,  
Wicklow

F 326

B.M.P.

Dear Sir,

I wish to submit the following letter for inclusion in the County Development Plan 2016 - 2020:

Re: The Murrough - Coastal area from Wicklow Town to Kilcoole, to include Broadlough.

- 1) That access to the start of the Murrough be repaired to an acceptable level using the funds recently made available for such purpose. This to include a transition phase from the additional rock armour to offer immediate protection to the most vulnerable part of the Murrough and to include a design that would exclude rock revetment for any further coastal protection required.
- 2) That a medium to long-term strategic plan be drawn up without any delay, to preserve and protect the Murrough as a public amenity and wildlife habitat, and to halt the problem of coastal erosion.
- 3) That Wicklow County Council in conjunction to the OPW who have responsibility for the coastal protection apply for funding to the EU Solidarity Fund (EUSF) of which Ireland between the years 2014-2020 is to receive almost €705million.
- 4) That the designation of a "candidate" SAAO be applied to the stretch of coastline extending from Greystones to Wicklow Head in the 2016-2020 County Development Plan.
- 5) To include a loop walk from Broadlough to the coastline and back along the Murrough including a management plan and signage.
- 6) That the Cliff walk between the Glen Turn and Bride's Head walk is reinstated to include new access steps from the beach to the existing right of way.

Name: Donal O'Loach

Address: 3 Ahaac Street

Street Wicklow

Donal O'Loach

County Development Plan,  
Planning Department,  
Wicklow County Council,  
County Buildings,  
Wicklow

F 327

Dear Sir,

I wish to submit the following letter for inclusion in the County Development Plan 2016 - 2020:

Re: The Murrough - Coastal area from Wicklow Town to Kilcoole, to include Broadlough.

1) That access to the start of the Murrough be repaired to an acceptable level using the funds recently made available for such purpose. This to include a transition phase from the additional rock armour to offer immediate protection to the most vulnerable part of the Murrough and to include a design that would exclude rock revetment for any further coastal protection required.

2) That a medium to long-term strategic plan be drawn up without any delay, to preserve and protect the Murrough as a public amenity and wildlife habitat, and to halt the problem of coastal erosion.

3) That Wicklow County Council in conjunction to the OPW who have responsibility for the coastal protection apply for funding to the EU Solidarity Fund (EUSF) of which Ireland between the years 2014-2020 is to receive almost €705million.

4) That the designation of a "candidate" SAAO be applied to the stretch of coastline extending from Greystones to Wicklow Head in the 2016-2020 County Development Plan.

5) To include a loop walk from Broadlough to the coastline and back along the Murrough including a management plan and signage.

6) That the Cliff walk between the Glen Turn and Bride's Head walk is reinstated to include new access steps from the beach to the existing right of way.

Name:

Joe O'Toole

Address:

Cashel  
Co. Tipperary

County Development Plan ,  
Planning Department,  
Wicklow County Council,  
County Buildings,  
Wicklow

F 328

~~328~~

Dear Sir,

I wish to submit the following letter for inclusion in the County Development Plan 2016 - 2020:

Re: The Murrough - Coastal area from Wicklow Town to Kilcoole, to include Broadlough.

1) That access to the start of the Murrough be repaired to an acceptable level using the funds recently made available for such purpose. This to include a transition phase from the additional rock armour to offer immediate protection to the most vulnerable part of the Murrough and to include a design that would exclude rock revetment for any further coastal protection required.

2) That a medium to long-term strategic plan be drawn up without any delay, to preserve and protect the Murrough as a public amenity and wildlife habitat, and to halt the problem of coastal erosion.

3) That Wicklow County Council in conjunction to the OPW who have responsibility for the coastal protection apply for funding to the EU Solidarity Fund (EUSF) of which Ireland between the years 2014-2020 is to receive almost €705million.

4) That the designation of a "candidate" SAAO be applied to the stretch of coastline extending from Greystones to Wicklow Head in the 2016-2020 County Development Plan.

5) To include a loop walk from Broadlough to the coastline and back along the Murrough including a management plan and signage.

6) That the Cliff walk between the Glen Turn and Bride's Head walk is reinstated to include new access steps from the beach to the existing right of way.

Name:

Address:

\_\_\_\_\_

\_\_\_\_\_

County Development Plan,  
Planning Department,  
Wicklow County Council,  
County Buildings,  
Wicklow

# 329



Dear Sir,

I wish to submit the following letter for inclusion in the County Development Plan 2016 - 2020:

Re: The Murrough - Coastal area from Wicklow Town to Kilcoole, to include Broadlough.

1) That access to the start of the Murrough be repaired to an acceptable level using the funds recently made available for such purpose. This to include a transition phase from the additional rock armour to offer immediate protection to the most vulnerable part of the Murrough and to include a design that would exclude rock revetment for any further coastal protection required.

2) That a medium to long-term strategic plan be drawn up without any delay, to preserve and protect the Murrough as a public amenity and wildlife habitat, and to halt the problem of coastal erosion.

3) That Wicklow County Council in conjunction to the OPW who have responsibility for the coastal protection apply for funding to the EU Solidarity Fund (EUSF) of which Ireland between the years 2014-2020 is to receive almost €705million.

4) That the designation of a "candidate" SAAO be applied to the stretch of coastline extending from Greystones to Wicklow Head in the 2016-2020 County Development Plan.

5) To include a loop walk from Broadlough to the coastline and back along the Murrough including a management plan and signage.

6) That the Cliff walk between the Glen Turn and Bride's Head walk is reinstated to include new access steps from the beach to the existing right of way.

Name: Piara O'Loole

Address: Spaymont

Summerhill

Wicklow

Piara O'Loole

County Development Plan,  
Planning Department,  
Wicklow County Council,  
County Buildings,  
Wicklow

~~2014~~

P 330

Dear Sir,

I wish to submit the following letter for inclusion in the County Development Plan 2016 - 2020:

Re: The Murrough - Coastal area from Wicklow Town to Kilcoole, to include Broadlough.

- 1) That access to the start of the Murrough be repaired to an acceptable level using the funds recently made available for such purpose. This to include a transition phase from the additional rock armour to offer immediate protection to the most vulnerable part of the Murrough and to include a design that would exclude rock revetment for any further coastal protection required.
- 2) That a medium to long-term strategic plan be drawn up without any delay, to preserve and protect the Murrough as a public amenity and wildlife habitat, and to halt the problem of coastal erosion.
- 3) That Wicklow County Council in conjunction to the OPW who have responsibility for the coastal protection apply for funding to the EU Solidarity Fund (EUSF) of which Ireland between the years 2014-2020 is to receive almost €705million.
- 4) That the designation of a "candidate" SAAO be applied to the stretch of coastline extending from Greystones to Wicklow Head in the 2016-2020 County Development Plan.
- 5) To include a loop walk from Broadlough to the coastline and back along the Murrough including a management plan and signage.
- 6) That the Cliff walk between the Glen Turn and Bride's Head walk is reinstated to include new access steps from the beach to the existing right of way.

Name: Kay & Teale

Address: 223 Kellorney Rd

Beauly

County Development Plan,  
Planning Department,  
Wicklow County Council,  
County Buildings,  
Wicklow

F 331

~~CONFIDENTIAL~~

Dear Sir,

I wish to submit the following letter for inclusion in the County Development Plan 2016 - 2020:

Re: The Murrough - Coastal area from Wicklow Town to Kilcoole, to include Broadlough.

1) That access to the start of the Murrough be repaired to an acceptable level using the funds recently made available for such purpose. This to include a transition phase from the additional rock armour to offer immediate protection to the most vulnerable part of the Murrough and to include a design that would exclude rock revetment for any further coastal protection required.

2) That a medium to long-term strategic plan be drawn up without any delay, to preserve and protect the Murrough as a public amenity and wildlife habitat, and to halt the problem of coastal erosion.

3) That Wicklow County Council in conjunction to the OPW who have responsibility for the coastal protection apply for funding to the EU Solidarity Fund (EUSF) of which Ireland between the years 2014-2020 is to receive almost €705million.

4) That the designation of a "candidate" SAAO be applied to the stretch of coastline extending from Greystones to Wicklow Head in the 2016-2020 County Development Plan.

5) To include a loop walk from Broadlough to the coastline and back along the Murrough including a management plan and signage.

6) That the Cliff walk between the Glen Turn and Bride's Head walk is reinstated to include new access steps from the beach to the existing right of way.

Name: noea O Toole

Address: 33 St Laurences Park

Wicklow Town

\_\_\_\_\_



County Development Plan ,  
Planning Department,  
Wicklow County Council,  
County Buildings,  
Wicklow

F332



28 JAN 2016

Dear Sir/Madam,

I wish to submit the following letter for inclusion in the County Development Plan 2016 - 2022:

Re: The Murrough – Coastal area from Wicklow Town to Kilcoole, to include Broadlough.

- 1) That access to the start of the Murrough be repaired and reinstated to an acceptable level using the funds recently made available for such purpose. This to include a transition phase from the additional rock armour to offer immediate protection to the most vulnerable part of the Murrough and to include a design that would exclude rock revetment for any further coastal protection required but include designs of breakwaters, seawalls and groins from the end of the transition phase.
- 2) That during the lifetime of the County Development Plan a medium to long-term strategic plan be drawn up without any delay, to preserve and protect the Murrough as a public amenity and wildlife habitat, and to halt the problem of coastal erosion.
- 3) That Wicklow County Council in conjunction with the OPW, who have responsibility for the coastal protection, apply for funding to the EU Solidarity Fund (EUSF) of which Ireland, is to receive almost €705million between the years 2014 – 2020.
- 4) That the designation of a "candidate" SAAO be applied to the stretch of coastline extending from Kilcoole to Wicklow Head in the 2016-2022 County Development Plan.
- 5) To include a loop walk from Broadlough to the coastline and back along the Murrough including a management plan and signage.
- 6) That the Cliff walk between the Glen Turn and Bride's Head walk is reinstated to include new access steps from the beach to the existing right of way.

Name:

Bernadette O'Loon

Address:

Summer Hill,  
WICKLOW

County Development Plan ,  
Planning Department,  
Wicklow County Council,  
County Buildings,  
Wicklow

F 333

Dear Sir/Madam,

I wish to submit the following letter for inclusion in the County Development Plan 2016 - 2022:

Re: The Murrough – Coastal area from Wicklow Town to Kilcoole, to include Broadlough.

1) That access to the start of the Murrough be repaired and reinstated to an acceptable level using the funds recently made available for such purpose. This to include a transition phase from the additional rock armour to offer immediate protection to the most vulnerable part of the Murrough and to include a design that would exclude rock revetment for any further coastal protection required but include designs of breakwaters, seawalls and groins from the end of the transition phase.

2) That during the lifetime of the County Development Plan a medium to long-term strategic plan be drawn up without any delay, to preserve and protect the Murrough as a public amenity and wildlife habitat, and to halt the problem of coastal erosion.

3) That Wicklow County Council in conjunction with the OPW, who have responsibility for the coastal protection, apply for funding to the EU Solidarity Fund (EUSF) of which Ireland, is to receive almost €705million between the years 2014 – 2020.

4) That the designation of a "candidate" SAAO be applied to the stretch of coastline extending from Kilcoole to Wicklow Head in the 2016-2022 County Development Plan.

5) To include a loop walk from Broadlough to the coastline and back along the Murrough including a management plan and signage.

6) That the Cliff walk between the Glen Turn and Bride's Head walk is reinstated to include new access steps from the beach to the existing right of way.

Name:

Tony O'Leary

Address:

Wicklow Town

Date:

30/1/10

County Development Plan ,  
Planning Department,  
Wicklow County Council,  
County Buildings,  
Wicklow

F334



Dear Sir/Madam,

I wish to submit the following letter for inclusion in the County Development Plan 2016 - 2022:

Re: The Murrough – Coastal area from Wicklow Town to Kilcoole, to include Broadlough.

- 1) That access to the start of the Murrough be repaired and reinstated to an acceptable level using the funds recently made available for such purpose. This to include a transition phase from the additional rock armour to offer immediate protection to the most vulnerable part of the Murrough and to include a design that would exclude rock revetment for any further coastal protection required but include designs of breakwaters, seawalls and groins from the end of the transition phase.
- 2) That during the lifetime of the County Development Plan a medium to long-term strategic plan be drawn up without any delay, to preserve and protect the Murrough as a public amenity and wildlife habitat, and to halt the problem of coastal erosion.
- 3) That Wicklow County Council in conjunction with the OPW, who have responsibility for the coastal protection, apply for funding to the EU Solidarity Fund (EUSF) of which Ireland, is to receive almost €705million between the years 2014 – 2020.
- 4) That the designation of a "candidate" SAAO be applied to the stretch of coastline extending from Kilcoole to Wicklow Head in the 2016-2022 County Development Plan.
- 5) To include a loop walk from Broadlough to the coastline and back along the Murrough including a management plan and signage.
- 6) That the Cliff walk between the Glen Turn and Bride's Head walk is reinstated to include new access steps from the beach to the existing right of way.

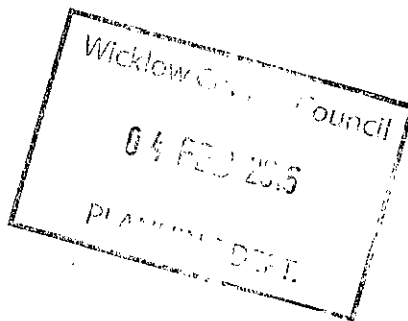
Name: Helen Owens

Address: The Cottage

Killough - Ashford Co. Wicklow

Date: 30th Jan. 2016.

County Development Plan ,  
Planning Department,  
Wicklow County Council,  
County Buildings,  
Wicklow



F335

Dear Sir/Madam,

I wish to submit the following letter for inclusion in the County Development Plan 2016 - 2022:

Re: The Murrough – Coastal area from Wicklow Town to Kilcoole, to include Broadlough.


- 1) That access to the start of the Murrough be repaired and reinstated to an acceptable level using the funds recently made available for such purpose. This to include a transition phase from the additional rock armour to offer immediate protection to the most vulnerable part of the Murrough and to include a design that would exclude rock revetment for any further coastal protection required but include designs of breakwaters, seawalls and groins from the end of the transition phase.
- 2) That during the lifetime of the County Development Plan a medium to long-term strategic plan be drawn up without any delay, to preserve and protect the Murrough as a public amenity and wildlife habitat, and to halt the problem of coastal erosion.
- 3) That Wicklow County Council in conjunction with the OPW, who have responsibility for the coastal protection, apply for funding to the EU Solidarity Fund (EUSF) of which Ireland, is to receive almost €705million between the years 2014 – 2020.
- 4) That the designation of a "candidate" SAAO be applied to the stretch of coastline extending from Kilcoole to Wicklow Head in the 2016-2022 County Development Plan.
- 5) To include a loop walk from Broadlough to the coastline and back along the Murrough including a management plan and signage.
- 6) That the Cliff walk between the Glen Turn and Bride's Head walk is reinstated to include new access steps from the beach to the existing right of way.

Name: XENOFON I. PAPANASTASIOU

Address: 34 ST. LAURENCE'S PARK,

WICKLOW TOWN, CO. WICKLOW

Date: 30 / JANUARY / 2016



County Development Plan,  
Planning Department,  
Wicklow County Council,  
County Buildings,  
Wicklow



F 336

Dear Sir,

I wish to submit the following letter for inclusion in the County Development Plan 2016 - 2020:

Re: The Murrough - Coastal area from Wicklow Town to Kilcoole, to include Broadlough.

- 1) That access to the start of the Murrough be repaired to an acceptable level using the funds recently made available for such purpose. This to include a transition phase from the additional rock armour to offer immediate protection to the most vulnerable part of the Murrough and to include a design that would exclude rock revetment for any further coastal protection required.
- 2) That a medium to long-term strategic plan be drawn up without any delay, to preserve and protect the Murrough as a public amenity and wildlife habitat, and to halt the problem of coastal erosion.
- 3) That Wicklow County Council in conjunction to the OPW who have responsibility for the coastal protection apply for funding to the EU Solidarity Fund (EUSF) of which Ireland between the years 2014-2020 is to receive almost €705million.
- 4) That the designation of a "candidate" SAAO be applied to the stretch of coastline extending from Greystones to Wicklow Head in the 2016-2020 County Development Plan.
- 5) To include a loop walk from Broadlough to the coastline and back along the Murrough including a management plan and signage.
- 6) That the Cliff walk between the Glen Turn and Bride's Head walk is reinstated to include new access steps from the beach to the existing right of way.

Name:

Alan Burke

Address:

Brittas Bay  
Wicklow

County Development Plan ,  
Planning Department,  
Wicklow County Council,  
County Buildings,  
Wicklow

F 339



Dear Sir,

I wish to submit the following letter for inclusion in the County Development Plan 2016 - 2020:

Re: The Murrough - Coastal area from Wicklow Town to Kilcoole, to include Broadlough.

- 1) That access to the start of the Murrough be repaired to an acceptable level using the funds recently made available for such purpose. This to include a transition phase from the additional rock armour to offer immediate protection to the most vulnerable part of the Murrough and to include a design that would exclude rock revetment for any further coastal protection required.
- 2) That a medium to long-term strategic plan be drawn up without any delay, to preserve and protect the Murrough as a public amenity and wildlife habitat, and to halt the problem of coastal erosion.
- 3) That Wicklow County Council in conjunction to the OPW who have responsibility for the coastal protection apply for funding to the EU Solidarity Fund (EUSF) of which Ireland between the years 2014-2020 is to receive almost €705million.
- 4) That the designation of a "candidate" SAAO be applied to the stretch of coastline extending from Greystones to Wicklow Head in the 2016-2020 County Development Plan.
- 5) To include a loop walk from Broadlough to the coastline and back along the Murrough including a management plan and signage.
- 6) That the Cliff walk between the Glen Turn and Bride's Head walk is reinstated to include new access steps from the beach to the existing right of way.

Name: Jean Perle

Address: Brittas Bay

Kilcoole

County Development Plan ,  
Planning Department,  
Wicklow County Council,  
County Buildings,  
Wicklow

F 338

Dear Sir,

I wish to submit the following letter for inclusion in the County Development Plan 2016 - 2020:

Re: The Murrough - Coastal area from Wicklow Town to Kilcoole, to include Broadlough.

- 1) That access to the start of the Murrough be repaired to an acceptable level using the funds recently made available for such purpose. This to include a transition phase from the additional rock armour to offer immediate protection to the most vulnerable part of the Murrough and to include a design that would exclude rock revetment for any further coastal protection required.
- 2) That a medium to long-term strategic plan be drawn up without any delay, to preserve and protect the Murrough as a public amenity and wildlife habitat, and to halt the problem of coastal erosion.
- 3) That Wicklow County Council in conjunction to the OPW who have responsibility for the coastal protection apply for funding to the EU Solidarity Fund (EUSF) of which Ireland between the years 2014-2020 is to receive almost €705million.
- 4) That the designation of a "candidate" SAAO be applied to the stretch of coastline extending from Greystones to Wicklow Head in the 2016-2020 County Development Plan.
- 5) To include a loop walk from Broadlough to the coastline and back along the Murrough including a management plan and signage.
- 6) That the Cliff walk between the Glen Turn and Bride's Head walk is reinstated to include new access steps from the beach to the existing right of way.

Name: Elaine Payne

Address: Dun Lashore

---

---

F 339

County Development Plan ,  
Planning Department,  
Wicklow County Council,  
County Buildings,  
Wicklow

Dear Sir/Madam,

I wish to submit the following letter for inclusion in the County Development Plan 2016 - 2022:

Re: The Murrough – Coastal area from Wicklow Town to Kilcoole, to include Broadlough.

1) That access to the start of the Murrough be repaired and reinstated to an acceptable level using the funds recently made available for such purpose. This to include a transition phase from the additional rock armour to offer immediate protection to the most vulnerable part of the Murrough and to include a design that would exclude rock revetment for any further coastal protection required but include designs of breakwaters, seawalls and groins from the end of the transition phase.

2) That during the lifetime of the County Development Plan a medium to long-term strategic plan be drawn up without any delay, to preserve and protect the Murrough as a public amenity and wildlife habitat, and to halt the problem of coastal erosion.

3) That Wicklow County Council in conjunction with the OPW, who have responsibility for the coastal protection, apply for funding to the EU Solidarity Fund (EUSF) of which Ireland, is to receive almost €705million between the years 2014 – 2020.

4) That the designation of a "candidate" SAAO be applied to the stretch of coastline extending from Kilcoole to Wicklow Head in the 2016-2022 County Development Plan.

5) To include a loop walk from Broadlough to the coastline and back along the Murrough including a management plan and signage.

6) That the Cliff walk between the Glen Turn and Bride's Head walk is reinstated to include new access steps from the beach to the existing right of way.

Name: Beid Perlesci L

Address: 21A Wicklow Hq/6

Date: 30/1/16



F 340

County Development Plan ,  
Planning Department,  
Wicklow County Council,  
County Buildings,  
Wicklow

Dear Sir/Madam,

I wish to submit the following letter for inclusion in the County Development Plan 2016 - 2022:

Re: The Murrough – Coastal area from Wicklow Town to Kilcoole, to include Broadlough.

1) That access to the start of the Murrough be repaired and reinstated to an acceptable level using the funds recently made available for such purpose. This to include a transition phase from the additional rock armour to offer immediate protection to the most vulnerable part of the Murrough and to include a design that would exclude rock revetment for any further coastal protection required but include designs of breakwaters, seawalls and groins from the end of the transition phase.

2) That during the lifetime of the County Development Plan a medium to long-term strategic plan be drawn up without any delay, to preserve and protect the Murrough as a public amenity and wildlife habitat, and to halt the problem of coastal erosion.

3) That Wicklow County Council in conjunction with the OPW, who have responsibility for the coastal protection, apply for funding to the EU Solidarity Fund (EUSF) of which Ireland, is to receive almost €705million between the years 2014 – 2020.

4) That the designation of a "candidate" SAAO be applied to the stretch of coastline extending from Kilcoole to Wicklow Head in the 2016-2022 County Development Plan.

5) To include a loop walk from Broadlough to the coastline and back along the Murrough including a management plan and signage.

6) That the Cliff walk between the Glen Turn and Bride's Head walk is reinstated to include new access steps from the beach to the existing right of way.

Name: Harry Pedreschi

Address: 21A Wicklow Hgt

Wicklow

Date: 30/1/16

County Development Plan ,  
Planning Department,  
Wicklow County Council,  
County Buildings,  
Wicklow

F 341

Dear Sir/Madam,

I wish to submit the following letter for inclusion in the County Development Plan 2016 - 2022:

Re: The Murrough – Coastal area from Wicklow Town to Kilcoole, to include Broadlough.

- 1) That access to the start of the Murrough be repaired and reinstated to an acceptable level using the funds recently made available for such purpose. This to include a transition phase from the additional rock armour to offer immediate protection to the most vulnerable part of the Murrough and to include a design that would exclude rock revetment for any further coastal protection required but include designs of breakwaters, seawalls and groins from the end of the transition phase.
- 2) That during the lifetime of the County Development Plan a medium to long-term strategic plan be drawn up without any delay, to preserve and protect the Murrough as a public amenity and wildlife habitat, and to halt the problem of coastal erosion.
- 3) That Wicklow County Council in conjunction with the OPW, who have responsibility for the coastal protection, apply for funding to the EU Solidarity Fund (EUSF) of which Ireland, is to receive almost €705million between the years 2014 – 2020.
- 4) That the designation of a "candidate" SAAO be applied to the stretch of coastline extending from Kilcoole to Wicklow Head in the 2016-2022 County Development Plan.
- 5) To include a loop walk from Broadlough to the coastline and back along the Murrough including a management plan and signage.
- 6) That the Cliff walk between the Glen Turn and Bride's Head walk is reinstated to include new access steps from the beach to the existing right of way.

Kevin Poretti.

Name: Kevin Poretti

Address: BLACKDITCH WICKLOW

28 JAN 2016

F 342

County Development Plan,  
Planning Department,  
Wicklow County Council,  
County Buildings,  
Wicklow.

Dear Sir,

I wish to submit the following letter for Inclusion in the County Development Plan 2016-2020:

Re: The Murrough-Coastal area from Wicklow Town to Kilcoole, to include Broadlough.

- 1) That access to the start of the Murrough be repaired to an acceptable level using the funds recently made available for such purpose. This to include a transition phase from the additional rock armour to offer immediate protection to the most vulnerable part of the Murrough and to include a design that would exclude rock revetment for any further coastal protection required.
- 2) That a medium to long term strategic plan be drawn up without any delay, to preserve and protect the Murrough as a public amenity and wildlife habitat, and to halt the problem of coastal erosion.
- 3) That Wicklow County Council in conjunction with the OPW who have responsibility for coastal protection apply for funding to the EU Solidarity Fund (EUSF) of which Ireland between the years 2014-2020 is to receive almost €705million.
- 4) That the designation of a "candidate" SAAO be applied to the stretch of coastline extending from Greystones to Wicklow Head in the 2016-2020 County Development Plan.
- 5) To include a loop walk from Broadlough to the coastline and back along the Murrough including a management plan and signage.
- 6) That the Cliff walk between the Glen Turn and Bride's Head walk is reinstated to include new access steps from the beach to the existing right of way.

Name:


MARTINA PAUER

Address:

9 Brewery Bend

RATHDRUM

CO WICKLOW



County Development Plan ,  
Planning Department,  
Wicklow County Council,  
County Buildings,  
Wicklow

P 343

Dear Sir/Madam,

I wish to submit the following letter for inclusion in the County Development Plan 2016 - 2022:

Re: The Murrough – Coastal area from Wicklow Town to Kilcoole, to include Broadlough.

- 1) That access to the start of the Murrough be repaired and reinstated to an acceptable level using the funds recently made available for such purpose. This to include a transition phase from the additional rock armour to offer immediate protection to the most vulnerable part of the Murrough and to include a design that would exclude rock revetment for any further coastal protection required but include designs of breakwaters, seawalls and groins from the end of the transition phase.
- 2) That during the lifetime of the County Development Plan a medium to long-term strategic plan be drawn up without any delay, to preserve and protect the Murrough as a public amenity and wildlife habitat, and to halt the problem of coastal erosion.
- 3) That Wicklow County Council in conjunction with the OPW, who have responsibility for the coastal protection, apply for funding to the EU Solidarity Fund (EUSF) of which Ireland, is to receive almost €705million between the years 2014 – 2020.
- 4) That the designation of a "candidate" SAAO be applied to the stretch of coastline extending from Kilcoole to Wicklow Head in the 2016-2022 County Development Plan.
- 5) To include a loop walk from Broadlough to the coastline and back along the Murrough including a management plan and signage.
- 6) That the Cliff walk between the Glen Turn and Bride's Head walk is reinstated to include new access steps from the beach to the existing right of way.

Name: Michael Price

Address: 5 ST PATRICK'S ROAD

WICKLOW TOWN

Date: 30-01-16

County Development Plan ,  
Planning Department,  
Wicklow County Council,  
County Buildings,  
Wicklow

F 344

Dear Sir/Madam,

I wish to submit the following letter for inclusion in the County Development Plan 2016 - 2022:

Re: The Murrough – Coastal area from Wicklow Town to Kilcoole, to include Broadlough.

1) That access to the start of the Murrough be repaired and reinstated to an acceptable level using the funds recently made available for such purpose. This to include a transition phase from the additional rock armour to offer immediate protection to the most vulnerable part of the Murrough and to include a design that would exclude rock revetment for any further coastal protection required but include designs of breakwaters, seawalls and groins from the end of the transition phase.

2) That during the lifetime of the County Development Plan a medium to long-term strategic plan be drawn up without any delay, to preserve and protect the Murrough as a public amenity and wildlife habitat, and to halt the problem of coastal erosion.

3) That Wicklow County Council in conjunction with the OPW, who have responsibility for the coastal protection, apply for funding to the EU Solidarity Fund (EUSF) of which Ireland, is to receive almost €705million between the years 2014 – 2020.

4) That the designation of a "candidate" SAAO be applied to the stretch of coastline extending from Kilcoole to Wicklow Head in the 2016-2022 County Development Plan.

5) To include a loop walk from Broadlough to the coastline and back along the Murrough including a management plan and signage.

6) That the Cliff walk between the Glen Turn and Bride's Head walk is reinstated to include new access steps from the beach to the existing right of way.

Name: DEAN O'NEILL

Address: 11 HANLON ROAD BALLYGOWAN TOWN

GAEDSILL ROAD, WICKLOW TOWN

Date: 30/1/2016

County Development Plan ,  
Planning Department,  
Wicklow County Council,  
County Buildings,  
Wicklow

F345

Dear Sir/Madam,

I wish to submit the following letter for inclusion in the County Development Plan 2016 - 2022:

Re: The Murrough – Coastal area from Wicklow Town to Kilcoole, to include Broadlough.

- 1) That access to the start of the Murrough be repaired and reinstated to an acceptable level using the funds recently made available for such purpose. This to include a transition phase from the additional rock armour to offer immediate protection to the most vulnerable part of the Murrough and to include a design that would exclude rock revetment for any further coastal protection required but include designs of breakwaters, seawalls and groins from the end of the transition phase.
- 2) That during the lifetime of the County Development Plan a medium to long-term strategic plan be drawn up without any delay, to preserve and protect the Murrough as a public amenity and wildlife habitat, and to halt the problem of coastal erosion.
- 3) That Wicklow County Council in conjunction with the OPW, who have responsibility for the coastal protection, apply for funding to the EU Solidarity Fund (EUSF) of which Ireland, is to receive almost €705million between the years 2014 – 2020.
- 4) That the designation of a "candidate" SAAO be applied to the stretch of coastline extending from Kilcoole to Wicklow Head in the 2016-2022 County Development Plan.
- 5) To include a loop walk from Broadlough to the coastline and back along the Murrough including a management plan and signage.
- 6) That the Cliff walk between the Glen Turn and Bride's Head walk is reinstated to include new access steps from the beach to the existing right of way.

Name:

Liam Quinn

Address:

Wicklow

Date:

30/01/16

County Development Plan ,  
Planning Department,  
Wicklow County Council,  
County Buildings,  
Wicklow

F 346

Dear Sir/Madam,

I wish to submit the following letter for inclusion in the County Development Plan 2016 - 2022:

Re: The Murrough – Coastal area from Wicklow Town to Kilcoole, to include Broadlough.

1) That access to the start of the Murrough be repaired and reinstated to an acceptable level using the funds recently made available for such purpose. This to include a transition phase from the additional rock armour to offer immediate protection to the most vulnerable part of the Murrough and to include a design that would exclude rock revetment for any further coastal protection required but include designs of breakwaters, seawalls and groins from the end of the transition phase.

2) That during the lifetime of the County Development Plan a medium to long-term strategic plan be drawn up without any delay, to preserve and protect the Murrough as a public amenity and wildlife habitat, and to halt the problem of coastal erosion.

3) That Wicklow County Council in conjunction with the OPW, who have responsibility for the coastal protection, apply for funding to the EU Solidarity Fund (EUSF) of which Ireland, is to receive almost €705million between the years 2014 – 2020.

4) That the designation of a "candidate" SAAO be applied to the stretch of coastline extending from Kilcoole to Wicklow Head in the 2016-2022 County Development Plan.

5) To include a loop walk from Broadlough to the coastline and back along the Murrough including a management plan and signage.

6) That the Cliff walk between the Glen Turn and Bride's Head walk is reinstated to include new access steps from the beach to the existing right of way.

Name: Alan Quinn

Address: Apt 2 Church St.

Date: 23/11/16.

County Development Plan,  
Planning Department,  
Wicklow County Council,  
County Buildings,  
Wicklow

F 347

Dear Sir/Madam,

I wish to submit the following letter for inclusion in the County Development Plan 2016 - 2022:

Re: The Murrough – Coastal area from Wicklow Town to Kilcoole, to include Broadlough.

- 1) That access to the start of the Murrough be repaired and reinstated to an acceptable level using the funds recently made available for such purpose. This to include a transition phase at the end of the additional rock armour to offer immediate protection to the most vulnerable part of the Murrough and to include a design that would exclude rock revetment for any further coastal protection required but include designs of breakwaters, seawalls and groins from the end of the transition phase.
- 2) That during the lifetime of the County Development Plan a medium to long-term strategic plan be drawn up without any delay, to preserve and protect the Murrough as a public amenity and wildlife habitat, and to halt the problem of coastal erosion.
- 3) That Wicklow County Council, in conjunction with the OPW which has responsibility for the coastal protection, apply for funding to the EU Solidarity Fund (EUSF) of which Ireland is to receive almost €705million between the years 2014 – 2020.
- 4) That the designation of a "candidate" SAAO be applied to the stretch of coastline extending from Kilcoole to Wicklow Head in the 2016-2022 County Development Plan.
- 5) To include a loop walk from Broadlough to the coastline and back along the Murrough including a management plan and signage.
- 6) That the Cliff walk between the Glen Turn and Bride's Head walk is reinstated to include new access steps from the beach to the existing right of way.

Name: Billy Rafter

Address: 65 Roselick

29/07/2016



County Development Plan ,  
Planning Department,  
Wicklow County Council,  
County Buildings,  
Wicklow

F 348

Dear Sir/Madam,

I wish to submit the following letter for inclusion in the County Development Plan 2016 - 2022:

Re: The Murrough – Coastal area from Wicklow Town to Kilcoole, to include Broadlough.

- 1) That access to the start of the Murrough be repaired and reinstated to an acceptable level using the funds recently made available for such purpose. This to include a transition phase from the additional rock armour to offer immediate protection to the most vulnerable part of the Murrough and to include a design that would exclude rock revetment for any further coastal protection required but include designs of breakwaters, seawalls and groins from the end of the transition phase.
- 2) That during the lifetime of the County Development Plan a medium to long-term strategic plan be drawn up without any delay, to preserve and protect the Murrough as a public amenity and wildlife habitat, and to halt the problem of coastal erosion.
- 3) That Wicklow County Council in conjunction with the OPW, who have responsibility for the coastal protection, apply for funding to the EU Solidarity Fund (EUSF) of which Ireland, is to receive almost €705million between the years 2014 – 2020.
- 4) That the designation of a "candidate" SAAO be applied to the stretch of coastline extending from Kilcoole to Wicklow Head in the 2016-2022 County Development Plan.
- 5) To include a loop walk from Broadlough to the coastline and back along the Murrough including a management plan and signage.
- 6) That the Cliff walk between the Glen Turn and Bride's Head walk is reinstated to include new access steps from the beach to the existing right of way.

Name:

Marion Rearda

Address:

Blannice Inn  
Wicklow Town

Date:

30/11/2016

County Development Plan ,  
Planning Department,  
Wicklow County Council,  
County Buildings,  
Wicklow

F 349

Dear Sir/Madam,

I wish to submit the following letter for inclusion in the County Development Plan 2016 - 2022:

Re: The Murrough – Coastal area from Wicklow Town to Kilcoole, to include Broadlough.

1) That access to the start of the Murrough be repaired and reinstated to an acceptable level using the funds recently made available for such purpose. This to include a transition phase from the additional rock armour to offer immediate protection to the most vulnerable part of the Murrough and to include a design that would exclude rock revetment for any further coastal protection required but include designs of breakwaters, seawalls and groins from the end of the transition phase.

2) That during the lifetime of the County Development Plan a medium to long-term strategic plan be drawn up without any delay, to preserve and protect the Murrough as a public amenity and wildlife habitat, and to halt the problem of coastal erosion.

3) That Wicklow County Council in conjunction with the OPW, who have responsibility for the coastal protection, apply for funding to the EU Solidarity Fund (EUSF) of which Ireland, is to receive almost €705million between the years 2014 – 2020.

4) That the designation of a "candidate" SAAO be applied to the stretch of coastline extending from Kilcoole to Wicklow Head in the 2016-2022 County Development Plan.

5) To include a loop walk from Broadlough to the coastline and back along the Murrough including a management plan and signage.

6) That the Cliff walk between the Glen Turn and Bride's Head walk is reinstated to include new access steps from the beach to the existing right of way.

Name: Brian Boland

Address: 8 The Liff  
Wicklow.

Date: 30/01/2016

County Development Plan,  
Planning Department,  
Wicklow County Council,  
County Buildings,  
Wicklow

F 350

19 JAN 2016

Dear Sir,

I wish to submit the following letter for inclusion in the County Development Plan 2016 - 2020:

Re: The Murrough - Coastal area from Wicklow Town to Kilcoole, to include Broadlough.

- 1) That access to the start of the Murrough be repaired to an acceptable level using the funds recently made available for such purpose. This to include a transition phase from the additional rock armour to offer immediate protection to the most vulnerable part of the Murrough and to include a design that would exclude rock revetment for any further coastal protection required.
- 2) That a medium to long-term strategic plan be drawn up without any delay, to preserve and protect the Murrough as a public amenity and wildlife habitat, and to halt the problem of coastal erosion.
- 3) That Wicklow County Council in conjunction to the OPW who have responsibility for the coastal protection apply for funding to the EU Solidarity Fund (EUSF) of which Ireland between the years 2014-2020 is to receive almost €705million.
- 4) That the designation of a "candidate" SAAO be applied to the stretch of coastline extending from Greystones to Wicklow Head in the 2016-2020 County Development Plan.
- 5) To include a loop walk from Broadlough to the coastline and back along the Murrough including a management plan and signage.
- 6) That the Cliff walk between the Glen Turn and Bride's Head walk is reinstated to include new access steps from the beach to the existing right of way.

Name:

Address:

4 Belvoir Ct  
Greenhill Rd  
Wicklow

County Development Plan,  
Planning Department,  
Wicklow County Council,  
County Buildings,  
Wicklow

~~XXXXXX~~  
P 351

Dear Sir,

I wish to submit the following letter for inclusion in the County Development Plan 2016 - 2020:

Re: The Murrough - Coastal area from Wicklow Town to Kilcoole, to include Broadlough.

- 1) That access to the start of the Murrough be repaired to an acceptable level using the funds recently made available for such purpose. This to include a transition phase from the additional rock armour to offer immediate protection to the most vulnerable part of the Murrough and to include a design that would exclude rock revetment for any further coastal protection required.
- 2) That a medium to long-term strategic plan be drawn up without any delay, to preserve and protect the Murrough as a public amenity and wildlife habitat, and to halt the problem of coastal erosion.
- 3) That Wicklow County Council in conjunction to the OPW who have responsibility for the coastal protection apply for funding to the EU Solidarity Fund (EUSF) of which Ireland between the years 2014-2020 is to receive almost €705million.
- 4) That the designation of a "candidate" SAAO be applied to the stretch of coastline extending from Greystones to Wicklow Head in the 2016-2020 County Development Plan.
- 5) To include a loop walk from Broadlough to the coastline and back along the Murrough including a management plan and signage.
- 6) That the Cliff walk between the Glen Turn and Bride's Head walk is reinstated to include new access steps from the beach to the existing right of way.

Name: John Reid

Address: Cherry Hill Rd

Dublin

County Development Plan,  
Planning Department,  
Wicklow County Council,  
County Buildings,  
Wicklow

F 352

Dear Sir,

I wish to submit the following letter for inclusion in the County Development Plan 2016 - 2020:

Re: The Murrough - Coastal area from Wicklow Town to Kilcoole, to include Broadlough.

- 1) That access to the start of the Murrough be repaired to an acceptable level using the funds recently made available for such purpose. This to include a transition phase from the additional rock armour to offer immediate protection to the most vulnerable part of the Murrough and to include a design that would exclude rock revetment for any further coastal protection required.
- 2) That a medium to long-term strategic plan be drawn up without any delay, to preserve and protect the Murrough as a public amenity and wildlife habitat, and to halt the problem of coastal erosion.
- 3) That Wicklow County Council in conjunction to the OPW who have responsibility for the coastal protection apply for funding to the EU Solidarity Fund (EUSF) of which Ireland between the years 2014-2020 is to receive almost €705million.
- 4) That the designation of a "candidate" SAAO be applied to the stretch of coastline extending from Greystones to Wicklow Head in the 2016-2020 County Development Plan.
- 5) To include a loop walk from Broadlough to the coastline and back along the Murrough including a management plan and signage.
- 6) That the Cliff walk between the Glen Turn and Bride's Head walk is reinstated to include new access steps from the beach to the existing right of way.

Name:

Address:

Tharren Reid  
Chantry Road  
Dublin

County Development Plan ,  
Planning Department,  
Wicklow County Council,  
County Buildings,  
Wicklow

F 353

Dear Sir/Madam,

I wish to submit the following letter for inclusion in the County Development Plan 2016 - 2022:

Re: The Murrough – Coastal area from Wicklow Town to Kilcoole, to include Broadlough.

- 1) That access to the start of the Murrough be repaired and reinstated to an acceptable level using the funds recently made available for such purpose. This to include a transition phase from the additional rock armour to offer immediate protection to the most vulnerable part of the Murrough and to include a design that would exclude rock revetment for any further coastal protection required but include designs of breakwaters, seawalls and groins from the end of the transition phase.
- 2) That during the lifetime of the County Development Plan a medium to long-term strategic plan be drawn up without any delay, to preserve and protect the Murrough as a public amenity and wildlife habitat, and to halt the problem of coastal erosion.
- 3) That Wicklow County Council in conjunction with the OPW, who have responsibility for the coastal protection, apply for funding to the EU Solidarity Fund (EUSF) of which Ireland, is to receive almost €705million between the years 2014 – 2020.
- 4) That the designation of a "candidate" SAAO be applied to the stretch of coastline extending from Kilcoole to Wicklow Head in the 2016-2022 County Development Plan.
- 5) To include a loop walk from Broadlough to the coastline and back along the Murrough including a management plan and signage.
- 6) That the Cliff walk between the Glen Turn and Bride's Head walk is reinstated to include new access steps from the beach to the existing right of way.

Name: Ann Reynolds

Address: Ballynerrin Upper  
Wicklow

Date: 31/1/16

County Development Plan ,  
Planning Department,  
Wicklow County Council,  
County Buildings,  
Wicklow

F 354

Dear Sir/Madam,

I wish to submit the following letter for inclusion in the County Development Plan 2016 - 2022:

Re: The Murrough – Coastal area from Wicklow Town to Kilcoole, to include Broadlough.

1) That access to the start of the Murrough be repaired and reinstated to an acceptable level using the funds recently made available for such purpose. This to include a transition phase from the additional rock armour to offer immediate protection to the most vulnerable part of the Murrough and to include a design that would exclude rock revetment for any further coastal protection required but include designs of breakwaters, seawalls and groins from the end of the transition phase.

2) That during the lifetime of the County Development Plan a medium to long-term strategic plan be drawn up without any delay, to preserve and protect the Murrough as a public amenity and wildlife habitat, and to halt the problem of coastal erosion.

3) That Wicklow County Council in conjunction with the OPW, who have responsibility for the coastal protection, apply for funding to the EU Solidarity Fund (EUSF) of which Ireland, is to receive almost €705million between the years 2014 – 2020.

4) That the designation of a "candidate" SAAO be applied to the stretch of coastline extending from Kilcoole to Wicklow Head in the 2016-2022 County Development Plan.

5) To include a loop walk from Broadlough to the coastline and back along the Murrough including a management plan and signage.

6) That the Cliff walk between the Glen Turn and Bride's Head walk is reinstated to include new access steps from the beach to the existing right of way.

Name: Don Rice

Address: GLANMORE, ASHFORD

CO. WICKLOW

Date: 30th Jan 2016

County Development Plan ,  
Planning Department,  
Wicklow County Council,  
County Buildings,  
Wicklow

ESS  
P 355

Dear Sir,

I wish to submit the following letter for inclusion in the County Development Plan 2016 - 2020:

Re: The Murrough - Coastal area from Wicklow Town to Kilcoole, to include Broadlough.

- 1) That access to the start of the Murrough be repaired to an acceptable level using the funds recently made available for such purpose. This to include a transition phase from the additional rock armour to offer immediate protection to the most vulnerable part of the Murrough and to include a design that would exclude rock revetment for any further coastal protection required.
- 2) That a medium to long-term strategic plan be drawn up without any delay, to preserve and protect the Murrough as a public amenity and wildlife habitat, and to halt the problem of coastal erosion.
- 3) That Wicklow County Council in conjunction to the OPW who have responsibility for the coastal protection apply for funding to the EU Solidarity Fund (EUSF) of which Ireland between the years 2014-2020 is to receive almost €705million.
- 4) That the designation of a "candidate" SAAO be applied to the stretch of coastline extending from Greystones to Wicklow Head in the 2016-2020 County Development Plan.
- 5) To include a loop walk from Broadlough to the coastline and back along the Murrough including a management plan and signage.
- 6) That the Cliff walk between the Glen Turn and Bride's Head walk is reinstated to include new access steps from the beach to the existing right of way.

Name:

Paddy Robinson

Address:

Chadwell

Dublin



County Development Plan,  
Planning Department,  
Wicklow County Council,  
County Buildings,  
Wicklow

F 356

~~25/11~~

Dear Sir,

I wish to submit the following letter for inclusion in the County Development Plan 2016 - 2020:

Re: The Murrough – Coastal area from Wicklow Town to Kilcoole, to include Broadlough.

1) That access to the start of the Murrough be repaired to an acceptable level using the funds recently made available for such purpose. This to include a transition phase from the additional rock armour to offer immediate protection to the most vulnerable part of the Murrough and to include a design that would exclude rock revetment for any further coastal protection required.

2) That a medium to long-term strategic plan be drawn up without any delay, to preserve and protect the Murrough as a public amenity and wildlife habitat, and to halt the problem of coastal erosion.

3) That Wicklow County Council in conjunction to the OPW who have responsibility for the coastal protection apply for funding to the EU Solidarity Fund (EUSF) of which Ireland between the years 2014-2020 is to receive almost €705million.

4) That the designation of a "candidate" SAAO be applied to the stretch of coastline extending from Greystones to Wicklow Head in the 2016-2020 County Development Plan.

5) To include a loop walk from Broadlough to the coastline and back along the Murrough including a management plan and signage.

6) That the Cliff walk between the Glen Turn and Bride's Head walk is reinstated to include new access steps from the beach to the existing right of way.

Name: Jimmy Roche  
Address: Strand Street  
Wicklow

County Development Plan ,  
Planning Department,  
Wicklow County Council,  
County Buildings,  
Wicklow

F 357

Dear Sir/Madam,

I wish to submit the following letter for inclusion in the County Development Plan 2016 - 2022:

Re: The Murrough – Coastal area from Wicklow Town to Kilcoole, to include Broadlough.

- 1) That access to the start of the Murrough be repaired and reinstated to an acceptable level using the funds recently made available for such purpose. This to include a transition phase from the additional rock armour to offer immediate protection to the most vulnerable part of the Murrough and to include a design that would exclude rock revetment for any further coastal protection required but include designs of breakwaters, seawalls and groins from the end of the transition phase.
- 2) That during the lifetime of the County Development Plan a medium to long-term strategic plan be drawn up without any delay, to preserve and protect the Murrough as a public amenity and wildlife habitat, and to halt the problem of coastal erosion.
- 3) That Wicklow County Council in conjunction with the OPW, who have responsibility for the coastal protection, apply for funding to the EU Solidarity Fund (EUSF) of which Ireland, is to receive almost €705million between the years 2014 – 2020.
- 4) That the designation of a "candidate" SAAO be applied to the stretch of coastline extending from Kilcoole to Wicklow Head in the 2016-2022 County Development Plan.
- 5) To include a loop walk from Broadlough to the coastline and back along the Murrough including a management plan and signage.
- 6) That the Cliff walk between the Glen Turn and Bride's Head walk is reinstated to include new access steps from the beach to the existing right of way.

Name:

Josephine Roche

Address:

23. Dumbur Glen  
Wicklow.

Date:

20/07/2016

County Development Plan ,  
Planning Department,  
Wicklow County Council,  
County Buildings,  
Wicklow

E 358

Dear Sir/Madam,

I wish to submit the following letter for inclusion in the County Development Plan 2016 - 2022:

Re: The Murrough – Coastal area from Wicklow Town to Kilcoole, to include Broadlough.

- 1) That access to the start of the Murrough be repaired and reinstated to an acceptable level using the funds recently made available for such purpose. This to include a transition phase from the additional rock armour to offer immediate protection to the most vulnerable part of the Murrough and to include a design that would exclude rock revetment for any further coastal protection required but include designs of breakwaters, seawalls and groins from the end of the transition phase.
- 2) That during the lifetime of the County Development Plan a medium to long-term strategic plan be drawn up without any delay, to preserve and protect the Murrough as a public amenity and wildlife habitat, and to halt the problem of coastal erosion.
- 3) That Wicklow County Council in conjunction with the OPW, who have responsibility for the coastal protection, apply for funding to the EU Solidarity Fund (EUSF) of which Ireland, is to receive almost €705million between the years 2014 – 2020.
- 4) That the designation of a "candidate" SAAO be applied to the stretch of coastline extending from Kilcoole to Wicklow Head in the 2016-2022 County Development Plan.
- 5) To include a loop walk from Broadlough to the coastline and back along the Murrough including a management plan and signage.
- 6) That the Cliff walk between the Glen Turn and Bride's Head walk is reinstated to include new access steps from the beach to the existing right of way.

Name: Aoife Roch.

Address: 84221 Strand Street.

30 - Jan - 2016

County Development Plan ,  
Planning Department,  
Wicklow County Council,  
County Buildings,  
Wicklow

P 359

Dear Sir/Madam,

I wish to submit the following letter for inclusion in the County Development Plan 2016 - 2022:

Re: The Murrough – Coastal area from Wicklow Town to Kilcoole, to include Broadlough.

- 1) That access to the start of the Murrough be repaired and reinstated to an acceptable level using the funds recently made available for such purpose. This to include a transition phase from the additional rock armour to offer immediate protection to the most vulnerable part of the Murrough and to include a design that would exclude rock revetment for any further coastal protection required but include designs of breakwaters, seawalls and groins from the end of the transition phase.
- 2) That during the lifetime of the County Development Plan a medium to long-term strategic plan be drawn up without any delay, to preserve and protect the Murrough as a public amenity and wildlife habitat, and to halt the problem of coastal erosion.
- 3) That Wicklow County Council in conjunction with the OPW, who have responsibility for the coastal protection, apply for funding to the EU Solidarity Fund (EUSF) of which Ireland, is to receive almost €705million between the years 2014 – 2020.
- 4) That the designation of a "candidate" SAAO be applied to the stretch of coastline extending from Kilcoole to Wicklow Head in the 2016-2022 County Development Plan.
- 5) To include a loop walk from Broadlough to the coastline and back along the Murrough including a management plan and signage.
- 6) That the Cliff walk between the Glen Turn and Bride's Head walk is reinstated to include new access steps from the beach to the existing right of way.

Name: Jamie Roche

Address: 8 Upper Strand Street

30-Jan-2016

County Development Plan ,  
Planning Department,  
Wicklow County Council,  
County Buildings,  
Wicklow

F 360

Dear Sir/Madam,

I wish to submit the following letter for inclusion in the County Development Plan 2016 - 2022:

Re: The Murrough – Coastal area from Wicklow Town to Kilcoole, to include Broadlough.

- 1) That access to the start of the Murrough be repaired and reinstated to an acceptable level using the funds recently made available for such purpose. This to include a transition phase from the additional rock armour to offer immediate protection to the most vulnerable part of the Murrough and to include a design that would exclude rock revetment for any further coastal protection required but include designs of breakwaters, seawalls and groins from the end of the transition phase.
- 2) That during the lifetime of the County Development Plan a medium to long-term strategic plan be drawn up without any delay, to preserve and protect the Murrough as a public amenity and wildlife habitat, and to halt the problem of coastal erosion.
- 3) That Wicklow County Council in conjunction with the OPW, who have responsibility for the coastal protection, apply for funding to the EU Solidarity Fund (EUSF) of which Ireland, is to receive almost €705million between the years 2014 – 2020.
- 4) That the designation of a "candidate" SAAO be applied to the stretch of coastline extending from Kilcoole to Wicklow Head in the 2016-2022 County Development Plan.
- 5) To include a loop walk from Broadlough to the coastline and back along the Murrough including a management plan and signage.
- 6) That the Cliff walk between the Glen Turn and Bride's Head walk is reinstated to include new access steps from the beach to the existing right of way.

Name: Dylan Roche

Address: 8 upper Strand Street.

30 - Jan - 2016

County Development Plan ,  
Planning Department,  
Wicklow County Council,  
County Buildings,  
Wicklow

F 361

Dear Sir/Madam,

I wish to submit the following letter for inclusion in the County Development Plan 2016 - 2022:

Re: The Murrough – Coastal area from Wicklow Town to Kilcoole, to include Broadlough.

1) That access to the start of the Murrough be repaired and reinstated to an acceptable level using the funds recently made available for such purpose. This to include a transition phase from the additional rock armour to offer immediate protection to the most vulnerable part of the Murrough and to include a design that would exclude rock revetment for any further coastal protection required but include designs of breakwaters, seawalls and groins from the end of the transition phase.

2) That during the lifetime of the County Development Plan a medium to long-term strategic plan be drawn up without any delay, to preserve and protect the Murrough as a public amenity and wildlife habitat, and to halt the problem of coastal erosion.

3) That Wicklow County Council in conjunction with the OPW, who have responsibility for the coastal protection, apply for funding to the EU Solidarity Fund (EUSF) of which Ireland, is to receive almost €705million between the years 2014 – 2020.

4) That the designation of a "candidate" SAAO be applied to the stretch of coastline extending from Kilcoole to Wicklow Head in the 2016-2022 County Development Plan.

5) To include a loop walk from Broadlough to the coastline and back along the Murrough including a management plan and signage.

6) That the Cliff walk between the Glen Turn and Bride's Head walk is reinstated to include new access steps from the beach to the existing right of way.

Name:

Pauline Roche

Address:

Super Stacel Street

30 - Jan - 2016.

County Development Plan ,  
Planning Department,  
Wicklow County Council,  
County Buildings,  
Wicklow

F 362

Dear Sir/Madam,

I wish to submit the following letter for inclusion in the County Development Plan 2016 - 2022:

Re: The Murrough – Coastal area from Wicklow Town to Kilcoole, to include Broadlough.

1) That access to the start of the Murrough be repaired and reinstated to an acceptable level using the funds recently made available for such purpose. This to include a transition phase from the additional rock armour to offer immediate protection to the most vulnerable part of the Murrough and to include a design that would exclude rock revetment for any further coastal protection required but include designs of breakwaters, seawalls and groins from the end of the transition phase.

2) That during the lifetime of the County Development Plan a medium to long-term strategic plan be drawn up without any delay, to preserve and protect the Murrough as a public amenity and wildlife habitat, and to halt the problem of coastal erosion.

3) That Wicklow County Council in conjunction with the OPW, who have responsibility for the coastal protection, apply for funding to the EU Solidarity Fund (EUSF) of which Ireland, is to receive almost €705million between the years 2014 – 2020.

4) That the designation of a "candidate" SAAO be applied to the stretch of coastline extending from Kilcoole to Wicklow Head in the 2016-2022 County Development Plan.

5) To include a loop walk from Broadlough to the coastline and back along the Murrough including a management plan and signage.

6) That the Cliff walk between the Glen Turn and Bride's Head walk is reinstated to include new access steps from the beach to the existing right of way.

Name:

Barry Rodh.

Address:

8 Upper Strand Street.

30-Jan-2016.

Barry Rodh

County Development Plan ,  
Planning Department,  
Wicklow County Council,  
County Buildings,  
Wicklow

F 363

Dear Sir/Madam,

I wish to submit the following letter for inclusion in the County Development Plan 2016 - 2022:

Re: The Murrough – Coastal area from Wicklow Town to Kilcoole, to include Broadlough.

- 1) That access to the start of the Murrough be repaired and reinstated to an acceptable level using the funds recently made available for such purpose. This to include a transition phase from the additional rock armour to offer immediate protection to the most vulnerable part of the Murrough and to include a design that would exclude rock revetment for any further coastal protection required but include designs of breakwaters, seawalls and groins from the end of the transition phase.
- 2) That during the lifetime of the County Development Plan a medium to long-term strategic plan be drawn up without any delay, to preserve and protect the Murrough as a public amenity and wildlife habitat, and to halt the problem of coastal erosion.
- 3) That Wicklow County Council in conjunction with the OPW, who have responsibility for the coastal protection, apply for funding to the EU Solidarity Fund (EUSF) of which Ireland, is to receive almost €705million between the years 2014 – 2020.
- 4) That the designation of a "candidate" SAAO be applied to the stretch of coastline extending from Kilcoole to Wicklow Head in the 2016-2022 County Development Plan.
- 5) To include a loop walk from Broadlough to the coastline and back along the Murrough including a management plan and signage.
- 6) That the Cliff walk between the Glen Turn and Bride's Head walk is reinstated to include new access steps from the beach to the existing right of way.

Name: R. Kellard

Address: Rubiner G. Wicklow

Date: 30-1-16



County Development Plan,  
Planning Department,  
Wicklow County Council,  
County Buildings,  
Wicklow



F 364

Dear Sir/Madam,

I wish to submit the following letter for inclusion in the County Development Plan 2016 - 2022:

Re: The Murrough – Coastal area from Wicklow Town to Kilcoole, to include Broadlough.

1) That access to the start of the Murrough be repaired and reinstated to an acceptable level using the funds recently made available for such purpose. This to include a transition phase at the end of the additional rock armour to offer immediate protection to the most vulnerable part of the Murrough and to include a design that would exclude rock revetment for any further coastal protection required but include designs of breakwaters, seawalls and groins from the end of the transition phase.

2) That during the lifetime of the County Development Plan a medium to long-term strategic plan be drawn up without any delay, to preserve and protect the Murrough as a public amenity and wildlife habitat, and to halt the problem of coastal erosion.

3) That Wicklow County Council, in conjunction with the OPW which has responsibility for the coastal protection, apply for funding to the EU Solidarity Fund (EUSF) of which Ireland is to receive almost €705million between the years 2014 – 2020.

4) That the designation of a "candidate" SAAO be applied to the stretch of coastline extending from Kilcoole to Wicklow Head in the 2016-2022 County Development Plan.

5) To include a loop walk from Broadlough to the coastline and back along the Murrough including a management plan and signage.

6) That the Cliff walk between the Glen Turn and Bride's Head walk is reinstated to include new access steps from the beach to the existing right of way.

Name: Noeleen Rona

Address: Druidangan

Glencady, Co. Wicklow

Jan 29 2016

F 365

County Development Plan ,  
Planning Department,  
Wicklow County Council,  
County Buildings,  
Wicklow

Dear Sir/Madam,

I wish to submit the following letter for inclusion in the County Development Plan 2016 - 2022:

Re: The Murrough – Coastal area from Wicklow Town to Kilcoole, to include Broadlough.

- 1) That access to the start of the Murrough be repaired and reinstated to an acceptable level using the funds recently made available for such purpose. This to include a transition phase from the additional rock armour to offer immediate protection to the most vulnerable part of the Murrough and to include a design that would exclude rock revetment for any further coastal protection required but include designs of breakwaters, seawalls and groins from the end of the transition phase.
- 2) That during the lifetime of the County Development Plan a medium to long-term strategic plan be drawn up without any delay, to preserve and protect the Murrough as a public amenity and wildlife habitat, and to halt the problem of coastal erosion.
- 3) That Wicklow County Council in conjunction with the OPW, who have responsibility for the coastal protection, apply for funding to the EU Solidarity Fund (EUSF) of which Ireland, is to receive almost €705million between the years 2014 – 2020.
- 4) That the designation of a "candidate" SAAO be applied to the stretch of coastline extending from Kilcoole to Wicklow Head in the 2016-2022 County Development Plan.
- 5) To include a loop walk from Broadlough to the coastline and back along the Murrough including a management plan and signage.
- 6) That the Cliff walk between the Glen Turn and Bride's Head walk is reinstated to include new access steps from the beach to the existing right of way.

Martin Rush?

Name: Martin Rush

Address: Belinacahale  
Wicklow

Date: 30-1-2016

County Development Plan,  
Planning Department,  
Wicklow County Council,  
County Buildings,  
Wicklow

F 366

366

Dear Sir/Madam,

I wish to submit the following letter for inclusion in the County Development Plan 2016 - 2022:

Re: The Murrough - Coastal area from Wicklow Town to Kilcoole, to include Broadlough.

1) That access to the start of the Murrough be repaired and reinstated to an acceptable level using the funds recently made available for such purpose. This to include a transition phase at the end of the additional rock armour to offer immediate protection to the most vulnerable part of the Murrough and to include a design that would exclude rock revetment for any further coastal protection required but include designs of breakwaters, seawalls and groins from the end of the transition phase.

2) That during the lifetime of the County Development Plan a medium to long-term strategic plan be drawn up without any delay, to preserve and protect the Murrough as a public amenity and wildlife habitat, and to halt the problem of coastal erosion.

3) That Wicklow County Council, in conjunction with the OPW which has responsibility for the coastal protection, apply for funding to the EU Solidarity Fund (EUSF) of which Ireland is to receive almost €705million between the years 2014 - 2020.

4) That the designation of a "candidate" SAAO be applied to the stretch of coastline extending from Kilcoole to Wicklow Head in the 2016-2022 County Development Plan.

5) To include a loop walk from Broadlough to the coastline and back along the Murrough including a management plan and signage.

6) That the Cliff walk between the Glen Turn and Bride's Head walk is reinstated to include new access steps from the beach to the existing right of way.

Name: Larry Ryan

Address: Malton Rd  
Wicklow Town

County Development Plan,  
Planning Department,  
Wicklow County Council,  
County Buildings,  
Wicklow

F367

Dear Sir/Madam,

I wish to submit the following letter for inclusion in the County Development Plan 2016 - 2022:

Re: The Murrough - Coastal area from Wicklow Town to Kilcoole, to include Broadlough.

☐ 1) That access to the start of the Murrough be repaired and reinstated to an acceptable level using the funds recently made available for such purpose. This to include a transition phase at the end of the additional rock armour to offer immediate protection to the most vulnerable part of the Murrough and to include a design that would exclude rock revetment for any further coastal protection required but include designs of breakwaters, seawalls and groins from the end of the transition phase.

2) That during the lifetime of the County Development Plan a medium to long-term strategic plan be drawn up without any delay, to preserve and protect the Murrough as a public amenity and wildlife habitat, and to halt the problem of coastal erosion.

3) That Wicklow County Council, in conjunction with the OPW which has responsibility for the coastal protection, apply for funding to the EU Solidarity Fund (EUSF) of which Ireland is to receive almost €705million between the years 2014 - 2020.

4) That the designation of a "candidate" SAAO be applied to the stretch of coastline extending from Kilcoole to Wicklow Head in the 2016-2022 County Development Plan.

☐ 5) To include a loop walk from Broadlough to the coastline and back along the Murrough including a management plan and signage.

6) That the Cliff walk between the Glen Turn and Bride's Head walk is reinstated to include new access steps from the beach to the existing right of way.

Name: Madeline Ryan

Address: 31 R. Road  
Wicklow.

29/11/16

County Development Plan ,  
Planning Department,  
Wicklow County Council,  
County Buildings,  
Wicklow

F 368

Dear Sir/Madam,

I wish to submit the following letter for inclusion in the County Development Plan 2016 - 2022:

Re: The Murrough – Coastal area from Wicklow Town to Kilcoole, to include Broadlough.

1) That access to the start of the Murrough be repaired and reinstated to an acceptable level using the funds recently made available for such purpose. This to include a transition phase from the additional rock armour to offer immediate protection to the most vulnerable part of the Murrough and to include a design that would exclude rock revetment for any further coastal protection required but include designs of breakwaters, seawalls and groins from the end of the transition phase.

2) That during the lifetime of the County Development Plan a medium to long-term strategic plan be drawn up without any delay, to preserve and protect the Murrough as a public amenity and wildlife habitat, and to halt the problem of coastal erosion.

3) That Wicklow County Council in conjunction with the OPW, who have responsibility for the coastal protection, apply for funding to the EU Solidarity Fund (EUSF) of which Ireland, is to receive almost €705million between the years 2014 – 2020.

4) That the designation of a "candidate" SAAO be applied to the stretch of coastline extending from Kilcoole to Wicklow Head in the 2016-2022 County Development Plan.

5) To include a loop walk from Broadlough to the coastline and back along the Murrough including a management plan and signage.

6) That the Cliff walk between the Glen Turn and Bride's Head walk is reinstated to include new access steps from the beach to the existing right of way.

Name: Leonard Ryan

Address: 4 Seaview Road  
Wicklow Town

Date: 30,01,2016

County Development Plan ,  
Planning Department,  
Wicklow County Council,  
County Buildings,  
Wicklow

F 369

Dear Sir/Madam,

I wish to submit the following letter for inclusion in the County Development Plan 2016 - 2022:

Re: The Murrough – Coastal area from Wicklow Town to Kilcoole, to include Broadlough.

1) That access to the start of the Murrough be repaired and reinstated to an acceptable level using the funds recently made available for such purpose. This to include a transition phase from the additional rock armour to offer immediate protection to the most vulnerable part of the Murrough and to include a design that would exclude rock revetment for any further coastal protection required but include designs of breakwaters, seawalls and groins from the end of the transition phase.

2) That during the lifetime of the County Development Plan a medium to long-term strategic plan be drawn up without any delay, to preserve and protect the Murrough as a public amenity and wildlife habitat, and to halt the problem of coastal erosion.

3) That Wicklow County Council in conjunction with the OPW, who have responsibility for the coastal protection, apply for funding to the EU Solidarity Fund (EUSF) of which Ireland, is to receive almost €705million between the years 2014 – 2020.

4) That the designation of a "candidate" SAAO be applied to the stretch of coastline extending from Kilcoole to Wicklow Head in the 2016-2022 County Development Plan.

5) To include a loop walk from Broadlough to the coastline and back along the Murrough including a management plan and signage.

6) That the Cliff walk between the Glen Turn and Bride's Head walk is reinstated to include new access steps from the beach to the existing right of way.

Name: Amber Phelan

Address: 6 Castle Park  
Wicklow

Date: 30th Jan 2016.

County Development Plan ,  
Planning Department,  
Wicklow County Council,  
County Buildings,  
Wicklow

F 390

Dear Sir/Madam,

I wish to submit the following letter for inclusion in the County Development Plan 2016 - 2022:

Re: The Murrough – Coastal area from Wicklow Town to Kilcoole, to include Broadlough.

1) That access to the start of the Murrough be repaired and reinstated to an acceptable level using the funds recently made available for such purpose. This to include a transition phase from the additional rock armour to offer immediate protection to the most vulnerable part of the Murrough and to include a design that would exclude rock revetment for any further coastal protection required but include designs of breakwaters, seawalls and groins from the end of the transition phase.

2) That during the lifetime of the County Development Plan a medium to long-term strategic plan be drawn up without any delay, to preserve and protect the Murrough as a public amenity and wildlife habitat, and to halt the problem of coastal erosion.

3) That Wicklow County Council in conjunction with the OPW, who have responsibility for the coastal protection, apply for funding to the EU Solidarity Fund (EUSF) of which Ireland, is to receive almost €705million between the years 2014 – 2020.

4) That the designation of a "candidate" SAAO be applied to the stretch of coastline extending from Kilcoole to Wicklow Head in the 2016-2022 County Development Plan.

5) To include a loop walk from Broadlough to the coastline and back along the Murrough including a management plan and signage.

6) That the Cliff walk between the Glen Turn and Bride's Head walk is reinstated to include new access steps from the beach to the existing right of way.

Name: Chloe Shannon

Address: 6 Castle Park  
Wicklow.

Date: 30th January 2016.

County Development Plan ,  
Planning Department,  
Wicklow County Council,  
County Buildings,  
Wicklow

F 321

Dear Sir/Madam,

I wish to submit the following letter for inclusion in the County Development Plan 2016 - 2022:

Re: The Murrough - Coastal area from Wicklow Town to Kilcoole, to include Broadlough.

- 1) That access to the start of the Murrough be repaired and reinstated to an acceptable level using the funds recently made available for such purpose. This to include a transition phase at the end of the additional rock armour to offer immediate protection to the most vulnerable part of the Murrough and to include a design that would exclude rock revetment for any further coastal protection required but include designs of breakwaters, seawalls and groins from the end of the transition phase.
- 2) That during the lifetime of the County Development Plan a medium to long-term strategic plan be drawn up without any delay, to preserve and protect the Murrough as a public amenity and wildlife habitat, and to halt the problem of coastal erosion.
- 3) That Wicklow County Council, in conjunction with the OPW which has responsibility for the coastal protection, apply for funding to the EU Solidarity Fund (EUSF) of which Ireland is to receive almost €705million between the years 2014 - 2020.
- 4) That the designation of a "candidate" SAAO be applied to the stretch of coastline extending from Kilcoole to Wicklow Head in the 2016-2022 County Development Plan.
- 5) To include a loop walk from Broadlough to the coastline and back along the Murrough including a management plan and signage.
- 6) That the Cliff walk between the Glen Turn and Bride's Head walk is reinstated to include new access steps from the beach to the existing right of way.

Name:

Nancy Sherrin

Nancy Sherrin

Address:

1 Glenvale Park

WICKLOW TOWN



County Development Plan,  
Planning Department,  
Wicklow County Council,  
County Buildings,  
Wicklow

F372

~~342~~

Dear Sir,

I wish to submit the following letter for inclusion in the County Development Plan 2016 - 2020:

Re: The Murrough - Coastal area from Wicklow Town to Kilcoole, to include Broadlough.

1) That access to the start of the Murrough be repaired to an acceptable level using the funds recently made available for such purpose. This to include a transition phase from the additional rock armour to offer immediate protection to the most vulnerable part of the Murrough and to include a design that would exclude rock revetment for any further coastal protection required.

2) That a medium to long-term strategic plan be drawn up without any delay, to preserve and protect the Murrough as a public amenity and wildlife habitat, and to halt the problem of coastal erosion.

3) That Wicklow County Council in conjunction to the OPW who have responsibility for the coastal protection apply for funding to the EU Solidarity Fund (EUSF) of which Ireland between the years 2014-2020 is to receive almost €705million.

4) That the designation of a "candidate" SAAO be applied to the stretch of coastline extending from Greystones to Wicklow Head in the 2016-2020 County Development Plan.

5) To include a loop walk from Broadlough to the coastline and back along the Murrough including a management plan and signage.

6) That the Cliff walk between the Glen Turn and Bride's Head walk is reinstated to include new access steps from the beach to the existing right of way.

Name: Michael Sheridan

Address: Chenabawn Village

Gorey Co Wick

Michael Sheridan

County Development Plan ,  
Planning Department,  
Wicklow County Council,  
County Buildings,  
Wicklow

F393

Dear Sir/Madam,

I wish to submit the following letter for inclusion in the County Development Plan 2016 - 2022:

Re: The Murrough – Coastal area from Wicklow Town to Kilcoole, to include Broadlough.

- 1) That access to the start of the Murrough be repaired and reinstated to an acceptable level using the funds recently made available for such purpose. This to include a transition phase from the additional rock armour to offer immediate protection to the most vulnerable part of the Murrough and to include a design that would exclude rock revetment for any further coastal protection required but include designs of breakwaters, seawalls and groins from the end of the transition phase.
- 2) That during the lifetime of the County Development Plan a medium to long-term strategic plan be drawn up without any delay, to preserve and protect the Murrough as a public amenity and wildlife habitat, and to halt the problem of coastal erosion.
- 3) That Wicklow County Council in conjunction with the OPW, who have responsibility for the coastal protection, apply for funding to the EU Solidarity Fund (EUSF) of which Ireland, is to receive almost €705million between the years 2014 – 2020.
- 4) That the designation of a "candidate" SAAO be applied to the stretch of coastline extending from Kilcoole to Wicklow Head in the 2016-2022 County Development Plan.
- 5) To include a loop walk from Broadlough to the coastline and back along the Murrough including a management plan and signage.
- 6) That the Cliff walk between the Glen Turn and Bride's Head walk is reinstated to include new access steps from the beach to the existing right of way.

Name: SUE SWEENEY

Address: 18 Springfield  
Wicklow Town  
to Wicklow  
29/1/16.

County Development Plan,  
Planning Department,  
Wicklow County Council,  
County Buildings,  
Wicklow

F 374



Dear Sir/Madam,

I wish to submit the following letter for inclusion in the County Development Plan 2016 - 2022:

Re: The Murrough - Coastal area from Wicklow Town to Kilcoole, to include Broadlough.

- 1) That access to the start of the Murrough be repaired and reinstated to an acceptable level using the funds recently made available for such purpose. This to include a transition phase at the end of the additional rock armour to offer immediate protection to the most vulnerable part of the Murrough and to include a design that would exclude rock revetment for any further coastal protection required but include designs of breakwaters, seawalls and groins from the end of the transition phase.
- 2) That during the lifetime of the County Development Plan a medium to long-term strategic plan be drawn up without any delay, to preserve and protect the Murrough as a public amenity and wildlife habitat, and to halt the problem of coastal erosion.
- 3) That Wicklow County Council, in conjunction with the OPW which has responsibility for the coastal protection, apply for funding to the EU Solidarity Fund (EUSF) of which Ireland is to receive almost €705million between the years 2014 - 2020.
- 4) That the designation of a "candidate" SAAO be applied to the stretch of coastline extending from Kilcoole to Wicklow Head in the 2016-2022 County Development Plan.
- 5) To include a loop walk from Broadlough to the coastline and back along the Murrough including a management plan and signage.
- 6) That the Cliff walk between the Glen Turn and Bride's Head walk is reinstated to include new access steps from the beach to the existing right of way.

Name: Woolen + Jane Skolatt

Address: 29A FRIGGS HILL

WICKLOW

County Development Plan,  
Planning Department,  
Wicklow County Council,  
County Buildings,  
Wicklow



F 395

Dear Sir/Madam,

I wish to submit the following letter for inclusion in the County Development Plan 2016 - 2022:

Re: The Murrough – Coastal area from Wicklow Town to Kilcoole, to include Broadlough.

- 1) That access to the start of the Murrough be repaired and reinstated to an acceptable level using the funds recently made available for such purpose. This to include a transition phase at the end of the additional rock armour to offer immediate protection to the most vulnerable part of the Murrough and to include a design that would exclude rock revetment for any further coastal protection required but include designs of breakwaters, seawalls and groins from the end of the transition phase.
- 2) That during the lifetime of the County Development Plan a medium to long-term strategic plan be drawn up without any delay, to preserve and protect the Murrough as a public amenity and wildlife habitat, and to halt the problem of coastal erosion.
- 3) That Wicklow County Council, in conjunction with the OPW which has responsibility for the coastal protection, apply for funding to the EU Solidarity Fund (EUSF) of which Ireland is to receive almost €705million between the years 2014 – 2020.
- 4) That the designation of a "candidate" SAAO be applied to the stretch of coastline extending from Kilcoole to Wicklow Head in the 2016-2022 County Development Plan.
- 5) To include a loop walk from Broadlough to the coastline and back along the Murrough including a management plan and signage.
- 6) That the Cliff walk between the Glen Turn and Bride's Head walk is reinstated to include new access steps from the beach to the existing right of way.

Name: Lucy Sillery  
Address: 22 MARLTON COURT  
MARLTON RD  
WICKLOW

County Development Plan ,  
Planning Department,  
Wicklow County Council,  
County Buildings,  
Wicklow

F396

Dear Sir/Madam,

I wish to submit the following letter for inclusion in the County Development Plan 2016 - 2022:

Re: The Murrough – Coastal area from Wicklow Town to Kilcoole, to include Broadlough.

1) That access to the start of the Murrough be repaired and reinstated to an acceptable level using the funds recently made available for such purpose. This to include a transition phase from the additional rock armour to offer immediate protection to the most vulnerable part of the Murrough and to include a design that would exclude rock revetment for any further coastal protection required but include designs of breakwaters, seawalls and groins from the end of the transition phase.

2) That during the lifetime of the County Development Plan a medium to long-term strategic plan be drawn up without any delay, to preserve and protect the Murrough as a public amenity and wildlife habitat, and to halt the problem of coastal erosion.

3) That Wicklow County Council in conjunction with the OPW, who have responsibility for the coastal protection, apply for funding to the EU Solidarity Fund (EUSF) of which Ireland, is to receive almost €705million between the years 2014 – 2020.

4) That the designation of a "candidate" SAAO be applied to the stretch of coastline extending from Kilcoole to Wicklow Head in the 2016-2022 County Development Plan.

5) To include a loop walk from Broadlough to the coastline and back along the Murrough including a management plan and signage.

6) That the Cliff walk between the Glen Turn and Bride's Head walk is reinstated to include new access steps from the beach to the existing right of way.

Name: Alfie Simonnet

Address: 8 St Dominics Rd,  
Wicklow Town

Date: 30 May 2016

F 377

County Development Plan,  
Planning Department,  
Wicklow County Council,  
County Buildings,  
Wicklow.

Dear Sir,

I wish to submit the following letter for Inclusion in the County Development Plan 2016-2020:

Re: The Murrough-Coastal area from Wicklow Town to Kilcoole, to include Broadlough.

- 1) That access to the start of the Murrough be repaired to an acceptable level using the funds recently made available for such purpose. This to include a transition phase from the additional rock armour to offer immediate protection to the most vulnerable part of the Murrough and to include a design that would exclude rock revetment for any further coastal protection required.
- 2) That a medium to long term strategic plan be drawn up without any delay, to preserve and protect the Murrough as a public amenity and wildlife habitat, and to halt the problem of coastal erosion.
- 3) That Wicklow County Council in conjunction with the OPW who have responsibility for coastal protection apply for funding to the EU Solidarity Fund (EUSF) of which Ireland between the years 2014-2020 is to receive almost €705million.
- 4) That the designation of a "candidate" SAAO be applied to the stretch of coastline extending from Greystones to Wicklow Head in the 2016-2020 County Development Plan.
- 5) To include a loop walk from Broadlough to the coastline and back along the Murrough including a management plan and signage.
- 6) That the Cliff walk between the Glen Turn and Bride's Head walk is reinstated to include new access steps from the beach to the existing right of way.

Name:


Susan Scullin

Address:

Coolanearl,

Redcross

D. Wicklow



F 378

County Development Plan,  
Planning Department,  
Wicklow County Council,  
County Buildings,  
Wicklow.

Dear Sir,


I wish to submit the following letter for Inclusion in the County Development Plan 2016-2020:

Re: The Murrough-Coastal area from Wicklow Town to Kilcoole, to include Broadlough.

- 1) That access to the start of the Murrough be repaired to an acceptable level using the funds recently made available for such purpose. This to include a transition phase from the additional rock armour to offer immediate protection to the most vulnerable part of the Murrough and to include a design that would exclude rock revetment for any further coastal protection required.
- 2) That a medium to long term strategic plan be drawn up without any delay, to preserve and protect the Murrough as a public amenity and wildlife habitat, and to halt the problem of coastal erosion.
- 3) That Wicklow County Council in conjunction with the OPW who have responsibility for coastal protection apply for funding to the EU Solidarity Fund (EUSF) of which Ireland between the years 2014-2020 is to receive almost €705million.
- 4) That the designation of a "candidate" SAAO be applied to the stretch of coastline extending from Greystones to Wicklow Head in the 2016-2020 County Development Plan.
- 5) To include a loop walk from Broadlough to the coastline and back along the Murrough including a management plan and signage.
- 6) That the Cliff walk between the Glen Turn and Bride's Head walk is reinstated to include new access steps from the beach to the existing right of way.

Name: LEONARD SMULLEN SR.

Address: Co. Wicklow  
Co. Wicklow  
Co. Wicklow



I 379

County Development Plan,  
Planning Department,  
Wicklow County Council,  
County Buildings,  
Wicklow.

Dear Sir,


I wish to submit the following letter for Inclusion in the County Development Plan 2016-2020:

Re: The Murrough-Coastal area from Wicklow Town to Kilcoole, to include Broadlough.

- 1) That access to the start of the Murrough be repaired to an acceptable level using the funds recently made available for such purpose. This to include a transition phase from the additional rock armour to offer immediate protection to the most vulnerable part of the Murrough and to include a design that would exclude rock revetment for any further coastal protection required.
- 2) That a medium to long term strategic plan be drawn up without any delay, to preserve and protect the Murrough as a public amenity and wildlife habitat, and to halt the problem of coastal erosion.
- 3) That Wicklow County Council in conjunction with the OPW who have responsibility for coastal protection apply for funding to the EU Solidarity Fund (EUSF) of which Ireland between the years 2014-2020 is to receive almost €705million.
- 4) That the designation of a "candidate" SAAO be applied to the stretch of coastline extending from Greystones to Wicklow Head in the 2016-2020 County Development Plan.
- 5) To include a loop walk from Broadlough to the coastline and back along the Murrough including a management plan and signage.
- 6) That the Cliff walk between the Glen Turn and Bride's Head walk is reinstated to include new access steps from the beach to the existing right of way.

Name: LEONARD Smullen Jr.

Address: Coolanear,  
Ratcross  
Co Wicklow





County Development Plan,  
Planning Department,  
Wicklow County Council,  
County Buildings,  
Wicklow

F 380

~~381~~

Dear Sir/Madam,

I wish to submit the following letter for inclusion in the County Development Plan 2016 - 2022:

Re: The Murrough - Coastal area from Wicklow Town to Kilcoole, to include Broadlough.

1) That access to the start of the Murrough be repaired and reinstated to an acceptable level using the funds recently made available for such purpose. This to include a transition phase at the end of the additional rock armour to offer immediate protection to the most vulnerable part of the Murrough and to include a design that would exclude rock revetment for any further coastal protection required but include designs of breakwaters, seawalls and groins from the end of the transition phase.

2) That during the lifetime of the County Development Plan a medium to long-term strategic plan be drawn up without any delay, to preserve and protect the Murrough as a public amenity and wildlife habitat, and to halt the problem of coastal erosion.

3) That Wicklow County Council, in conjunction with the OPW which has responsibility for the coastal protection, apply for funding to the EU Solidarity Fund (EUSF) of which Ireland is to receive almost €705million between the years 2014 - 2020.

4) That the designation of a "candidate" SAAO be applied to the stretch of coastline extending from Kilcoole to Wicklow Head in the 2016-2022 County Development Plan.

5) To include a loop walk from Broadlough to the coastline and back along the Murrough including a management plan and signage.

6) That the Cliff walk between the Glen Turn and Bride's Head walk is reinstated to include new access steps from the beach to the existing right of way.

Name: Susan Smullen

Address: 18, St Dominicks Road.

Wicklow Town

F 381

County Development Plan,  
Planning Department,  
Wicklow County Council,  
County Buildings,  
Wicklow.

Dear Sir,


I wish to submit the following letter for Inclusion in the County Development Plan 2016-2020:

Re: The Murrough-Coastal area from Wicklow Town to Kilcoole, to include Broadlough.

- 1) That access to the start of the Murrough be repaired to an acceptable level using the funds recently made available for such purpose. This to include a transition phase from the additional rock armour to offer immediate protection to the most vulnerable part of the Murrough and to include a design that would exclude rock revetment for any further coastal protection required.
- 2) That a medium to long term strategic plan be drawn up without any delay, to preserve and protect the Murrough as a public amenity and wildlife habitat, and to halt the problem of coastal erosion.
- 3) That Wicklow County Council in conjunction with the OPW who have responsibility for coastal protection apply for funding to the EU Solidarity Fund (EUSF) of which Ireland between the years 2014-2020 is to receive almost €705million.
- 4) That the designation of a "candidate" SAAO be applied to the stretch of coastline extending from Greystones to Wicklow Head in the 2016-2020 County Development Plan.
- 5) To include a loop walk from Broadlough to the coastline and back along the Murrough including a management plan and signage.
- 6) That the Cliff walk between the Glen Turn and Bride's Head walk is reinstated to include new access steps from the beach to the existing right of way.

Name: Finboulla Smullen

Address: Coolanear,  
Rodcross,  
Co. Wicklow



County Development Plan ,  
Planning Department,  
Wicklow County Council,  
County Buildings,  
Wicklow

F 382

Dear Sir/Madam,

I wish to submit the following letter for inclusion in the County Development Plan 2016 - 2022:

Re: The Murrough – Coastal area from Wicklow Town to Kilcoole, to include Broadlough.

- 1) That access to the start of the Murrough be repaired and reinstated to an acceptable level using the funds recently made available for such purpose. This to include a transition phase from the additional rock armour to offer immediate protection to the most vulnerable part of the Murrough and to include a design that would exclude rock revetment for any further coastal protection required but include designs of breakwaters, seawalls and groins from the end of the transition phase.
- 2) That during the lifetime of the County Development Plan a medium to long-term strategic plan be drawn up without any delay, to preserve and protect the Murrough as a public amenity and wildlife habitat, and to halt the problem of coastal erosion.
- 3) That Wicklow County Council in conjunction with the OPW, who have responsibility for the coastal protection, apply for funding to the EU Solidarity Fund (EUSF) of which Ireland, is to receive almost €705million between the years 2014 – 2020.
- 4) That the designation of a "candidate" SAAO be applied to the stretch of coastline extending from Kilcoole to Wicklow Head in the 2016-2022 County Development Plan.
- 5) To include a loop walk from Broadlough to the coastline and back along the Murrough including a management plan and signage.
- 6) That the Cliff walk between the Glen Turn and Bride's Head walk is reinstated to include new access steps from the beach to the existing right of way.

Name: Cosmo R. Solly

Address: 20, Piervue, Wicklow

Date: 30<sup>th</sup> January 2016

County Development Plan ,  
Planning Department,  
Wicklow County Council,  
County Buildings,  
Wicklow

F 383

Dear Sir/Madam,

I wish to submit the following letter for inclusion in the County Development Plan 2016 - 2022:

Re: The Murrough – Coastal area from Wicklow Town to Kilcoole, to include Broadlough.

- 1) That access to the start of the Murrough be repaired and reinstated to an acceptable level using the funds recently made available for such purpose. This to include a transition phase from the additional rock armour to offer immediate protection to the most vulnerable part of the Murrough and to include a design that would exclude rock revetment for any further coastal protection required but include designs of breakwaters, seawalls and groins from the end of the transition phase.
- 2) That during the lifetime of the County Development Plan a medium to long-term strategic plan be drawn up without any delay, to preserve and protect the Murrough as a public amenity and wildlife habitat, and to halt the problem of coastal erosion.
- 3) That Wicklow County Council in conjunction with the OPW, who have responsibility for the coastal protection, apply for funding to the EU Solidarity Fund (EUSF) of which Ireland, is to receive almost €705million between the years 2014 – 2020.
- 4) That the designation of a "candidate" SAAO be applied to the stretch of coastline extending from Kilcoole to Wicklow Head in the 2016-2022 County Development Plan.
- 5) To include a loop walk from Broadlough to the coastline and back along the Murrough including a management plan and signage.
- 6) That the Cliff walk between the Glen Turn and Bride's Head walk is reinstated to include new access steps from the beach to the existing right of way.

Name: Dieter Gonne

Address: Ballinacoola

Glenealy Co. Wicklow

Date: 30.01.2016

County Development Plan ,  
Planning Department,  
Wicklow County Council,  
County Buildings,  
Wicklow

F 384

Dear Sir/Madam,

I wish to submit the following letter for inclusion in the County Development Plan 2016 - 2022:

Re: The Murrough – Coastal area from Wicklow Town to Kilcoole, to include Broadlough.

- 1) That access to the start of the Murrough be repaired and reinstated to an acceptable level using the funds recently made available for such purpose. This to include a transition phase from the additional rock armour to offer immediate protection to the most vulnerable part of the Murrough and to include a design that would exclude rock revetment for any further coastal protection required but include designs of breakwaters, seawalls and groins from the end of the transition phase.
- 2) That during the lifetime of the County Development Plan a medium to long-term strategic plan be drawn up without any delay, to preserve and protect the Murrough as a public amenity and wildlife habitat, and to halt the problem of coastal erosion.
- 3) That Wicklow County Council in conjunction with the OPW, who have responsibility for the coastal protection, apply for funding to the EU Solidarity Fund (EUSF) of which Ireland, is to receive almost €705million between the years 2014 – 2020.
- 4) That the designation of a "candidate" SAAO be applied to the stretch of coastline extending from Kilcoole to Wicklow Head in the 2016-2022 County Development Plan.
- 5) To include a loop walk from Broadlough to the coastline and back along the Murrough including a management plan and signage.
- 6) That the Cliff walk between the Glen Turn and Bride's Head walk is reinstated to include new access steps from the beach to the existing right of way.

Name: Ray St. John,

Address: Willow Cottage, Ashlown Lane  
Wicklow

Date: 30/1/16

County Development Plan,  
Planning Department,  
Wicklow County Council,  
County Buildings,  
Wicklow

F 385

~~228~~

Dear Sir/Madam,

I wish to submit the following letter for inclusion in the County Development Plan 2016 - 2022:

Re: The Murrough – Coastal area from Wicklow Town to Kilcoole, to include Broadlough.

1) That access to the start of the Murrough be repaired and reinstated to an acceptable level using the funds recently made available for such purpose. This to include a transition phase at the end of the additional rock armour to offer immediate protection to the most vulnerable part of the Murrough and to include a design that would exclude rock revetment for any further coastal protection required but include designs of breakwaters, seawalls and groins from the end of the transition phase.

2) That during the lifetime of the County Development Plan a medium to long-term strategic plan be drawn up without any delay, to preserve and protect the Murrough as a public amenity and wildlife habitat, and to halt the problem of coastal erosion.

3) That Wicklow County Council, in conjunction with the OPW which has responsibility for the coastal protection, apply for funding to the EU Solidarity Fund (EUSF) of which Ireland is to receive almost €705million between the years 2014 – 2020.

4) That the designation of a "candidate" SAAO be applied to the stretch of coastline extending from Kilcoole to Wicklow Head in the 2016-2022 County Development Plan.

5) To include a loop walk from Broadlough to the coastline and back along the Murrough including a management plan and signage.

6) That the Cliff walk between the Glen Turn and Bride's Head walk is reinstated to include new access steps from the beach to the existing right of way.

Name: Kathleen Stakie

Address: 19 Kentinstown  
Co Wicklow

29/1/16.

County Development Plan ,  
Planning Department,  
Wicklow County Council,  
County Buildings,  
Wicklow

17386

328

Dear Sir,

I wish to submit the following letter for inclusion in the County Development Plan 2016 - 2020:

Re: The Murrough - Coastal area from Wicklow Town to Kilcoole, to include Broadlough.

1) That access to the start of the Murrough be repaired to an acceptable level using the funds recently made available for such purpose. This to include a transition phase from the additional rock armour to offer immediate protection to the most vulnerable part of the Murrough and to include a design that would exclude rock revetment for any further coastal protection required.

2) That a medium to long-term strategic plan be drawn up without any delay, to preserve and protect the Murrough as a public amenity and wildlife habitat, and to halt the problem of coastal erosion.

3) That Wicklow County Council in conjunction to the OPW who have responsibility for the coastal protection apply for funding to the EU Solidarity Fund (EUSF) of which Ireland between the years 2014-2020 is to receive almost €705million.

4) That the designation of a "candidate" SAAO be applied to the stretch of coastline extending from Greystones to Wicklow Head in the 2016-2020 County Development Plan.

5) To include a loop walk from Broadlough to the coastline and back along the Murrough including a management plan and signage.

6) That the Cliff walk between the Glen Turn and Bride's Head walk is reinstated to include new access steps from the beach to the existing right of way.

Name

John Stradman

Address

Dorey

Wexford

County Development Plan ,  
Planning Department,  
Wicklow County Council,  
County Buildings,  
Wicklow

F 389

Dear Sir/Madam,

I wish to submit the following letter for inclusion in the County Development Plan 2016 - 2022:

Re: The Murrough – Coastal area from Wicklow Town to Kilcoole, to include Broadlough.

1) That access to the start of the Murrough be repaired and reinstated to an acceptable level using the funds recently made available for such purpose. This to include a transition phase from the additional rock armour to offer immediate protection to the most vulnerable part of the Murrough and to include a design that would exclude rock revetment for any further coastal protection required but include designs of breakwaters, seawalls and groins from the end of the transition phase.

2) That during the lifetime of the County Development Plan a medium to long-term strategic plan be drawn up without any delay, to preserve and protect the Murrough as a public amenity and wildlife habitat, and to halt the problem of coastal erosion.

3) That Wicklow County Council in conjunction with the OPW, who have responsibility for the coastal protection, apply for funding to the EU Solidarity Fund (EUSF) of which Ireland, is to receive almost €705million between the years 2014 – 2020.

4) That the designation of a "candidate" SAAO be applied to the stretch of coastline extending from Kilcoole to Wicklow Head in the 2016-2022 County Development Plan.

5) To include a loop walk from Broadlough to the coastline and back along the Murrough including a management plan and signage.

6) That the Cliff walk between the Glen Turn and Bride's Head walk is reinstated to include new access steps from the beach to the existing right of way.

Name: Camilla Streff

Address: Luxembourg



County Development Plan ,  
Planning Department,  
Wicklow County Council,  
County Buildings,  
Wicklow

F 388

Dear Sir/Madam,

I wish to submit the following letter for inclusion in the County Development Plan 2016 - 2022:

Re: The Murrough – Coastal area from Wicklow Town to Kilcoole, to include Broadlough.

- 1) That access to the start of the Murrough be repaired and reinstated to an acceptable level using the funds recently made available for such purpose. This to include a transition phase from the additional rock armour to offer immediate protection to the most vulnerable part of the Murrough and to include a design that would exclude rock revetment for any further coastal protection required but include designs of breakwaters, seawalls and groins from the end of the transition phase.
- 2) That during the lifetime of the County Development Plan a medium to long-term strategic plan be drawn up without any delay, to preserve and protect the Murrough as a public amenity and wildlife habitat, and to halt the problem of coastal erosion.
- 3) That Wicklow County Council in conjunction with the OPW, who have responsibility for the coastal protection, apply for funding to the EU Solidarity Fund (EUSF) of which Ireland, is to receive almost €705million between the years 2014 – 2020.
- 4) That the designation of a "candidate" SAAO be applied to the stretch of coastline extending from Kilcoole to Wicklow Head in the 2016-2022 County Development Plan.
- 5) To include a loop walk from Broadlough to the coastline and back along the Murrough including a management plan and signage.
- 6) That the Cliff walk between the Glen Turn and Bride's Head walk is reinstated to include new access steps from the beach to the existing right of way.

Name:

Rita Swan

Address:

8 Kilmartin Hill  
Wicklow

County Development Plan ,  
Planning Department,  
Wicklow County Council,  
County Buildings,  
Wicklow

F 389

Dear Sir/Madam,

I wish to submit the following letter for inclusion in the County Development Plan 2016 - 2022:

Re: The Murrough – Coastal area from Wicklow Town to Kilcoole, to include Broadlough.

1) That access to the start of the Murrough be repaired and reinstated to an acceptable level using the funds recently made available for such purpose. This to include a transition phase from the additional rock armour to offer immediate protection to the most vulnerable part of the Murrough and to include a design that would exclude rock revetment for any further coastal protection required but include designs of breakwaters, seawalls and groins from the end of the transition phase.

2) That during the lifetime of the County Development Plan a medium to long-term strategic plan be drawn up without any delay, to preserve and protect the Murrough as a public amenity and wildlife habitat, and to halt the problem of coastal erosion.

3) That Wicklow County Council in conjunction with the OPW, who have responsibility for the coastal protection, apply for funding to the EU Solidarity Fund (EUSF) of which Ireland, is to receive almost €705million between the years 2014 – 2020.

4) That the designation of a "candidate" SAAO be applied to the stretch of coastline extending from Kilcoole to Wicklow Head in the 2016-2022 County Development Plan.

5) To include a loop walk from Broadlough to the coastline and back along the Murrough including a management plan and signage.

6) That the Cliff walk between the Glen Turn and Bride's Head walk is reinstated to include new access steps from the beach to the existing right of way.

Name: Simon Swan

Address: SKRUGHAMORE, CO. ARY, ANOCA, CO. WICKLOW

Date: 30/01/16

County Development Plan,  
Planning Department,  
Wicklow County Council,  
County Buildings,  
Wicklow

F 390

Dear Sir/Madam,

I wish to submit the following letter for inclusion in the County Development Plan 2016 - 2022:

Re: The Murrough - Coastal area from Wicklow Town to Kilcoole, to include Broadlough.

1) That access to the start of the Murrough be repaired and reinstated to an acceptable level using the funds recently made available for such purpose. This to include a transition phase at the end of the additional rock armour to offer immediate protection to the most vulnerable part of the Murrough and to include a design that would exclude rock revetment for any further coastal protection required but include designs of breakwaters, seawalls and groins from the end of the transition phase.

2) That during the lifetime of the County Development Plan a medium to long-term strategic plan be drawn up without any delay, to preserve and protect the Murrough as a public amenity and wildlife habitat, and to halt the problem of coastal erosion.

3) That Wicklow County Council, in conjunction with the OPW which has responsibility for the coastal protection, apply for funding to the EU Solidarity Fund (EUSF) of which Ireland is to receive almost €705million between the years 2014 - 2020.

4) That the designation of a "candidate" SAAO be applied to the stretch of coastline extending from Kilcoole to Wicklow Head in the 2016-2022 County Development Plan.

5) To include a loop walk from Broadlough to the coastline and back along the Murrough including a management plan and signage.

6) That the Cliff walk between the Glen Turn and Bride's Head walk is reinstated to include new access steps from the beach to the existing right of way.

Name: Gwen Trevan

Sven  
Sven Trevan

Address: 19 St. Patrick's Rd.

Wicklow Town

County Development Plan ,  
Planning Department,  
Wicklow County Council,  
County Buildings,  
Wicklow

F 391

Dear Sir/Madam,

I wish to submit the following letter for inclusion in the County Development Plan 2016 - 2022:

Re: The Murrough – Coastal area from Wicklow Town to Kilcoole, to include Broadlough.

1) That access to the start of the Murrough be repaired and reinstated to an acceptable level using the funds recently made available for such purpose. This to include a transition phase from the additional rock armour to offer immediate protection to the most vulnerable part of the Murrough and to include a design that would exclude rock revetment for any further coastal protection required but include designs of breakwaters, seawalls and groins from the end of the transition phase.

2) That during the lifetime of the County Development Plan a medium to long-term strategic plan be drawn up without any delay, to preserve and protect the Murrough as a public amenity and wildlife habitat, and to halt the problem of coastal erosion.

3) That Wicklow County Council in conjunction with the OPW, who have responsibility for the coastal protection, apply for funding to the EU Solidarity Fund (EUSF) of which Ireland, is to receive almost €705million between the years 2014 – 2020.

4) That the designation of a "candidate" SAAO be applied to the stretch of coastline extending from Kilcoole to Wicklow Head in the 2016-2022 County Development Plan.

5) To include a loop walk from Broadlough to the coastline and back along the Murrough including a management plan and signage.

6) That the Cliff walk between the Glen Turn and Bride's Head walk is reinstated to include new access steps from the beach to the existing right of way.

Name: Geary T

Address: Dunsw Rd Wicklow

Date: 30/01/16

County Development Plan ,  
Planning Department,  
Wicklow County Council,  
County Buildings,  
Wicklow

F 392

Dear Sir/Madam,

I wish to submit the following letter for inclusion in the County Development Plan 2016 - 2022:

Re: The Murrough – Coastal area from Wicklow Town to Kilcoole, to include Broadlough.

- 1) That access to the start of the Murrough be repaired and reinstated to an acceptable level using the funds recently made available for such purpose. This to include a transition phase from the additional rock armour to offer immediate protection to the most vulnerable part of the Murrough and to include a design that would exclude rock revetment for any further coastal protection required but include designs of breakwaters, seawalls and groins from the end of the transition phase.
- 2) That during the lifetime of the County Development Plan a medium to long-term strategic plan be drawn up without any delay, to preserve and protect the Murrough as a public amenity and wildlife habitat, and to halt the problem of coastal erosion.
- 3) That Wicklow County Council in conjunction with the OPW, who have responsibility for the coastal protection, apply for funding to the EU Solidarity Fund (EUSF) of which Ireland, is to receive almost €705million between the years 2014 – 2020.
- 4) That the designation of a "candidate" SAAO be applied to the stretch of coastline extending from Kilcoole to Wicklow Head in the 2016-2022 County Development Plan.
- 5) To include a loop walk from Broadlough to the coastline and back along the Murrough including a management plan and signage.
- 6) That the Cliff walk between the Glen Turn and Bride's Head walk is reinstated to include new access steps from the beach to the existing right of way.

Name: Collette Thaxton

Address: 3 Greenhill Close  
Wicklow.

Date: 30/1/16

County Development Plan,  
Planning Department,  
Wicklow County Council,  
County Buildings,  
Wicklow

F 393

~~228~~

Dear Sir/Madam,

I wish to submit the following letter for inclusion in the County Development Plan 2016 - 2022:

Re: The Murrough - Coastal area from Wicklow Town to Kilcoole, to include Broadlough.

1) That access to the start of the Murrough be repaired and reinstated to an acceptable level using the funds recently made available for such purpose. This to include a transition phase at the end of the additional rock armour to offer immediate protection to the most vulnerable part of the Murrough and to include a design that would exclude rock revetment for any further coastal protection required but include designs of breakwaters, seawalls and groins from the end of the transition phase.

2) That during the lifetime of the County Development Plan a medium to long-term strategic plan be drawn up without any delay, to preserve and protect the Murrough as a public amenity and wildlife habitat, and to halt the problem of coastal erosion.

3) That Wicklow County Council, in conjunction with the OPW which has responsibility for the coastal protection, apply for funding to the EU Solidarity Fund (EUSF) of which Ireland is to receive almost €705million between the years 2014 - 2020.

4) That the designation of a "candidate" SAAO be applied to the stretch of coastline extending from Kilcoole to Wicklow Head in the 2016-2022 County Development Plan.

5) To include a loop walk from Broadlough to the coastline and back along the Murrough including a management plan and signage.

6) That the Cliff walk between the Glen Turn and Bride's Head walk is reinstated to include new access steps from the beach to the existing right of way.

Name:

Address:

Carnd Tiergan  
Dunaburk Rd.  
Wicklow  
29.1.2016

County Development Plan ,  
Planning Department,  
Wicklow County Council,  
County Buildings,  
Wicklow

F 394



Dear Sir/Madam,

I wish to submit the following letter for inclusion in the County Development Plan 2016 - 2022:

Re: The Murrough - Coastal area from Wicklow Town to Kilcoole, to include Broadlough.

- 1) That access to the start of the Murrough be repaired and reinstated to an acceptable level using the funds recently made available for such purpose. This to include a transition phase at the end of the additional rock armour to offer immediate protection to the most vulnerable part of the Murrough and to include a design that would exclude rock revetment for any further coastal protection required but include designs of breakwaters, seawalls and groins from the end of the transition phase.
- 2) That during the lifetime of the County Development Plan a medium to long-term strategic plan be drawn up without any delay, to preserve and protect the Murrough as a public amenity and wildlife habitat, and to halt the problem of coastal erosion.
- 3) That Wicklow County Council, in conjunction with the OPW which has responsibility for the coastal protection, apply for funding to the EU Solidarity Fund (EUSF) of which Ireland is to receive almost €705million between the years 2014 - 2020.
- 4) That the designation of a "candidate" SAAO be applied to the stretch of coastline extending from Kilcoole to Wicklow Head in the 2016-2022 County Development Plan.
- 5) To include a loop walk from Broadlough to the coastline and back along the Murrough including a management plan and signage.
- 6) That the Cliff walk between the Glen Turn and Bride's Head walk is reinstated to include new access steps from the beach to the existing right of way.

Name: Mary Toher

Address: 10 Grangeleg

Ashford  
Co Wicklow

P 395

County Development Plan ,  
Planning Department,  
Wicklow County Council,  
County Buildings,  
Wicklow

Dear Sir/Madam,

I wish to submit the following letter for inclusion in the County Development Plan 2016 - 2022:

Re: The Murrough – Coastal area from Wicklow Town to Kilcoole, to include Broadlough.

1) That access to the start of the Murrough be repaired and reinstated to an acceptable level using the funds recently made available for such purpose. This to include a transition phase from the additional rock armour to offer immediate protection to the most vulnerable part of the Murrough and to include a design that would exclude rock revetment for any further coastal protection required but include designs of breakwaters, seawalls and groins from the end of the transition phase.

2) That during the lifetime of the County Development Plan a medium to long-term strategic plan be drawn up without any delay, to preserve and protect the Murrough as a public amenity and wildlife habitat, and to halt the problem of coastal erosion.

3) That Wicklow County Council in conjunction with the OPW, who have responsibility for the coastal protection, apply for funding to the EU Solidarity Fund (EUSF) of which Ireland, is to receive almost €705million between the years 2014 – 2020.

4) That the designation of a "candidate" SAAO be applied to the stretch of coastline extending from Kilcoole to Wicklow Head in the 2016-2022 County Development Plan.

5) To include a loop walk from Broadlough to the coastline and back along the Murrough including a management plan and signage.

6) That the Cliff walk between the Glen Turn and Bride's Head walk is reinstated to include new access steps from the beach to the existing right of way.

Name: Mai Tsan

Address: Marlton Demosno Wicklow Town



F 396

County Development Plan ,  
Planning Department,  
Wicklow County Council,  
County Buildings,  
Wicklow

Dear Sir/Madam,

I wish to submit the following letter for inclusion in the County Development Plan 2016 - 2022:

Re: The Murrough – Coastal area from Wicklow Town to Kilcoole, to include Broadlough.

1) That access to the start of the Murrough be repaired and reinstated to an acceptable level using the funds recently made available for such purpose. This to include a transition phase from the additional rock armour to offer immediate protection to the most vulnerable part of the Murrough and to include a design that would exclude rock revetment for any further coastal protection required but include designs of breakwaters, seawalls and groins from the end of the transition phase.

2) That during the lifetime of the County Development Plan a medium to long-term strategic plan be drawn up without any delay, to preserve and protect the Murrough as a public amenity and wildlife habitat, and to halt the problem of coastal erosion.

3) That Wicklow County Council in conjunction with the OPW, who have responsibility for the coastal protection, apply for funding to the EU Solidarity Fund (EUSF) of which Ireland, is to receive almost €705million between the years 2014 – 2020.

4) That the designation of a "candidate" SAAO be applied to the stretch of coastline extending from Kilcoole to Wicklow Head in the 2016-2022 County Development Plan.

5) To include a loop walk from Broadlough to the coastline and back along the Murrough including a management plan and signage.

6) That the Cliff walk between the Glen Turn and Bride's Head walk is reinstated to include new access steps from the beach to the existing right of way.

Name: Paul Tsan

Address: Newtownmount Kennedy Wicklow

County Development Plan,  
Planning Department,  
Wicklow County Council,  
County Buildings,  
Wicklow

7397

Dear Sir,

I wish to submit the following letter for inclusion in the County Development Plan 2016 - 2020:

Re: The Murrough - Coastal area from Wicklow Town to Kilcoole, to include Broadlough.

- 1) That access to the start of the Murrough be repaired to an acceptable level using the funds recently made available for such purpose. This to include a transition phase from the additional rock armour to offer immediate protection to the most vulnerable part of the Murrough and to include a design that would exclude rock revetment for any further coastal protection required.
- 2) That a medium to long-term strategic plan be drawn up without any delay, to preserve and protect the Murrough as a public amenity and wildlife habitat, and to halt the problem of coastal erosion.
- 3) That Wicklow County Council in conjunction to the OPW who have responsibility for the coastal protection apply for funding to the EU Solidarity Fund (EUSF) of which Ireland between the years 2014-2020 is to receive almost €705million.
- 4) That the designation of a "candidate" SAAO be applied to the stretch of coastline extending from Greystones to Wicklow Head in the 2016-2020 County Development Plan.
- 5) To include a loop walk from Broadlough to the coastline and back along the Murrough including a management plan and signage.
- 6) That the Cliff walk between the Glen Turn and Bride's Head walk is reinstated to include new access steps from the beach to the existing right of way.

Name:

Michael Venn

Address:

Ballymoreeshor  
County Kildare

Michael Venn

F 398

County Development Plan ,  
Planning Department,  
Wicklow County Council,  
County Buildings,  
Wicklow

Dear Sir/Madam,

I wish to submit the following letter for inclusion in the County Development Plan 2016 - 2022:

Re: The Murrough – Coastal area from Wicklow Town to Kilcoole, to include Broadlough.

1) That access to the start of the Murrough be repaired and reinstated to an acceptable level using the funds recently made available for such purpose. This to include a transition phase from the additional rock armour to offer immediate protection to the most vulnerable part of the Murrough and to include a design that would exclude rock revetment for any further coastal protection required but include designs of breakwaters, seawalls and groins from the end of the transition phase.

2) That during the lifetime of the County Development Plan a medium to long-term strategic plan be drawn up without any delay, to preserve and protect the Murrough as a public amenity and wildlife habitat, and to halt the problem of coastal erosion.

3) That Wicklow County Council in conjunction with the OPW, who have responsibility for the coastal protection, apply for funding to the EU Solidarity Fund (EUSF) of which Ireland, is to receive almost €705million between the years 2014 – 2020.

4) That the designation of a "candidate" SAAO be applied to the stretch of coastline extending from Kilcoole to Wicklow Head in the 2016-2022 County Development Plan.

5) To include a loop walk from Broadlough to the coastline and back along the Murrough including a management plan and signage.

6) That the Cliff walk between the Glen Turn and Bride's Head walk is reinstated to include new access steps from the beach to the existing right of way.

Name: Martin Nichols

Address: Ashdown Rd.

Wicklow

Date: 30-1-16

County Development Plan ,  
Planning Department,  
Wicklow County Council,  
County Buildings,  
Wicklow

F 399

Dear Sir,

I wish to submit the following letter for inclusion in the County Development Plan 2016 - 2020:

Re: The Murrough - Coastal area from Wicklow Town to Kilcoole, to include Broadlough.

- 1) That access to the start of the Murrough be repaired to an acceptable level using the funds recently made available for such purpose. This to include a transition phase from the additional rock armour to offer immediate protection to the most vulnerable part of the Murrough and to include a design that would exclude rock revetment for any further coastal protection required.
- 2) That a medium to long-term strategic plan be drawn up without any delay, to preserve and protect the Murrough as a public amenity and wildlife habitat, and to halt the problem of coastal erosion.
- 3) That Wicklow County Council in conjunction to the OPW who have responsibility for the coastal protection apply for funding to the EU Solidarity Fund (EUSF) of which Ireland between the years 2014-2020 is to receive almost €705million.
- 4) That the designation of a "candidate" SAAO be applied to the stretch of coastline extending from Greystones to Wicklow Head in the 2016-2020 County Development Plan.
- 5) To include a loop walk from Broadlough to the coastline and back along the Murrough including a management plan and signage.
- 6) That the Cliff walk between the Glen Turn and Bride's Head walk is reinstated to include new access steps from the beach to the existing right of way.

Name:

Elaine Vickers

Address:

Liverpool

England

County Development Plan ,  
Planning Department,  
Wicklow County Council,  
County Buildings,  
Wicklow

F400

804

Dear Sir/Madam,

I wish to submit the following letter for inclusion in the County Development Plan 2016 - 2022:

Re: The Murrough – Coastal area from Wicklow Town to Kilcoole, to include Broadlough.

1) That access to the start of the Murrough be repaired and reinstated to an acceptable level using the funds recently made available for such purpose. This to include a transition phase at the end of the additional rock armour to offer immediate protection to the most vulnerable part of the Murrough and to include a design that would exclude rock revetment for any further coastal protection required but include designs of breakwaters, seawalls and groins from the end of the transition phase.

2) That during the lifetime of the County Development Plan a medium to long-term strategic plan be drawn up without any delay, to preserve and protect the Murrough as a public amenity and wildlife habitat, and to halt the problem of coastal erosion.

3) That Wicklow County Council, in conjunction with the OPW which has responsibility for the coastal protection, apply for funding to the EU Solidarity Fund (EUSF) of which Ireland is to receive almost €705million between the years 2014 – 2020.

4) That the designation of a "candidate" SAAO be applied to the stretch of coastline extending from Kilcoole to Wicklow Head in the 2016-2022 County Development Plan.

5) To include a loop walk from Broadlough to the coastline and back along the Murrough including a management plan and signage.

6) That the Cliff walk between the Glen Turn and Bride's Head walk is reinstated to include new access steps from the beach to the existing right of way.

Name:

Maese Vickers

Address:

19 Glenvale

Dunbar

Wicklow

29-1-16

County Development Plan,  
Planning Department,  
Wicklow County Council,  
County Buildings,  
Wicklow

F401

~~585~~

Dear Sir/Madam,

I wish to submit the following letter for inclusion in the County Development Plan 2016 - 2022:

Re: The Murrough - Coastal area from Wicklow Town to Kilcoole, to include Broadlough.

1) That access to the start of the Murrough be repaired and reinstated to an acceptable level using the funds recently made available for such purpose. This to include a transition phase at the end of the additional rock armour to offer immediate protection to the most vulnerable part of the Murrough and to include a design that would exclude rock revetment for any further coastal protection required but include designs of breakwaters, seawalls and groins from the end of the transition phase.

2) That during the lifetime of the County Development Plan a medium to long-term strategic plan be drawn up without any delay, to preserve and protect the Murrough as a public amenity and wildlife habitat, and to halt the problem of coastal erosion.

3) That Wicklow County Council, in conjunction with the OPW which has responsibility for the coastal protection, apply for funding to the EU Solidarity Fund (EUSF) of which Ireland is to receive almost €705million between the years 2014 - 2020.

4) That the designation of a "candidate" SAAO be applied to the stretch of coastline extending from Kilcoole to Wicklow Head in the 2016-2022 County Development Plan.

5) To include a loop walk from Broadlough to the coastline and back along the Murrough including a management plan and signage.

6) That the Cliff walk between the Glen Turn and Bride's Head walk is reinstated to include new access steps from the beach to the existing right of way.

Name: Anil Vickers

Address: 4 Castle Ave.,

Wicklow.

29.01.16.

F402

County Development Plan ,  
Planning Department,  
Wicklow County Council,  
County Buildings,  
Wicklow

24

Dear Sir/Madam,

I wish to submit the following letter for inclusion in the County Development Plan 2016 - 2022:

Re: The Murrough – Coastal area from Wicklow Town to Kilcoole, to include Broadlough.

- 1) That access to the start of the Murrough be repaired and reinstated to an acceptable level using the funds recently made available for such purpose. This to include a transition phase from the additional rock armour to offer immediate protection to the most vulnerable part of the Murrough and to include a design that would exclude rock revetment for any further coastal protection required but include designs of breakwaters, seawalls and groins from the end of the transition phase.
- 2) That during the lifetime of the County Development Plan a medium to long-term strategic plan be drawn up without any delay, to preserve and protect the Murrough as a public amenity and wildlife habitat, and to halt the problem of coastal erosion.
- 3) That Wicklow County Council in conjunction with the OPW, who have responsibility for the coastal protection, apply for funding to the EU Solidarity Fund (EUSF) of which Ireland, is to receive almost €705million between the years 2014 – 2020.
- 4) That the designation of a "candidate" SAAO be applied to the stretch of coastline extending from Kilcoole to Wicklow Head in the 2016-2022 County Development Plan.
- 5) To include a loop walk from Broadlough to the coastline and back along the Murrough including a management plan and signage.
- 6) That the Cliff walk between the Glen Turn and Bride's Head walk is reinstated to include new access steps from the beach to the existing right of way.

Name: James Fisher

Address: 4 Castle Avenue Wicklow Town

P403

County Development Plan ,  
Planning Department,  
Wicklow County Council,  
County Buildings,  
Wicklow

28 JAN 2016

Dear Sir/Madam,

I wish to submit the following letter for inclusion in the County Development Plan 2016 - 2022:

Re: The Murrough – Coastal area from Wicklow Town to Kilcoole, to include Broadlough.

1) That access to the start of the Murrough be repaired and reinstated to an acceptable level using the funds recently made available for such purpose. This to include a transition phase from the additional rock armour to offer immediate protection to the most vulnerable part of the Murrough and to include a design that would exclude rock revetment for any further coastal protection required but include designs of breakwaters, seawalls and groins from the end of the transition phase.

2) That during the lifetime of the County Development Plan a medium to long-term strategic plan be drawn up without any delay, to preserve and protect the Murrough as a public amenity and wildlife habitat, and to halt the problem of coastal erosion.

3) That Wicklow County Council in conjunction with the OPW, who have responsibility for the coastal protection, apply for funding to the EU Solidarity Fund (EUSF) of which Ireland, is to receive almost €705million between the years 2014 – 2020.

4) That the designation of a "candidate" SAAO be applied to the stretch of coastline extending from Kilcoole to Wicklow Head in the 2016-2022 County Development Plan.

5) To include a loop walk from Broadlough to the coastline and back along the Murrough including a management plan and signage.

6) That the Cliff walk between the Glen Turn and Bride's Head walk is reinstated to include new access steps from the beach to the existing right of way.

Name:

John O'Brien

Address:

17 St Lawrence Road

Wicklow

ESM  
Wicklow



F404

County Development Plan,  
Planning Department,  
Wicklow County Council,  
County Buildings,  
Wicklow



Dear Sir,

I wish to submit the following letter for inclusion in the County Development Plan 2016 - 2020:

Re: The Murrough - Coastal area from Wicklow Town to Kilcoole, to include Broadlough.

- 1) That access to the start of the Murrough be repaired to an acceptable level using the funds recently made available for such purpose. This to include a transition phase from the additional rock armour to offer immediate protection to the most vulnerable part of the Murrough and to include a design that would exclude rock revetment for any further coastal protection required.
- 2) That a medium to long-term strategic plan be drawn up without any delay, to preserve and protect the Murrough as a public amenity and wildlife habitat, and to halt the problem of coastal erosion.
- 3) That Wicklow County Council in conjunction to the OPW who have responsibility for the coastal protection apply for funding to the EU Solidarity Fund (EUSF) of which Ireland between the years 2014-2020 is to receive almost €705million.
- 4) That the designation of a "candidate" SAAO be applied to the stretch of coastline extending from Greystones to Wicklow Head in the 2016-2020 County Development Plan.
- 5) To include a loop walk from Broadlough to the coastline and back along the Murrough including a management plan and signage.
- 6) That the Cliff walk between the Glen Turn and Bride's Head walk is reinstated to include new access steps from the beach to the existing right of way.

Name: Betty Vickers

Address: Brooklyn

New York

County Development Plan,  
Planning Department,  
Wicklow County Council,  
County Buildings,  
Wicklow

F405

19 JAN 2016

Dear Sir,

I wish to submit the following letter for inclusion in the County Development Plan 2016 - 2020:

Re: The Murrough - Coastal area from Wicklow Town to Kilcoole, to include Broadlough.

- 1) That access to the start of the Murrough be repaired to an acceptable level using the funds recently made available for such purpose. This to include a transition phase from the additional rock armour to offer immediate protection to the most vulnerable part of the Murrough and to include a design that would exclude rock revetment for any further coastal protection required.
- 2) That a medium to long-term strategic plan be drawn up without any delay, to preserve and protect the Murrough as a public amenity and wildlife habitat, and to halt the problem of coastal erosion.
- 3) That Wicklow County Council in conjunction to the OPW who have responsibility for the coastal protection apply for funding to the EU Solidarity Fund (EUSF) of which Ireland between the years 2014-2020 is to receive almost €705million.
- 4) That the designation of a "candidate" SAAO be applied to the stretch of coastline extending from Greystones to Wicklow Head in the 2016-2020 County Development Plan.
- 5) To include a loop walk from Broadlough to the coastline and back along the Murrough including a management plan and signage.
- 6) That the Cliff walk between the Glen Turn and Bride's Head walk is reinstated to include new access steps from the beach to the existing right of way.

Name: Carol Warden

Address: 2 Avonkey Drive

Fricks Hill

Wicklow

County Development Plan ,  
Planning Department,  
Wicklow County Council,  
County Buildings,  
Wicklow

F406

Dear Sir/Madam,

I wish to submit the following letter for inclusion in the County Development Plan 2016 - 2022:

Re: The Murrough – Coastal area from Wicklow Town to Kilcoole, to include Broadlough.

1) That access to the start of the Murrough be repaired and reinstated to an acceptable level using the funds recently made available for such purpose. This to include a transition phase from the additional rock armour to offer immediate protection to the most vulnerable part of the Murrough and to include a design that would exclude rock revetment for any further coastal protection required but include designs of breakwaters, seawalls and groins from the end of the transition phase.

2) That during the lifetime of the County Development Plan a medium to long-term strategic plan be drawn up without any delay, to preserve and protect the Murrough as a public amenity and wildlife habitat, and to halt the problem of coastal erosion.

3) That Wicklow County Council in conjunction with the OPW, who have responsibility for the coastal protection, apply for funding to the EU Solidarity Fund (EUSF) of which Ireland, is to receive almost €705million between the years 2014 – 2020.

4) That the designation of a "candidate" SAAO be applied to the stretch of coastline extending from Kilcoole to Wicklow Head in the 2016-2022 County Development Plan.

5) To include a loop walk from Broadlough to the coastline and back along the Murrough including a management plan and signage.

6) That the Cliff walk between the Glen Turn and Bride's Head walk is reinstated to include new access steps from the beach to the existing right of way.

Name:

Sean Walste

Address:

Ballinaclesh

Rathdrum

Date:

30/1/16

County Development Plan ,  
Planning Department,  
Wicklow County Council,  
County Buildings,  
Wicklow

F407

Dear Sir/Madam,

I wish to submit the following letter for inclusion in the County Development Plan 2016 - 2022:

Re: The Murrough – Coastal area from Wicklow Town to Kilcoole, to include Broadlough.

1) That access to the start of the Murrough be repaired and reinstated to an acceptable level using the funds recently made available for such purpose. This to include a transition phase from the additional rock armour to offer immediate protection to the most vulnerable part of the Murrough and to include a design that would exclude rock revetment for any further coastal protection required but include designs of breakwaters, seawalls and groins from the end of the transition phase.

2) That during the lifetime of the County Development Plan a medium to long-term strategic plan be drawn up without any delay, to preserve and protect the Murrough as a public amenity and wildlife habitat, and to halt the problem of coastal erosion.

3) That Wicklow County Council in conjunction with the OPW, who have responsibility for the coastal protection, apply for funding to the EU Solidarity Fund (EUSF) of which Ireland, is to receive almost €705million between the years 2014 – 2020.

4) That the designation of a "candidate" SAAO be applied to the stretch of coastline extending from Kilcoole to Wicklow Head in the 2016-2022 County Development Plan.

5) To include a loop walk from Broadlough to the coastline and back along the Murrough including a management plan and signage.

6) That the Cliff walk between the Glen Turn and Bride's Head walk is reinstated to include new access steps from the beach to the existing right of way.

Name: M. Walsh

Address: Balleracash

Rathdune Co. Wicklow

Date: 30/1/2016

F408

County Development Plan,  
Planning Department,  
Wicklow County Council,  
County Buildings,  
Wicklow

Dear Sir,

I wish to submit the following letter for inclusion in the County Development Plan 2016 - 2020:

Re: The Murrough - Coastal area from Wicklow Town to Kilcoole, to include Broadlough.

1) That access to the start of the Murrough be repaired to an acceptable level using the funds recently made available for such purpose. This to include a transition phase from the additional rock armour to offer immediate protection to the most vulnerable part of the Murrough and to include a design that would exclude rock revetment for any further coastal protection required.

2) That a medium to long-term strategic plan be drawn up without any delay, to preserve and protect the Murrough as a public amenity and wildlife habitat, and to halt the problem of coastal erosion.

3) That Wicklow County Council in conjunction to the OPW who have responsibility for the coastal protection apply for funding to the EU Solidarity Fund (EUSF) of which Ireland between the years 2014-2020 is to receive almost €705million.

4) That the designation of a "candidate" SAAO be applied to the stretch of coastline extending from Greystones to Wicklow Head in the 2016-2020 County Development Plan.

5) To include a loop walk from Broadlough to the coastline and back along the Murrough including a management plan and signage.

6) That the Cliff walk between the Glen Turn and Bride's Head walk is reinstated to include new access steps from the beach to the existing right of way.

Name: Heather Walsh

Address: 96 Main Street

Corey  
Co. Wick

County Development Plan,  
Planning Department,  
Wicklow County Council,  
County Buildings,  
Wicklow

F409

Dear Sir,

I wish to submit the following letter for inclusion in the County Development Plan 2016 - 2020:

Re: The Murrough - Coastal area from Wicklow Town to Kilcoole, to include Broadlough.

- 1) That access to the start of the Murrough be repaired to an acceptable level using the funds recently made available for such purpose. This to include a transition phase from the additional rock armour to offer immediate protection to the most vulnerable part of the Murrough and to include a design that would exclude rock revetment for any further coastal protection required.
- 2) That a medium to long-term strategic plan be drawn up without any delay, to preserve and protect the Murrough as a public amenity and wildlife habitat, and to halt the problem of coastal erosion.
- 3) That Wicklow County Council in conjunction to the OPW who have responsibility for the coastal protection apply for funding to the EU Solidarity Fund (EUSF) of which Ireland between the years 2014-2020 is to receive almost €705million.
- 4) That the designation of a "candidate" SAAO be applied to the stretch of coastline extending from Greystones to Wicklow Head in the 2016-2020 County Development Plan.
- 5) To include a loop walk from Broadlough to the coastline and back along the Murrough including a management plan and signage.
- 6) That the Cliff walk between the Glen Turn and Bride's Head walk is reinstated to include new access steps from the beach to the existing right of way.

Name: John Walsh

Address: 96 Main Street

Gorey

County Wick

County Development Plan,  
Planning Department,  
Wicklow County Council,  
County Buildings,  
Wicklow

F410

6104

Dear Sir/Madam,

I wish to submit the following letter for inclusion in the County Development Plan 2016 - 2022:

Re: The Murrough -- Coastal area from Wicklow Town to Kilcoole, to include Broadlough.

1) That access to the start of the Murrough be repaired and reinstated to an acceptable level using the funds recently made available for such purpose. This to include a transition phase at the end of the additional rock armour to offer immediate protection to the most vulnerable part of the Murrough and to include a design that would exclude rock revetment for any further coastal protection required but include designs of breakwaters, seawalls and groins from the end of the transition phase.

2) That during the lifetime of the County Development Plan a medium to long-term strategic plan be drawn up without any delay, to preserve and protect the Murrough as a public amenity and wildlife habitat, and to halt the problem of coastal erosion.

3) That Wicklow County Council, in conjunction with the OPW which has responsibility for the coastal protection, apply for funding to the EU Solidarity Fund (EUSF) of which Ireland is to receive almost €705million between the years 2014 - 2020.

4) That the designation of a "candidate" SAAO be applied to the stretch of coastline extending from Kilcoole to Wicklow Head in the 2016-2022 County Development Plan.

5) To include a loop walk from Broadlough to the coastline and back along the Murrough including a management plan and signage.

6) That the Cliff walk between the Glen Turn and Bride's Head walk is reinstated to include new access steps from the beach to the existing right of way.

Name: John Walsh

Address: Port View

8 Greenhill Heights

Wicklow.

29/1/16

County Development Plan ,  
Planning Department,  
Wicklow County Council,  
County Buildings,  
Wicklow

F 411

Dear Sir/Madam,

I wish to submit the following letter for inclusion in the County Development Plan 2016 - 2022:

Re: The Murrough – Coastal area from Wicklow Town to Kilcoole, to include Broadlough.

1) That access to the start of the Murrough be repaired and reinstated to an acceptable level using the funds recently made available for such purpose. This to include a transition phase from the additional rock armour to offer immediate protection to the most vulnerable part of the Murrough and to include a design that would exclude rock revetment for any further coastal protection required but include designs of breakwaters, seawalls and groins from the end of the transition phase.

2) That during the lifetime of the County Development Plan a medium to long-term strategic plan be drawn up without any delay, to preserve and protect the Murrough as a public amenity and wildlife habitat, and to halt the problem of coastal erosion.

3) That Wicklow County Council in conjunction with the OPW, who have responsibility for the coastal protection, apply for funding to the EU Solidarity Fund (EUSF) of which Ireland, is to receive almost €705million between the years 2014 – 2020.

4) That the designation of a "candidate" SAAO be applied to the stretch of coastline extending from Kilcoole to Wicklow Head in the 2016-2022 County Development Plan.

5) To include a loop walk from Broadlough to the coastline and back along the Murrough including a management plan and signage.

6) That the Cliff walk between the Glen Turn and Bride's Head walk is reinstated to include new access steps from the beach to the existing right of way.

Name: Beatrice Watters

Address: 20 Churchgate Station Rd  
Wicklow

Date: 30-1-16



I412

County Development Plan,  
Planning Department,  
Wicklow County Council,  
County Buildings,  
Wicklow

Dear Sir,

I wish to submit the following letter for inclusion in the County Development Plan 2016 - 2020:

Re: The Murrough - Coastal area from Wicklow Town to Kilcoole, to include Broadlough.

- 1) That access to the start of the Murrough be repaired to an acceptable level using the funds recently made available for such purpose. This to include a transition phase from the additional rock armour to offer immediate protection to the most vulnerable part of the Murrough and to include a design that would exclude rock revetment for any further coastal protection required.
- 2) That a medium to long-term strategic plan be drawn up without any delay, to preserve and protect the Murrough as a public amenity and wildlife habitat, and to halt the problem of coastal erosion.
- 3) That Wicklow County Council in conjunction to the OPW who have responsibility for the coastal protection apply for funding to the EU Solidarity Fund (EUSF) of which Ireland between the years 2014-2020 is to receive almost €705million.
- 4) That the designation of a "candidate" SAAO be applied to the stretch of coastline extending from Greystones to Wicklow Head in the 2016-2020 County Development Plan.
- 5) To include a loop walk from Broadlough to the coastline and back along the Murrough including a management plan and signage.
- 6) That the Cliff walk between the Glen Turn and Bride's Head walk is reinstated to include new access steps from the beach to the existing right of way.

Name: Darren Webb

Address: 84 Thomas Street

Gorey

County Development Plan,  
Planning Department,  
Wicklow County Council,  
County Buildings,  
Wicklow

F413

Dear Sir/Madam,

I wish to submit the following letter for inclusion in the County Development Plan 2016 - 2022:

Re: The Murrough – Coastal area from Wicklow Town to Kilcoole, to include Broadlough.

1) That access to the start of the Murrough be repaired and reinstated to an acceptable level using the funds recently made available for such purpose. This to include a transition phase at the end of the additional rock armour to offer immediate protection to the most vulnerable part of the Murrough and to include a design that would exclude rock revetment for any further coastal protection required but include designs of breakwaters, seawalls and groins from the end of the transition phase.

2) That during the lifetime of the County Development Plan a medium to long-term strategic plan be drawn up without any delay, to preserve and protect the Murrough as a public amenity and wildlife habitat, and to halt the problem of coastal erosion.

3) That Wicklow County Council, in conjunction with the OPW which has responsibility for the coastal protection, apply for funding to the EU Solidarity Fund (EUSF) of which Ireland is to receive almost €705million between the years 2014 – 2020.

4) That the designation of a "candidate" SAAO be applied to the stretch of coastline extending from Kilcoole to Wicklow Head in the 2016-2022 County Development Plan.

5) To include a loop walk from Broadlough to the coastline and back along the Murrough including a management plan and signage.

6) That the Cliff walk between the Glen Turn and Bride's Head walk is reinstated to include new access steps from the beach to the existing right of way.

Name:

Doraine Whearty

Address:

FRIARS HILL

Wicklow

29-1-16

F414

County Development Plan ,  
Planning Department,  
Wicklow County Council,  
County Buildings,  
Wicklow

Dear Sir/Madam,

I wish to submit the following letter for inclusion in the County Development Plan 2016 - 2022:

Re: The Murrough – Coastal area from Wicklow Town to Kilcoole, to include Broadlough.

1) That access to the start of the Murrough be repaired and reinstated to an acceptable level using the funds recently made available for such purpose. This to include a transition phase from the additional rock armour to offer immediate protection to the most vulnerable part of the Murrough and to include a design that would exclude rock revetment for any further coastal protection required but include designs of breakwaters, seawalls and groins from the end of the transition phase.

2) That during the lifetime of the County Development Plan a medium to long-term strategic plan be drawn up without any delay, to preserve and protect the Murrough as a public amenity and wildlife habitat, and to halt the problem of coastal erosion.

3) That Wicklow County Council in conjunction with the OPW, who have responsibility for the coastal protection, apply for funding to the EU Solidarity Fund (EUSF) of which Ireland, is to receive almost €705million between the years 2014 – 2020.

4) That the designation of a "candidate" SAAO be applied to the stretch of coastline extending from Kilcoole to Wicklow Head in the 2016-2022 County Development Plan.

5) To include a loop walk from Broadlough to the coastline and back along the Murrough including a management plan and signage.

6) That the Cliff walk between the Glen Turn and Bride's Head walk is reinstated to include new access steps from the beach to the existing right of way.

Name:

John Whelan

Address:

14 Yachtmans Point  
Wicklow

Date:

28/1/16

F415

County Development Plan,  
Planning Department,  
Wicklow County Council,  
County Buildings,  
Wicklow.

Dear Sir,

I wish to submit the following letter for Inclusion in the County Development Plan 2016-2020:

Re: The Murrough-Coastal area from Wicklow Town to Kilcoole, to include Broadlough.


- 1) That access to the start of the Murrough be repaired to an acceptable level using the funds recently made available for such purpose. This to include a transition phase from the additional rock armour to offer immediate protection to the most vulnerable part of the Murrough and to include a design that would exclude rock revetment for any further coastal protection required.
- 2) That a medium to long term strategic plan be drawn up without any delay, to preserve and protect the Murrough as a public amenity and wildlife habitat, and to halt the problem of coastal erosion.
- 3) That Wicklow County Council in conjunction with the OPW who have responsibility for coastal protection apply for funding to the EU Solidarity Fund (EUSF) of which Ireland between the years 2014-2020 is to receive almost €705million.
- 4) That the designation of a "candidate" SAAO be applied to the stretch of coastline extending from Greystones to Wicklow Head in the 2016-2020 County Development Plan.
- 5) To include a loop walk from Broadlough to the coastline and back along the Murrough including a management plan and signage.
- 6) That the Cliff walk between the Glen Turn and Bride's Head walk is reinstated to include new access steps from the beach to the existing right of way.

Name: Edele Whelan

Address: 43 Hillview

Ballyguile Wicklow

Town.



County Development Plan ,  
Planning Department,  
Wicklow County Council,  
County Buildings,  
Wicklow

F 416

Dear Sir/Madam,

I wish to submit the following letter for inclusion in the County Development Plan 2016 - 2022:

Re: The Murrough – Coastal area from Wicklow Town to Kilcoole, to include Broadlough.

1) That access to the start of the Murrough be repaired and reinstated to an acceptable level using the funds recently made available for such purpose. This to include a transition phase from the additional rock armour to offer immediate protection to the most vulnerable part of the Murrough and to include a design that would exclude rock revetment for any further coastal protection required but include designs of breakwaters, seawalls and groins from the end of the transition phase.

2) That during the lifetime of the County Development Plan a medium to long-term strategic plan be drawn up without any delay, to preserve and protect the Murrough as a public amenity and wildlife habitat, and to halt the problem of coastal erosion.

3) That Wicklow County Council in conjunction with the OPW, who have responsibility for the coastal protection, apply for funding to the EU Solidarity Fund (EUSF) of which Ireland, is to receive almost €705million between the years 2014 – 2020.

4) That the designation of a "candidate" SAAO be applied to the stretch of coastline extending from Kilcoole to Wicklow Head in the 2016-2022 County Development Plan.

5) To include a loop walk from Broadlough to the coastline and back along the Murrough including a management plan and signage.

6) That the Cliff walk between the Glen Turn and Bride's Head walk is reinstated to include new access steps from the beach to the existing right of way.

Name: VALERIE WHELAN

Address: 11 Graham's Court  
Wicklow Town

Date: 1/2/16

F417

County Development Plan ,  
Planning Department,  
Wicklow County Council,  
County Buildings,  
Wicklow

Dear Sir/Madam,

I wish to submit the following letter for inclusion in the County Development Plan 2016 - 2022:

Re: The Murrough – Coastal area from Wicklow Town to Kilcoole, to include Broadlough.

- 1) That access to the start of the Murrough be repaired and reinstated to an acceptable level using the funds recently made available for such purpose. This to include a transition phase from the additional rock armour to offer immediate protection to the most vulnerable part of the Murrough and to include a design that would exclude rock revetment for any further coastal protection required but include designs of breakwaters, seawalls and groins from the end of the transition phase.
- 2) That during the lifetime of the County Development Plan a medium to long-term strategic plan be drawn up without any delay, to preserve and protect the Murrough as a public amenity and wildlife habitat, and to halt the problem of coastal erosion.
- 3) That Wicklow County Council in conjunction with the OPW, who have responsibility for the coastal protection, apply for funding to the EU Solidarity Fund (EUSF) of which Ireland, is to receive almost €705million between the years 2014 – 2020.
- 4) That the designation of a "candidate" SAAO be applied to the stretch of coastline extending from Kilcoole to Wicklow Head in the 2016-2022 County Development Plan.
- 5) To include a loop walk from Broadlough to the coastline and back along the Murrough including a management plan and signage.
- 6) That the Cliff walk between the Glen Turn and Bride's Head walk is reinstated to include new access steps from the beach to the existing right of way.

Name: Norin Whelan

Address: 78 Friars Hill  
Wicklow.

Date: 30/1/2016

County Development Plan ,  
Planning Department,  
Wicklow County Council,  
County Buildings,  
Wicklow

F418

Dear Sir/Madam,

I wish to submit the following letter for inclusion in the County Development Plan 2016 - 2022:

Re: The Murrough – Coastal area from Wicklow Town to Kilcoole, to include Broadlough.

1) That access to the start of the Murrough be repaired and reinstated to an acceptable level using the funds recently made available for such purpose. This to include a transition phase from the additional rock armour to offer immediate protection to the most vulnerable part of the Murrough and to include a design that would exclude rock revetment for any further coastal protection required but include designs of breakwaters, seawalls and groins from the end of the transition phase.

2) That during the lifetime of the County Development Plan a medium to long-term strategic plan be drawn up without any delay, to preserve and protect the Murrough as a public amenity and wildlife habitat, and to halt the problem of coastal erosion.

3) That Wicklow County Council in conjunction with the OPW, who have responsibility for the coastal protection, apply for funding to the EU Solidarity Fund (EUSF) of which Ireland, is to receive almost €705million between the years 2014 – 2020.

4) That the designation of a "candidate" SAAO be applied to the stretch of coastline extending from Kilcoole to Wicklow Head in the 2016-2022 County Development Plan.

5) To include a loop walk from Broadlough to the coastline and back along the Murrough including a management plan and signage.

6) That the Cliff walk between the Glen Turn and Bride's Head walk is reinstated to include new access steps from the beach to the existing right of way.

Name: Betty & John Wilson  
Address: 2, Leitrim Place

Date: 30.1.2016

F419

County Development Plan ,  
Planning Department,  
Wicklow County Council,  
County Buildings,  
Wicklow

Dear Sir/Madam,

I wish to submit the following letter for inclusion in the County Development Plan 2016 - 2022:

Re: The Murrough – Coastal area from Wicklow Town to Kilcoole, to include Broadlough.

- 1) That access to the start of the Murrough be repaired and reinstated to an acceptable level using the funds recently made available for such purpose. This to include a transition phase from the additional rock armour to offer immediate protection to the most vulnerable part of the Murrough and to include a design that would exclude rock revetment for any further coastal protection required but include designs of breakwaters, seawalls and groins from the end of the transition phase.
- 2) That during the lifetime of the County Development Plan a medium to long-term strategic plan be drawn up without any delay, to preserve and protect the Murrough as a public amenity and wildlife habitat, and to halt the problem of coastal erosion.
- 3) That Wicklow County Council in conjunction with the OPW, who have responsibility for the coastal protection, apply for funding to the EU Solidarity Fund (EUSF) of which Ireland, is to receive almost €705million between the years 2014 – 2020.
- 4) That the designation of a "candidate" SAAO be applied to the stretch of coastline extending from Kilcoole to Wicklow Head in the 2016-2022 County Development Plan.
- 5) To include a loop walk from Broadlough to the coastline and back along the Murrough including a management plan and signage.
- 6) That the Cliff walk between the Glen Turn and Bride's Head walk is reinstated to include new access steps from the beach to the existing right of way.

Name: L. Helehan

Address: Wicklow Town

Date: 30/01/2016



County Development Plan ,  
Planning Department,  
Wicklow County Council,  
County Buildings,  
Wicklow

F420

28 JAN 2016

Dear Sir/Madam,

I wish to submit the following letter for inclusion in the County Development Plan 2016 - 2022:

Re: The Murrough – Coastal area from Wicklow Town to Kilcoole, to include Broadlough.

1) That access to the start of the Murrough be repaired and reinstated to an acceptable level using the funds recently made available for such purpose. This to include a transition phase from the additional rock armour to offer immediate protection to the most vulnerable part of the Murrough and to include a design that would exclude rock revetment for any further coastal protection required but include designs of breakwaters, seawalls and groins from the end of the transition phase.

2) That during the lifetime of the County Development Plan a medium to long-term strategic plan be drawn up without any delay, to preserve and protect the Murrough as a public amenity and wildlife habitat, and to halt the problem of coastal erosion.

3) That Wicklow County Council in conjunction with the OPW, who have responsibility for the coastal protection, apply for funding to the EU Solidarity Fund (EUSF) of which Ireland, is to receive almost €705million between the years 2014 – 2020.

4) That the designation of a "candidate" SAAO be applied to the stretch of coastline extending from Kilcoole to Wicklow Head in the 2016-2022 County Development Plan.

5) To include a loop walk from Broadlough to the coastline and back along the Murrough including a management plan and signage.

6) That the Cliff walk between the Glen Turn and Bride's Head walk is reinstated to include new access steps from the beach to the existing right of way.

Name:

Mary Woolley

Address:

Kilmartin Ashford

County Development Plan ,  
Planning Department,  
Wicklow County Council,  
County Buildings,  
Wicklow

F 421

Dear Sir/Madam,

I wish to submit the following letter for inclusion in the County Development Plan 2016 - 2022:

Re: The Murrough – Coastal area from Wicklow Town to Kilcoole, to include Broadlough.

1) That access to the start of the Murrough be repaired and reinstated to an acceptable level using the funds recently made available for such purpose. This to include a transition phase from the additional rock armour to offer immediate protection to the most vulnerable part of the Murrough and to include a design that would exclude rock revetment for any further coastal protection required but include designs of breakwaters, seawalls and groins from the end of the transition phase.

2) That during the lifetime of the County Development Plan a medium to long-term strategic plan be drawn up without any delay, to preserve and protect the Murrough as a public amenity and wildlife habitat, and to halt the problem of coastal erosion.

3) That Wicklow County Council in conjunction with the OPW, who have responsibility for the coastal protection, apply for funding to the EU Solidarity Fund (EUSF) of which Ireland, is to receive almost €705million between the years 2014 – 2020.

4) That the designation of a "candidate" SAAO be applied to the stretch of coastline extending from Kilcoole to Wicklow Head in the 2016-2022 County Development Plan.

5) To include a loop walk from Broadlough to the coastline and back along the Murrough including a management plan and signage.

6) That the Cliff walk between the Glen Turn and Bride's Head walk is reinstated to include new access steps from the beach to the existing right of way.

Name: Michael Wynn Michael Wynn

Address: 42, Broadlough Road  
Wicklow

Date: 30/1/16

County Development Plan ,  
Planning Department,  
Wicklow County Council,  
County Buildings,  
Wicklow

F 422

Dear Sir/Madam,

I wish to submit the following letter for inclusion in the County Development Plan 2016 - 2022:

Re: The Murrough – Coastal area from Wicklow Town to Kilcoole, to include Broadlough.

1) That access to the start of the Murrough be repaired and reinstated to an acceptable level using the funds recently made available for such purpose. This to include a transition phase from the additional rock armour to offer immediate protection to the most vulnerable part of the Murrough and to include a design that would exclude rock revetment for any further coastal protection required but include designs of breakwaters, seawalls and groins from the end of the transition phase.

2) That during the lifetime of the County Development Plan a medium to long-term strategic plan be drawn up without any delay, to preserve and protect the Murrough as a public amenity and wildlife habitat, and to halt the problem of coastal erosion.

3) That Wicklow County Council in conjunction with the OPW, who have responsibility for the coastal protection, apply for funding to the EU Solidarity Fund (EUSF) of which Ireland, is to receive almost €705million between the years 2014 – 2020.

4) That the designation of a "candidate" SAAO be applied to the stretch of coastline extending from Kilcoole to Wicklow Head in the 2016-2022 County Development Plan.

5) To include a loop walk from Broadlough to the coastline and back along the Murrough including a management plan and signage.

6) That the Cliff walk between the Glen Turn and Bride's Head walk is reinstated to include new access steps from the beach to the existing right of way.

Name: Mrs Sarah Yennusich

Address: Golden Springs

17 Millbrook courts, Redcross

Date: 30/01/2016

County Development Plan,  
Planning Department,  
Wicklow County Council,  
County Buildings,  
Wicklow

F423

Dear Sir,

I wish to submit the following letter for inclusion in the County Development Plan 2016 - 2020:

Re: The Murrough - Coastal area from Wicklow Town to Kilcoole, to include Broadlough.

- 1) That access to the start of the Murrough be repaired to an acceptable level using the funds recently made available for such purpose. This to include a transition phase from the additional rock armour to offer immediate protection to the most vulnerable part of the Murrough and to include a design that would exclude rock revetment for any further coastal protection required.
- 2) That a medium to long-term strategic plan be drawn up without any delay, to preserve and protect the Murrough as a public amenity and wildlife habitat, and to halt the problem of coastal erosion.
- 3) That Wicklow County Council in conjunction to the OPW who have responsibility for the coastal protection apply for funding to the EU Solidarity Fund (EUSF) of which Ireland between the years 2014-2020 is to receive almost €705million.
- 4) That the designation of a "candidate" SAAO be applied to the stretch of coastline extending from Greystones to Wicklow Head in the 2016-2020 County Development Plan.
- 5) To include a loop walk from Broadlough to the coastline and back along the Murrough including a management plan and signage.
- 6) That the Cliff walk between the Glen Turn and Bride's Head walk is reinstated to include new access steps from the beach to the existing right of way.

Name: James Yorko

Address: Ballinabarney

Rathdrenn

Co Wicklow

County Development Plan ,  
Planning Department,  
Wicklow County Council,  
County Buildings,  
Wicklow

F 424

28 JAN 2016

Dear Sir/Madam,

I wish to submit the following letter for inclusion in the County Development Plan 2016 - 2022:

Re: The Murrough – Coastal area from Wicklow Town to Kilcoole, to include Broadlough.

- 1) That access to the start of the Murrough be repaired and reinstated to an acceptable level using the funds recently made available for such purpose. This to include a transition phase from the additional rock armour to offer immediate protection to the most vulnerable part of the Murrough and to include a design that would exclude rock revetment for any further coastal protection required but include designs of breakwaters, seawalls and groins from the end of the transition phase.
- 2) That during the lifetime of the County Development Plan a medium to long-term strategic plan be drawn up without any delay, to preserve and protect the Murrough as a public amenity and wildlife habitat, and to halt the problem of coastal erosion.
- 3) That Wicklow County Council in conjunction with the OPW, who have responsibility for the coastal protection, apply for funding to the EU Solidarity Fund (EUSF) of which Ireland, is to receive almost €705million between the years 2014 – 2020.
- 4) That the designation of a "candidate" SAAO be applied to the stretch of coastline extending from Kilcoole to Wicklow Head in the 2016-2022 County Development Plan.
- 5) To include a loop walk from Broadlough to the coastline and back along the Murrough including a management plan and signage.
- 6) That the Cliff walk between the Glen Turn and Bride's Head walk is reinstated to include new access steps from the beach to the existing right of way.

Name: Nahel Long

Address: Riverside Cottage  
Wicklow Town

Nahel Long