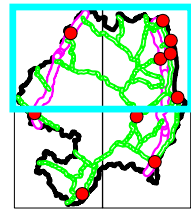
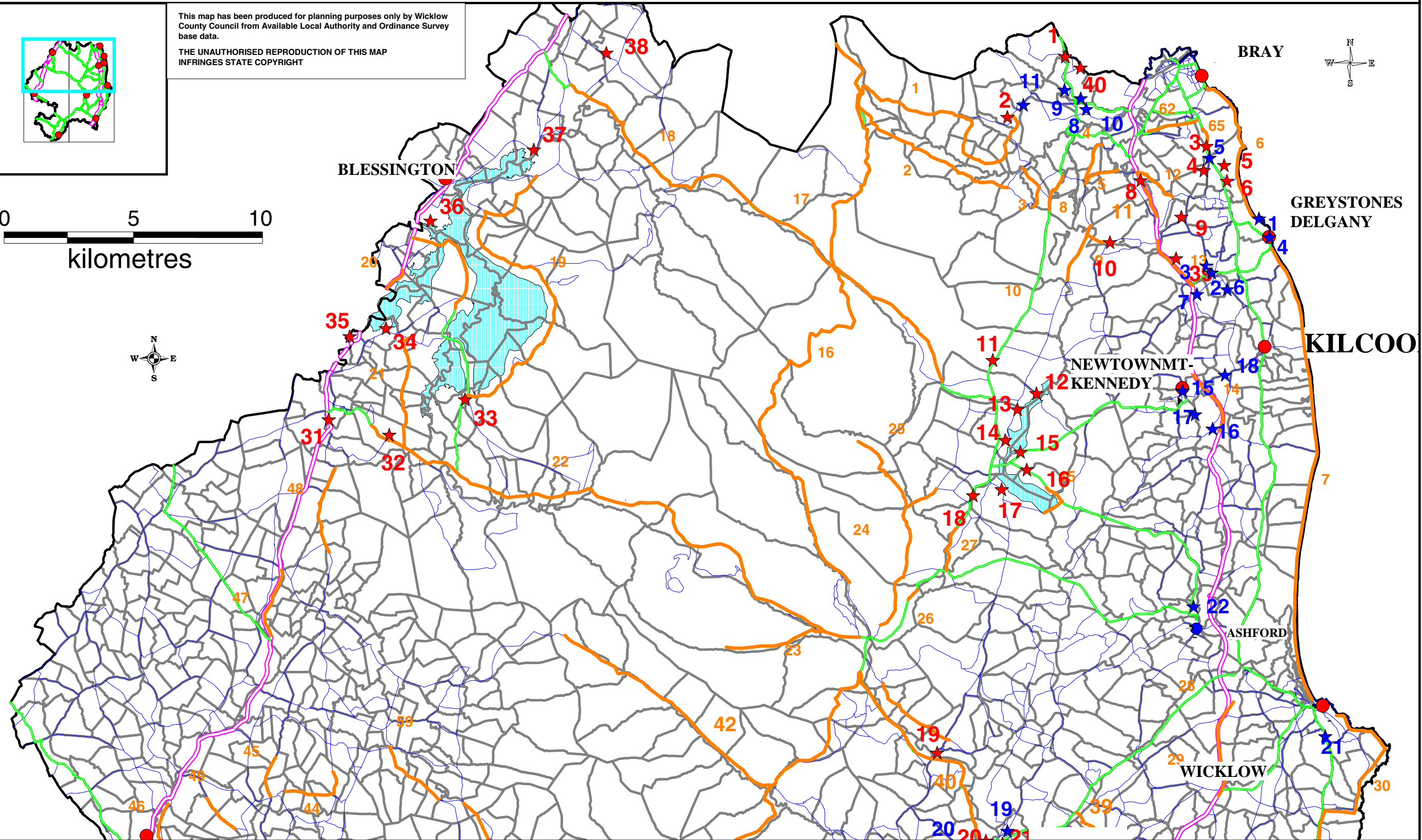
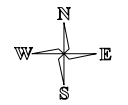
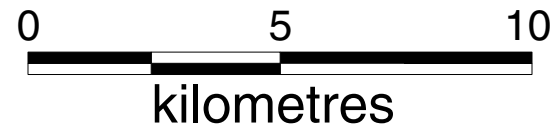


Views and Prospects of Special Amenity Value or Interest

Map 9A



This map has been produced for planning purposes only by Wicklow County Council from Available Local Authority and Ordnance Survey base data.
 THE UNAUTHORISED REPRODUCTION OF THIS MAP INFRINGES STATE COPYRIGHT



- ★ View of Special Amenity
- ★ Proposed View of Special Amenity listed in Local Area Plans & Schedule Town Plans
- Prospect of Special Amenity
- Water Body

NOTE : See Schedule 10.6 & 10.7

- Townland Boundary
- National Primary Road
- Regional Road
- County Road

