























BALTINGLASS TOWN PLAN
Landuse Zoning Objectives

MAP 1
Legend

-  Town Plan Boundary
-  RE - Existing Residential
-  R - New Residential
-  R2 - Low density housing
-  R3 - One off dwelling
-  TC1 - Primary Town Centre
-  TC2 - Secondary Town Centre
-  NS - Neighbourhood Shops & Services
-  E - Employment
-  C - Community/Educational /Institutional
-  Community Optional Zoning
-  OS - Open Space
-  GB - Agriculture/Greenbelt
-  Provision for carpark
-  Formal Active OS
-  MU - Mixed Use Development
-  AA (Action Area)
-  Protection Zone for proposed new well at Bawnogue (Baltinglass water supply)
-  Indicative Pedestrian Footbridge (Exact location subject to detailed assessment and design)
-  Indictative New Road and Bridge (Exact route subject to detailed assessment and design)
-  River Slaney
-  Slaney River walk

Director of Services: Desmond O' Brien	
Senior Planner: Patrick B. Hooper	
Scale: 1:11,000 @ A3	Date: 15/1/2007
Drawn By: POF	Checked By: SW

G:\Apps\Mapdata\PLANNING\Development\Plan1\Baltinglass\Baltinglass2005\MAP 1 - Baltinglass.TP WOR