





NEWCASTLE TOWN PLAN

Protected Structures

MAP 2

Legend

-  Agriculture/Greenbelt
-  Town Boundary
-  Historic Core
-  Protected Structures
CDP 2004 -2010
Schedule 10.15 and Ch. 10

Director of Services: **Desmond O' Brien**
 Senior Planner: **Patrick B. Hooper**

Scale: **1:12000 @ A3** Date: **6\11\07**

Drawn By: **POF** Checked By: **PH**