


This map has been produced for planning purposes only by Wicklow County Council from Available Local Authority and Ordnance Survey base data.

THE UNAUTHORISED REPRODUCTION OF THIS MAP INFRINGES STATE COPYRIGHT




**G1** To protect and enhance the open nature of lands between urban areas



**I1** To provide for industrial and related uses, as outlined in Table A - Appendix 2



**R1** To protect and/or improve residential amenity




**H1** Hotel zone




Southern Cross Route




**G2** To provide for greenbelt uses with employment options (computers), as outlined in Table A - Appendix 2



**I3** To provide for industrial and related uses, as outlined in Table A - Appendix 2



Bray TC and Greystones Development Plan Areas



Irish Sea



SAAO Areas to be considered for SAAO

