























WICKLOW COUNTY COUNCIL

Wicklow County Council Planning Department
 County Buildings, Station Road, Wicklow
 Tel: (0404) 20100 Email: plandev@wicklowcoco.ie

ROUNDWOOD TOWN PLAN
MAP 1: LAND USE ZONING OBJECTIVES

Legend			
	Existing Residential		Open Space
	Proposed Residential (Phase 1)		Private Open Space
	Proposed Residential (Phase 2)		Greenbelt
	Town Centre		Community, Education and Institutional
	Employment		Tourism
	Provision for a livestock mart (E1)		Tourism, Leisure, Transportation uses (T1)
	Green Route		Road Objective
	Town Boundary		50meter Road Reserve
	Reservoir		School set-down zone
	Reservoir 200mtr buffer zone		

	Action Areas
	Town Boundary
Director of Services:	Desmond O' Brien
Senior Planner:	Patrick B. Hooper
Scale: 1: 6000 @ A3	Date: 24/10/2007
Drawn By: DMcC	Checked By: GG
Ordnance Survey Ireland. All rights reserved. Licence Number 2003/07CCMA/Wicklow County Council	