












**WICKLOW COUNTY COUNCIL**

Wicklow County Council Planning Department  
 County Buildings, Station Road, Wicklow  
 Tel: (0404) 20100 Email: plandev@wicklowcoco.ie

**ROUNDWOOD TOWN PLAN  
 MAP 2: HERITAGE OBJECTIVES**

Legend	
	Ecclesiastical Complex
	<b>Recorded Monuments</b> W1018-00101 to 104 - Church - Ecclesiastical Enclosure - Font - Buallaun Stone
	Protected Structures CDP 2004-2010 Schedule 10.15 and Ch. 10
	Boundary
	pNHA
	Views and Prospects
	Area of Special Amenity (Northern Mt. Lowlands)
	Area of Outstanding Natural Beauty (Mountain Uplands)
	Reservoir
	Greenbelt

Director of Services:	Desmond O' Brien
Senior Planner:	Patrick B. Hooper
Scale: 1: 6000 @ A3	Date: 23/10/2007
Drawn By: DMcC	Checked By: GG
Ordnance Survey Ireland. All rights reserved. Licence Number 2003/07CCMA/Wicklow County Council	