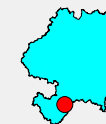




**WICKLOW  
COUNTY  
COUNCIL**




















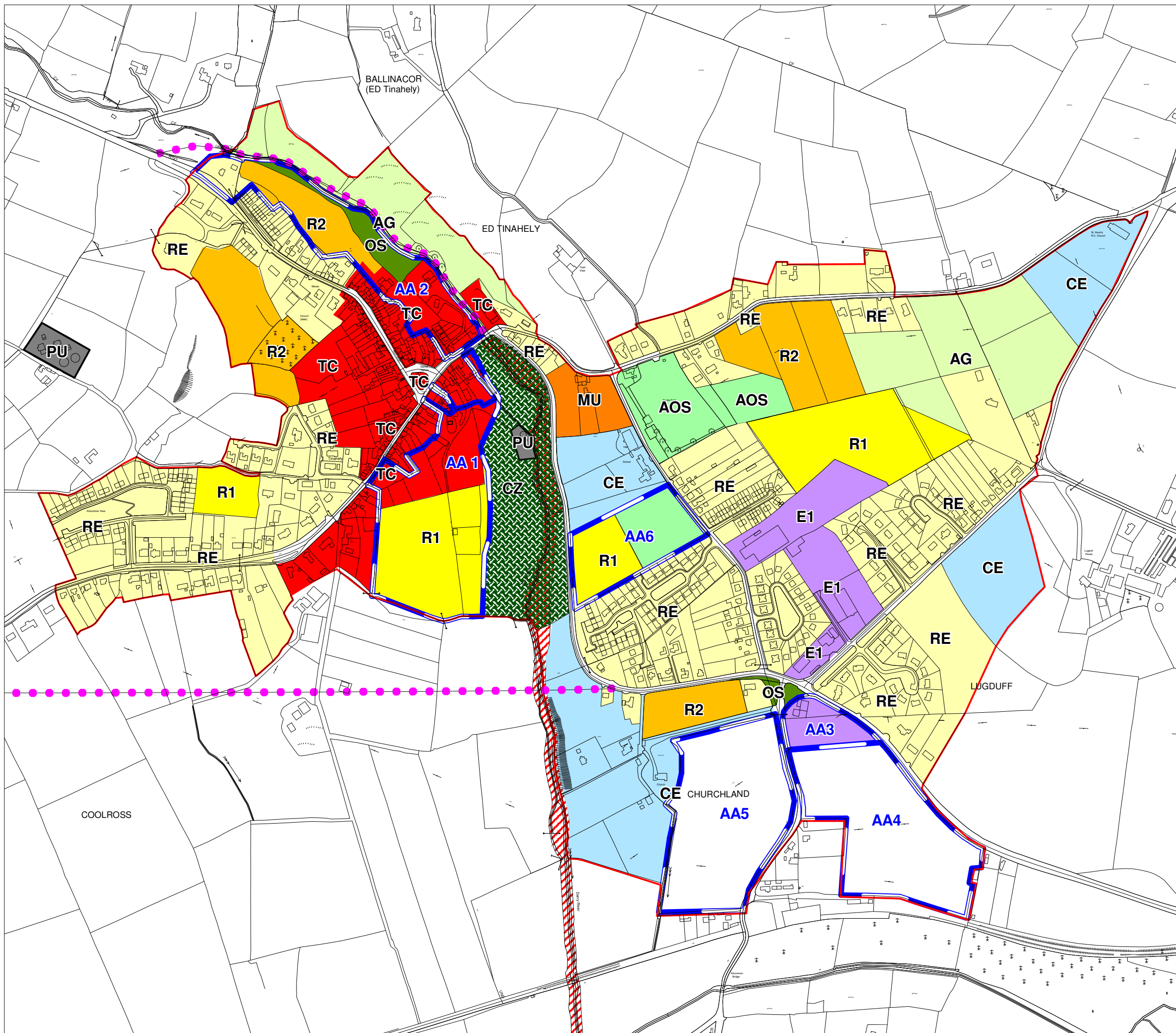
Wicklow County Council Planning Department  
County Buildings, Station Road, Wicklow  
Tel: (0404) 20100 Email: plandev@wicklowcoco.ie

**TINAHELY TOWN PLAN 2009**

12 January 2009

**Legend**

-  RE - Existing Residential
-  R1 - Proposed Residential
-  R2 - Proposed Residential Low Density
-  TC - Town Centre
-  Public Utility
-  CE - Community & Educational
-  E1 - Employment
-  E2 - Employment Option Zoning
-  MU - Mixed Use
-  OS - Open Space
-  AOS - Active Open Space
-  AG - Agricultural
-  Action Areas
-  Possible town centre bypass routes
-  Development Boundary
-  CZ - Conservation Zone
-  Special Area of Conservation



Director of Services: Desmond O' Brien  
Senior Planner: Patrick B. Hooper

Scale: 1:7,500 @ A3 Date: 12/01/2009

Drawn By: DMcC Checked By: SW

Ordnance Survey Ireland. All rights reserved.  
Licence Number 2008/10CCMA/Wicklow County Council

© Wicklow County Council Planning Department 2009