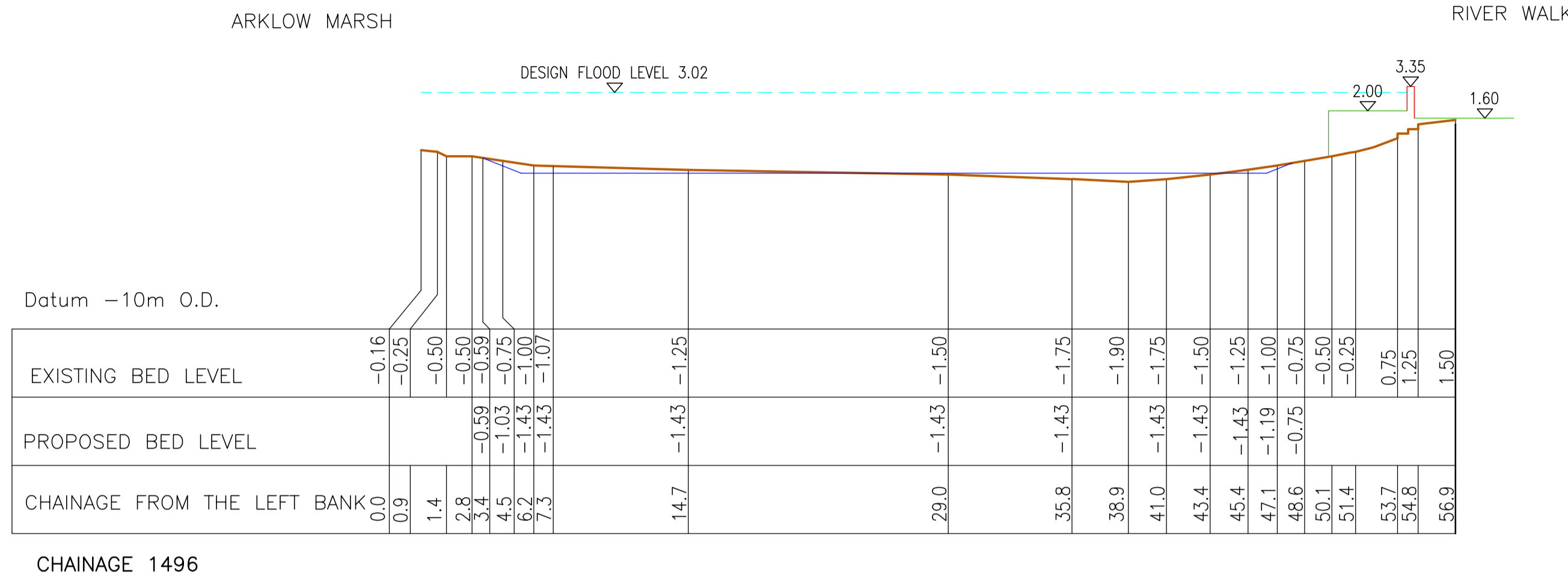


NOTES:

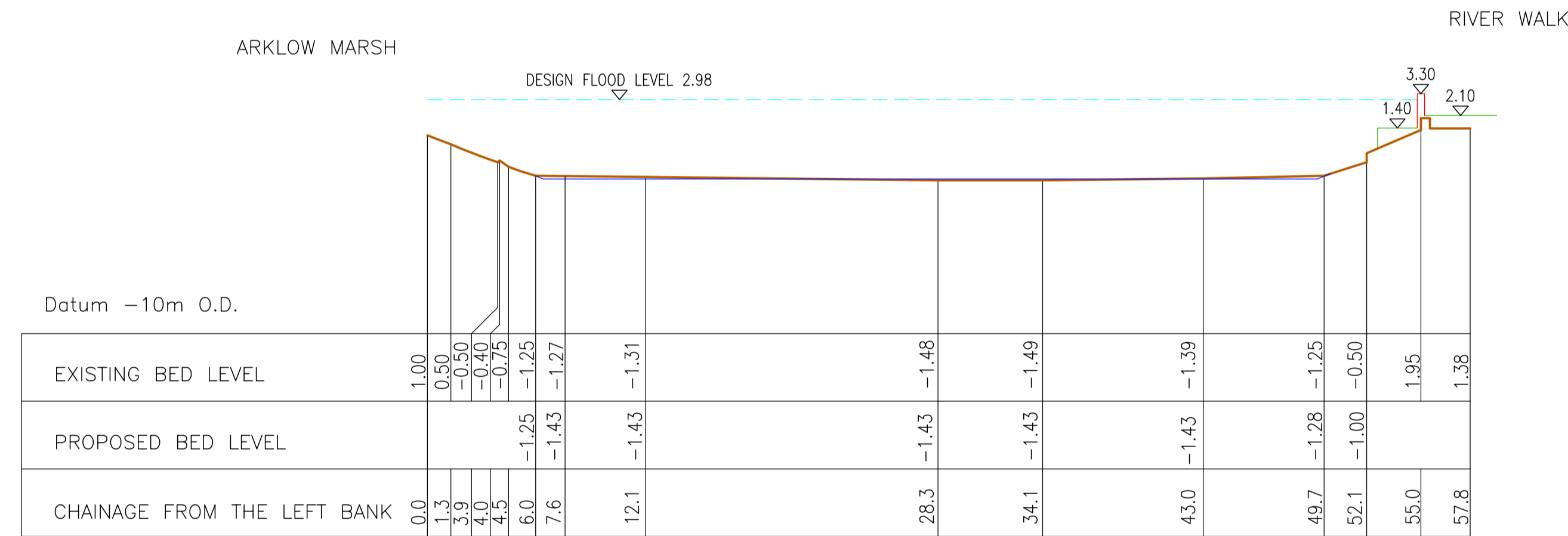
- DO NOT SCALE OFF DRAWING
- DRAWINGS TO BE READ IN CONJUNCTION WITH DRAWINGS 1003, 1012-1020.
- DRAWING IS FOR INFORMATION PURPOSES ONLY, NOT FOR CONSTRUCTION
- ALL SIDE SLOPES ON DREDGE AREA AT: 2.5 HORIZ. TO 1 VERT.
- REFER TO DRAWING 1003 FOR KEY PLAN OF CROSS SECTION LOCATIONS.
- REFER TO DRAWING 1020 FOR PROPOSED TYPICAL CHANNEL EDGE DETAIL.
- WHERE EXISTING BED LEVELS ARE LOWER THAN PROPOSED BED LEVELS, EXISTING BED LEVELS WILL BE MAINTAINED, EXCLUDING CONCRETE SCOUR SLAB EXTENT.

LEGEND

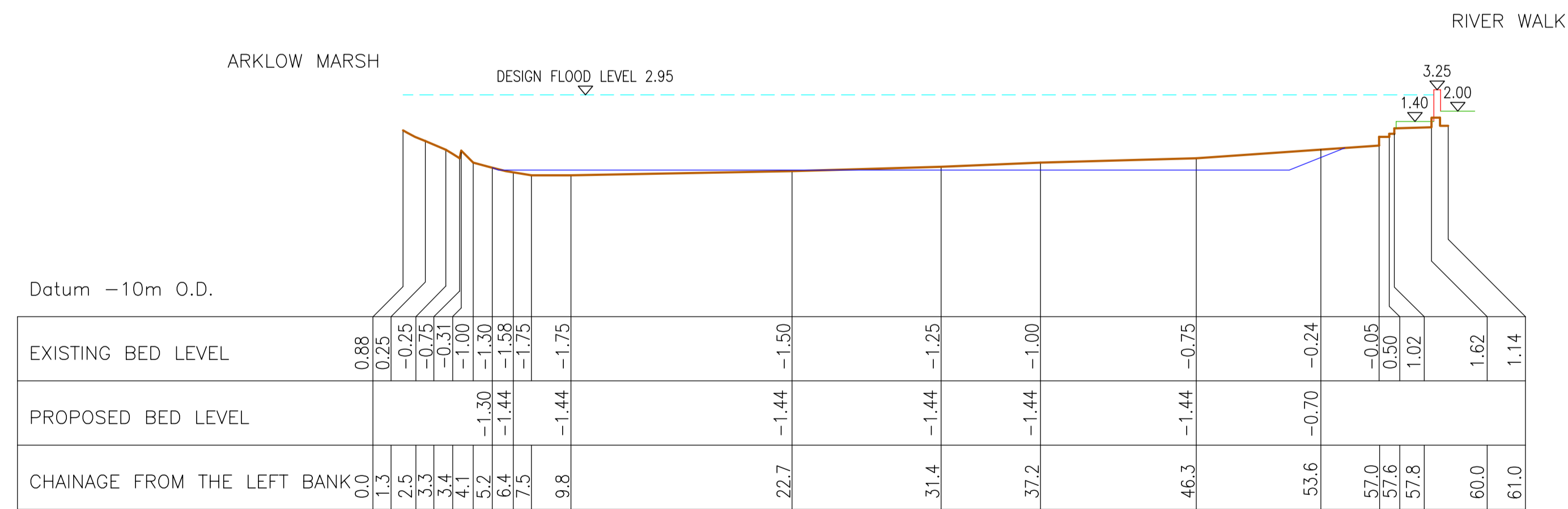
EXISTING BED LEVEL	
PROPOSED BED LEVEL	
INDICATIVE MLWS	
DESIGN FLOOD LEVEL	
FLOOD DEFENCE WALLS	
GROUND LEVEL	
PROPOSED RIP-RAP	



CHAINAGE 1496



CHAINAGE 1446



CHAINAGE 1396

P4	11.03.21	ISSUE FOR PLANNING	LT	KBS	KT
P3	15.10.20	ISSUE FOR INFORMATION	LT	KBS	KT
P2	05.03.20	ISSUE FOR INFORMATION	LT	KBS	KT
P1	10.09.18	ISSUE FOR INFORMATION	NM	SH	KT
Rev	Date	Description	By	Chk	App

BYRNE LOOBY

2100 Cork Airport Business Park, Kinsale Road, Cork
 tel: +353 (0) 21 2407988
 email: cork@byrneLooby.com www.ByrneLooby.com

BAHRAIN • IRELAND • QATAR • SAUDI ARABIA • UAE • UK
 CIVIL STRUCTURAL WATER & GEOTECHNICAL SPECIALISTS

CLIENT
WICKLOW COUNTY COUNCIL

PROJECT
ARKLOW FLOOD RELIEF SCHEME

DRAWING TITLE
**CHANNEL DREDGING WORKS
 CHANNEL CROSS SECTIONS
 SHEET 1**

STATUS
FOR PLANNING

Date: 12.07.18	Scale: 1:250	Drawn: CT	Chk: NM	App: KT
Project No: PH00886/01	Dwg. No: 1011	Rev: P4		