
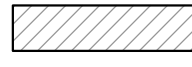



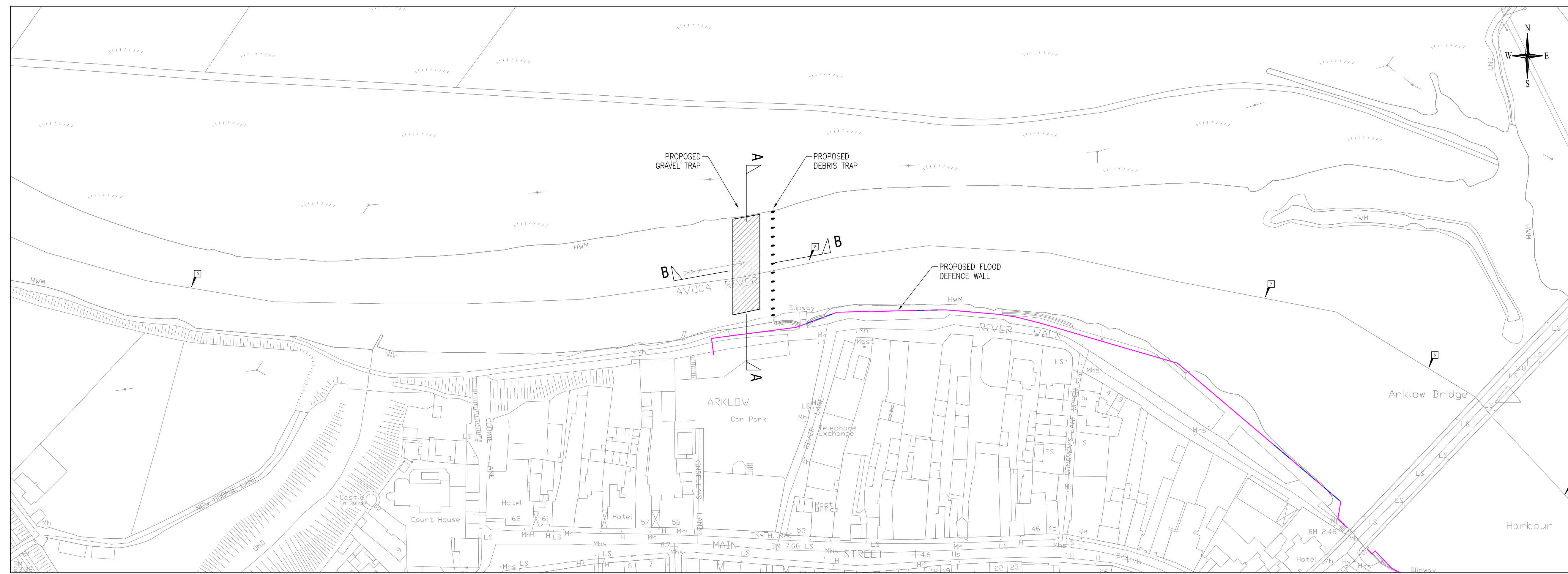


- DO NOT SCALE OFF DRAWING
- DRAWING TO BE READ IN CONJUNCTION WITH ALL OTHER DRAWINGS
- DRAWING IS FOR INFORMATION PURPOSES ONLY, NOT FOR CONSTRUCTION

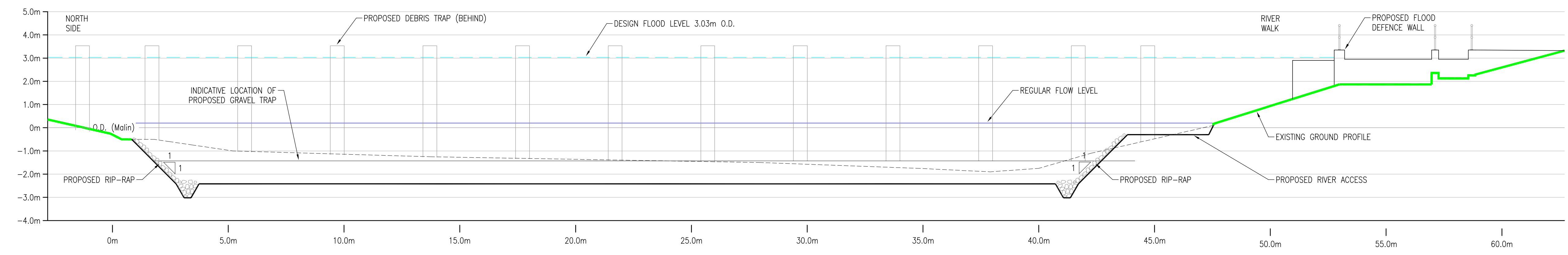
LEGEND:

- EXISTING GROUND PROFILE 
- PROPOSED GRAVEL TRAP 
- DESIGN FLOOD LEVEL 
- PROPOSED FLOOD DEFENCE WALL 
- EXISTING GROUND REMOVED 

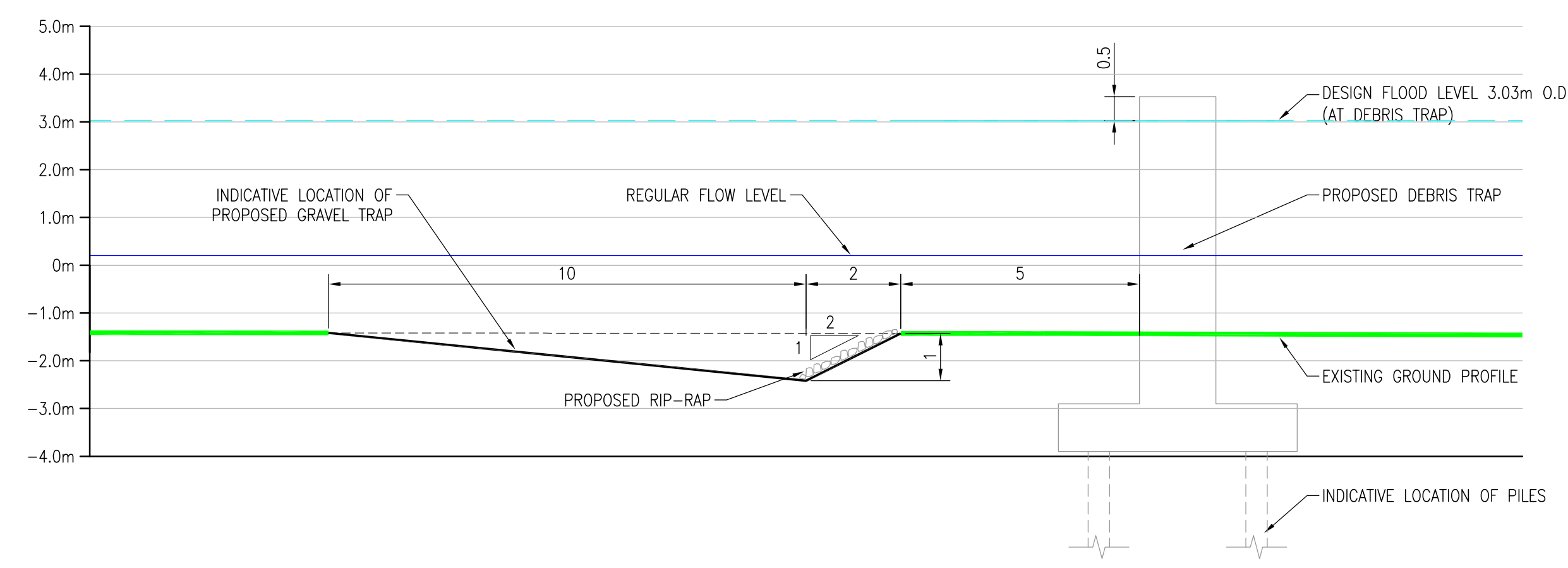
DESIGN FLOOD LEVELS	
REFERENCE SITE	FLOOD LEVEL (mOD MALIN)
1	1.82
2	1.95
3	1.93
4	2.13
5	2.28
6	2.77
7	2.87
8	3.02
9	3.18
10	3.27
11	2.97
12	3.03
13	3.03



DEBRIS TRAP LOCATION PLAN
SCALE 1:1000



DEBRIS TRAP SECTION A-A
SCALE 1:100



DEBRIS TRAP SECTION B-B
SCALE 1:100

Rev	Date	Description	By	Chk	App
P3	27.04.21	ISSUE FOR PLANNING	LT	KBS	KT
P2	11.03.21	ISSUE FOR PLANNING	LT	KBS	KT
P1	19.10.20	ISSUE FOR INFORMATION	LT	KBS	KT
P0	23.03.20	ISSUE FOR INFORMATION	LT	KBS	KT

BYRNE LOOBY
 2100 Cork Airport Business Park, Kinsale Road, Cork
 tel: +353 (0) 21 2407985
 email: cork@ByrneLooby.com www.ByrneLooby.com

BAHRAIN • IRELAND • QATAR • SAUDI ARABIA • UAE • UK
 CIVIL STRUCTURAL WATER & GEOTECHNICAL SPECIALISTS

CLIENT
WICKLOW COUNTY COUNCIL

PROJECT
ARKLOW FLOOD RELIEF SCHEME

DRAWING TITLE
**CHANNEL WORKS
 GRAVEL TRAP**

STATUS
FOR PLANNING

Date	Scale	AS SHOWN	Drawn	LT	Chk	KBS	App	KT
23.03.20	Scale: AS SHOWN	Drawn: LT	Chk: KBS	App: KT	Project No: PH00886/01	Drng. No: 1022	Rev: P3	