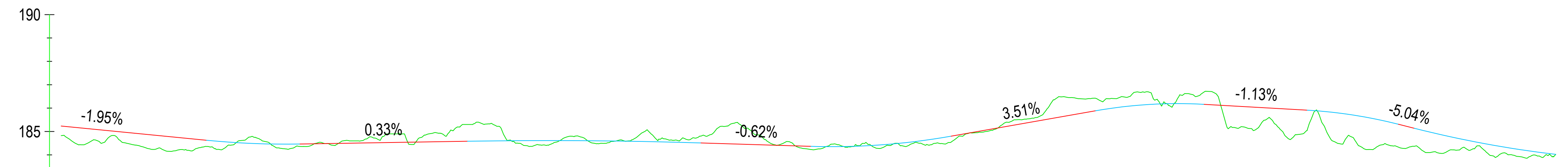
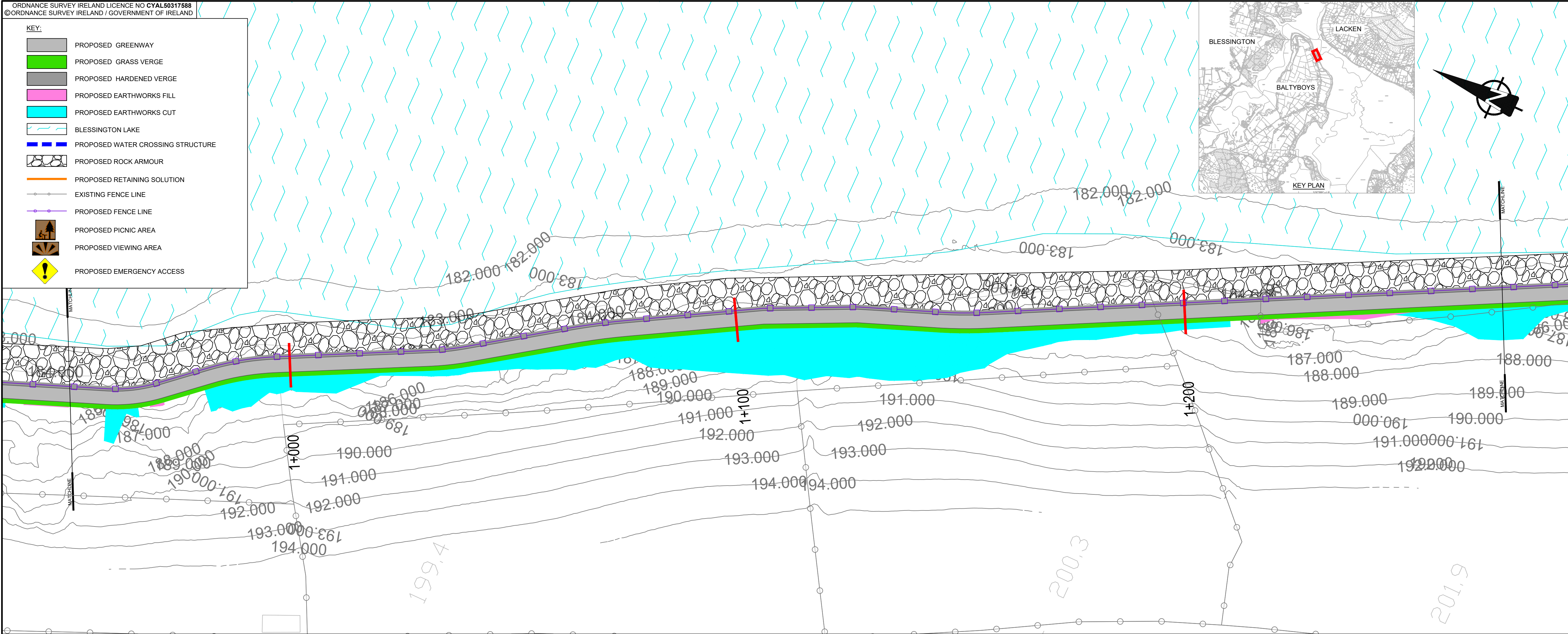
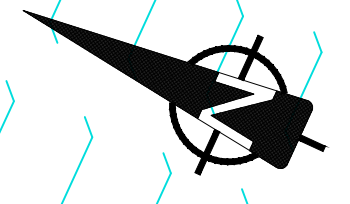
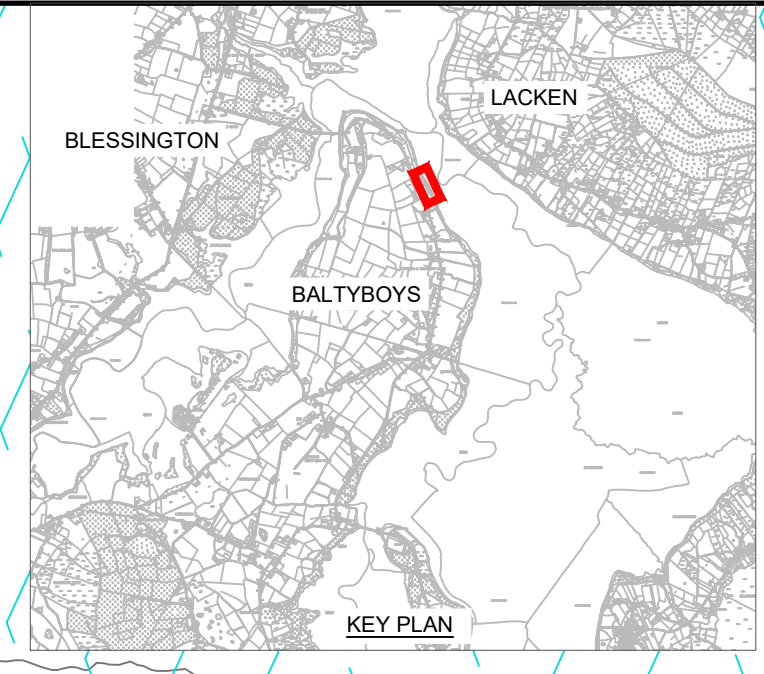


File name: \\EU\AECOM\NET\COM\MEMIA\KIE\B2\JOBS\PR-447465\_BLESSINGTON\_GREENWAY\900\_CAD\_GIS\910\_CAD\20-SHEETS\BALTBOYS\60617025\_SHT\_BLGWY\_142\_BALTBOYS\_PC\_PLA&P\PROFILE.DWG  
 Last saved by: WATSONC1 Last Printed: 2024-01-11  
 Project Management Initials: Designer: CL Checked: MC Approved: EOM ISO A1 841mm x 841mm

ORDNANCE SURVEY IRELAND LICENCE NO CYAL50317588  
 ©ORDNANCE SURVEY IRELAND / GOVERNMENT OF IRELAND

**KEY:**

	PROPOSED GREENWAY
	PROPOSED GRASS VERGE
	PROPOSED HARDENED VERGE
	PROPOSED EARTHWORKS FILL
	PROPOSED EARTHWORKS CUT
	BLESSINGTON LAKE
	PROPOSED WATER CROSSING STRUCTURE
	PROPOSED ROCK ARMOUR
	PROPOSED RETAINING SOLUTION
	EXISTING FENCE LINE
	PROPOSED FENCE LINE
	PROPOSED PICNIC AREA
	PROPOSED VIEWING AREA
	PROPOSED EMERGENCY ACCESS



CHAINAGE	950.000	1000.000	1050.000	1100.000	1150.000	1200.000	1250.000	1270.000						
EXISTING LEVELS	184.825	184.326	184.376	184.788	185.098	185.141	184.304	184.027						
PROPOSED LEVELS	185.234	184.461	184.610	184.431	185.132	186.102	184.667	184.022						
VERTICAL ALIGNMENT	G=-1.95% -1:51.2		L=20.000 K=8.75	G=0.33% 1:301.0		L=50.00 K=52.62	G=-0.62% -1:161.8	L=30.000 K=7.27	G=3.51% 1:28.5	L=23.22 K=5.00	G=-1.13% -1:88.2	L=19.52 K=5.00	G=-5.04% -1:19.9	L=50.000 K=11.19



**PROJECT**  
**BLESSINGTON**  
**eGREENWAY**



**CLIENT**  
 AECOM  
 DOUGLAS BUSINESS CENTRE  
 CARRIGALINE ROAD  
 DOUGLAS  
 CORK  
 Tel: +353 (0)21 436 5006  
 www.aecom.com

- NOTES**
- THIS DRAWING IS TO BE READ IN CONJUNCTION WITH ALL OTHER RELEVANT ENGINEERING DRAWINGS. ANY DISCREPANCIES, ERRORS OR OMISSIONS TO BE BROUGHT TO THE ATTENTION OF THE EMPLOYER.
  - ALL DIMENSIONS TO BE CHECKED BY THE CONTRACTOR ON SITE PRIOR TO COMMENCEMENT OF WORKS.
  - EMPLOYER'S REPRESENTATIVE TO BE INFORMED BY THE CONTRACTOR OF ANY DISCREPANCIES PRIOR TO THE COMMENCEMENT OF WORKS ON SITE.
  - DIMENSIONS OF ALL BOUNDARIES AND ADJOINING ROADS TO BE CHECKED ON SITE PRIOR TO COMMENCEMENT OF WORKS.
  - DO NOT SCALE. ALL MEASUREMENTS AND COORDINATES TO BE CHECKED ON SITE.
  - EXISTING FENCE LINES ARE INDICATIVE AND ARE TO BE CONFIRMED ON SITE. EXISTING FENCING IS TO BE REVIEWED ON SITE AND REPLACED WHERE REQUIRED.
  - EMERGENCY ACCESS POINTS ARE TO BE CLOSED OFF WITH DEMOUNTABLE BOLLARDS. KEYS TO BE HANDED OVER TO THE OVERSEEING ORGANISATION.
  - EGREENWAY DRAINAGE IS TO BE OVER THE EDGE DRAINAGE.
  - PROPOSED FENCELINE TO BE ERECTED IN ACCORDANCE WITH TII STANDARD DETAIL CC-SCD-00303.

**ISSUE/REVISION**

I/R	DATE	DESCRIPTION
B	APRIL 2023	ABP RFI UPDATE
A	JUNE 2020	ISSUED FOR INFORMATION

**PROJECT NUMBER**  
 60617025

**SHEET TITLE**  
 GENERAL ARRANGEMENT  
 BALTBOYS  
 SHEET 4 OF 17

**SHEET NUMBER**  
 60617025\_SHT\_DD\_BLGWY\_142.4

This drawing has been prepared for the use of AECOM's client. It may not be used, modified, reproduced or relied upon by third parties, except as required by law. AECOM accepts no responsibility, and denies any liability, whatsoever, to any party that uses or relies on this drawing without AECOM's express written consent. All measurements must be obtained from the stated dimensions.