


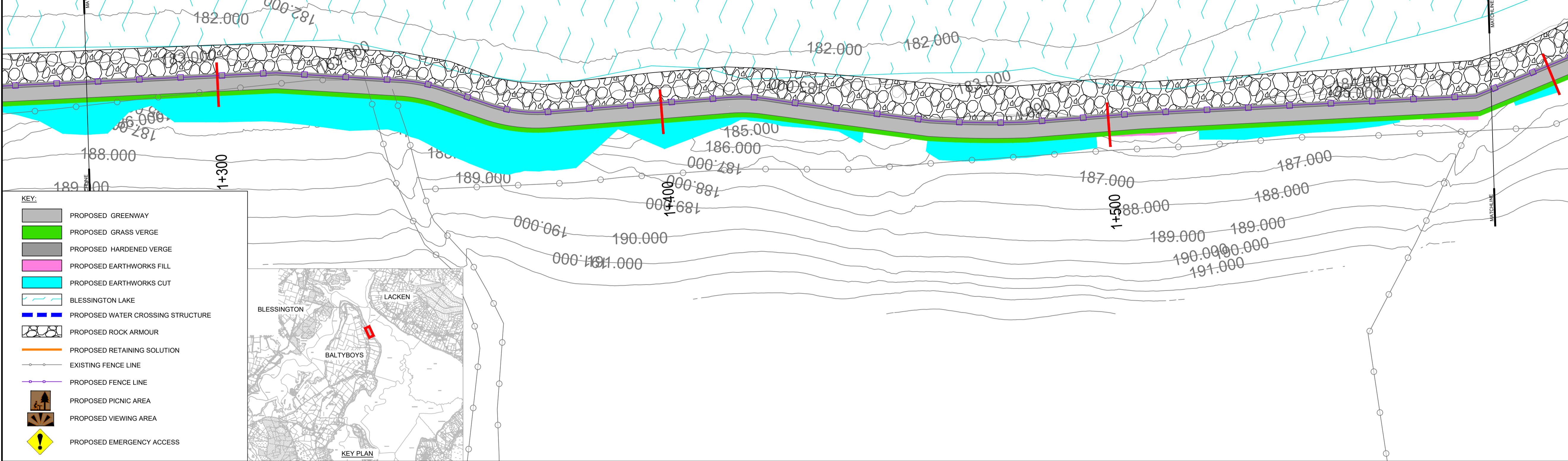
File name: \\EU\AECOM\NET\COM\MEMIA\KIE\B2\JOBS\PR-447465_BLESSINGTON_GREENWAY\900_CAD\20-SHEETS\BALTBOYS\60617025_SHT_BLGWY_142_BALTBOYS_PC_PLA&PROFILE.DWG
 Last saved by: WATSONC1 Last Printed: 2024-01-11
 Project Management Initials: Designer: CL Checked: MC Approved: EOM ISO A1 394mm x 841mm

ORDNANCE SURVEY IRELAND LICENCE NO CYAL50317588
 © ORDNANCE SURVEY IRELAND / GOVERNMENT OF IRELAND



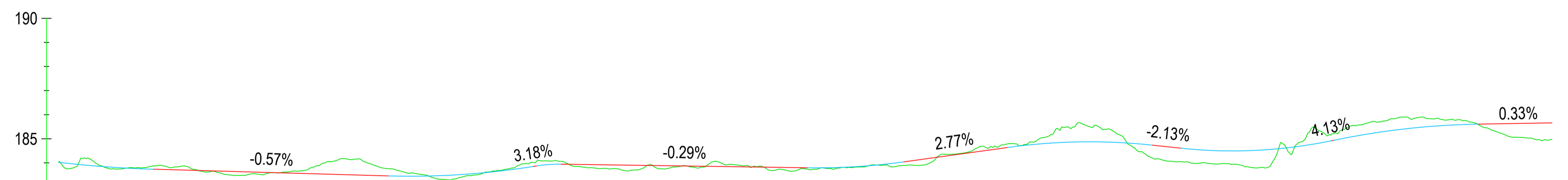
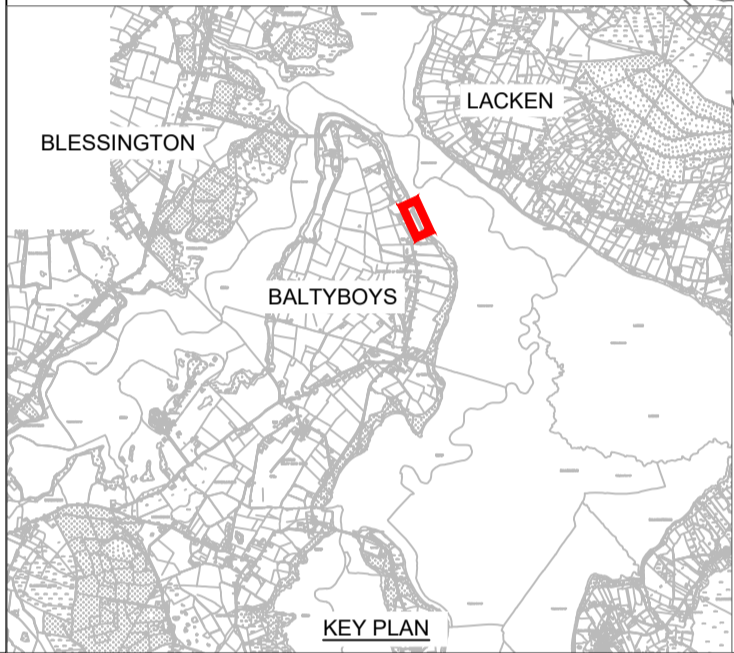
WATERLINE

WATERLINE



KEY:

- PROPOSED GREENWAY
- PROPOSED GRASS VERGE
- PROPOSED HARDENED VERGE
- PROPOSED EARTHWORKS FILL
- PROPOSED EARTHWORKS CUT
- BLESSINGTON LAKE
- PROPOSED WATER CROSSING STRUCTURE
- PROPOSED ROCK ARMOUR
- PROPOSED RETAINING SOLUTION
- EXISTING FENCE LINE
- PROPOSED FENCE LINE
- PROPOSED PICNIC AREA
- PROPOSED VIEWING AREA
- PROPOSED EMERGENCY ACCESS



CHAINAGE	1270.000	1300.000	1350.000	1400.000	1450.000	1500.000	1550.000	1580.000				
EXISTING LEVELS	184.027	183.637	183.308	183.881	183.919	184.078	185.900	184.970				
PROPOSED LEVELS	184.022	183.677	183.474	183.869	184.167	184.672	185.421	185.658				
VERTICAL ALIGNMENT	L=50.000 K=11.19	G=-0.57% -1:175.3	L=30.000 K=8.00	G=3.18% 1:31.44	G=-0.29% -1:340.1	L=20.000 K=6.53	G=2.77% 1:36.1	L=30.000 K=6.12	L=31.319 K=5.00	G=4.13% 1:24.2	L=30.000 K=7.89	G=0.33% 1:303.2



PROJECT
BLESSINGTON
eGREENWAY

CLIENT



ENDLESS OPPORTUNITIES

CONSULTANT

AECOM
 DOUGLAS BUSINESS CENTRE
 CARRIGLINE ROAD
 DOUGLAS
 CORK
 Tel: +353 (0)21 436 5006
 www.aecom.com

NOTES

1. THIS DRAWING IS TO BE READ IN CONJUNCTION WITH ALL OTHER RELEVANT ENGINEERING DRAWINGS. ANY DISCREPANCIES, ERRORS OR OMISSIONS TO BE BROUGHT TO THE ATTENTION OF THE EMPLOYER.
2. ALL DIMENSIONS TO BE CHECKED BY THE CONTRACTOR ON SITE PRIOR TO COMMENCEMENT OF WORKS.
3. EMPLOYER'S REPRESENTATIVE TO BE INFORMED BY THE CONTRACTOR OF ANY DISCREPANCIES PRIOR TO THE COMMENCEMENT OF WORKS ON SITE.
4. DIMENSIONS OF ALL BOUNDARIES AND ADJOINING ROADS TO BE CHECKED ON SITE PRIOR TO COMMENCEMENT OF WORKS.
5. DO NOT SCALE. ALL MEASUREMENTS AND COORDINATES TO BE CHECKED ON SITE.
6. EXISTING FENCE LINES ARE INDICATIVE AND ARE TO BE CONFIRMED ON SITE. EXISTING FENCING IS TO BE REVIEWED ON SITE AND REPLACED WHERE REQUIRED.
7. EMERGENCY ACCESS POINTS ARE TO BE CLOSED OFF WITH DEMOUNTABLE BOLLARDS. KEYS TO BE HANDED OVER TO THE OVERSEEING ORGANISATION.
8. eGREENWAY DRAINAGE IS TO BE OVER THE EDGE DRAINAGE.
9. PROPOSED FENCELINE TO BE ERECTED IN ACCORDANCE WITH TII STANDARD DETAIL CC-SCD-00303.

ISSUE/REVISION

I/R	DATE	DESCRIPTION
B	APRIL 2023	ABP RFI UPDATE
A	JUNE 2020	ISSUED FOR INFORMATION

PROJECT NUMBER

60617025

SHEET TITLE

GENERAL ARRANGEMENT
 BALTBOYS
 SHEET 5 OF 17

SHEET NUMBER

60617025_SHT_DD_BLGWY_142.5

This drawing has been prepared for the use of AECOM's client. It may not be used, modified, reproduced or relied upon by third parties, except as agreed by AECOM, or as required by law. AECOM accepts no responsibility, and denies any liability, whatsoever, to any party that uses or relies on this drawing without AECOM's express written consent. All measurements must be obtained from the stated dimensions.