




- NOTES:
- DO NOT SCALE OFF DRAWING
 - DRAWING TO BE READ IN CONJUNCTION WITH ALL OTHER DRAWINGS
 - DRAWING IS FOR INFORMATION PURPOSES ONLY, NOT FOR CONSTRUCTION
 - REFER TO PUBLIC REALM DRAWINGS FOR FOOTPATH AND ROAD PAVING DETAILS, WALL FINISHES AND LANDSCAPING.
 - PROPOSED FOOTPATH LEVEL SHOWN IS INDICATIVE AND LAND SIDE OF FLOOD DEFENCE WALL.

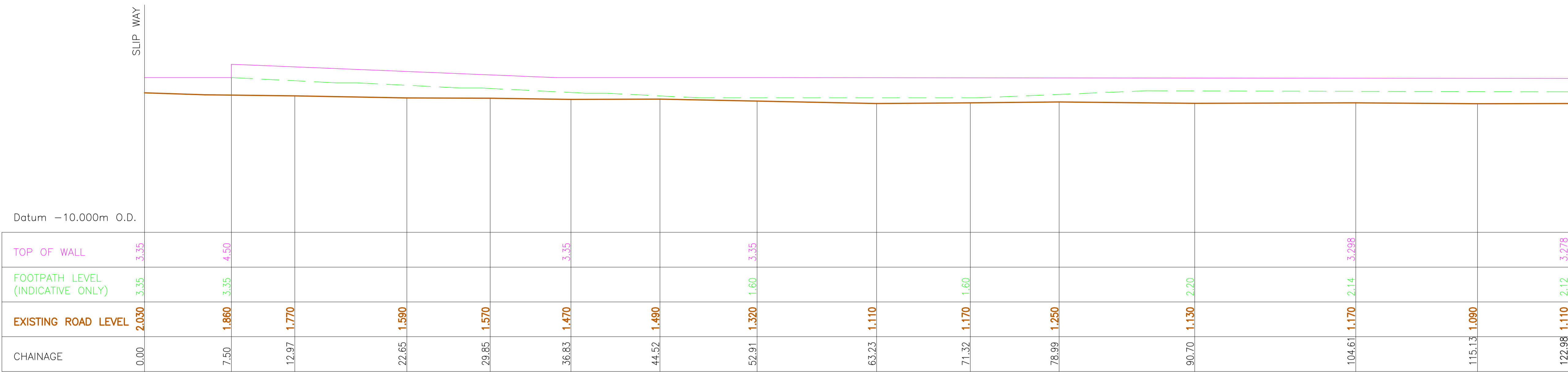
LEGEND:

EXISTING GROUND LEVEL: 

PROPOSED FLOOD WALL: 

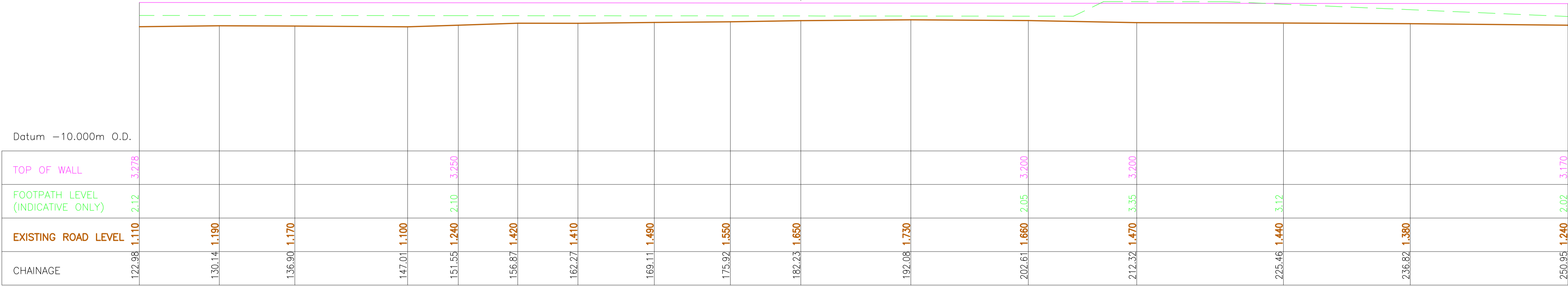
PROPOSED GROUND LEVEL: 

SLIP WAY



SCALE: VERT 1:200 / HORIZ 1:200

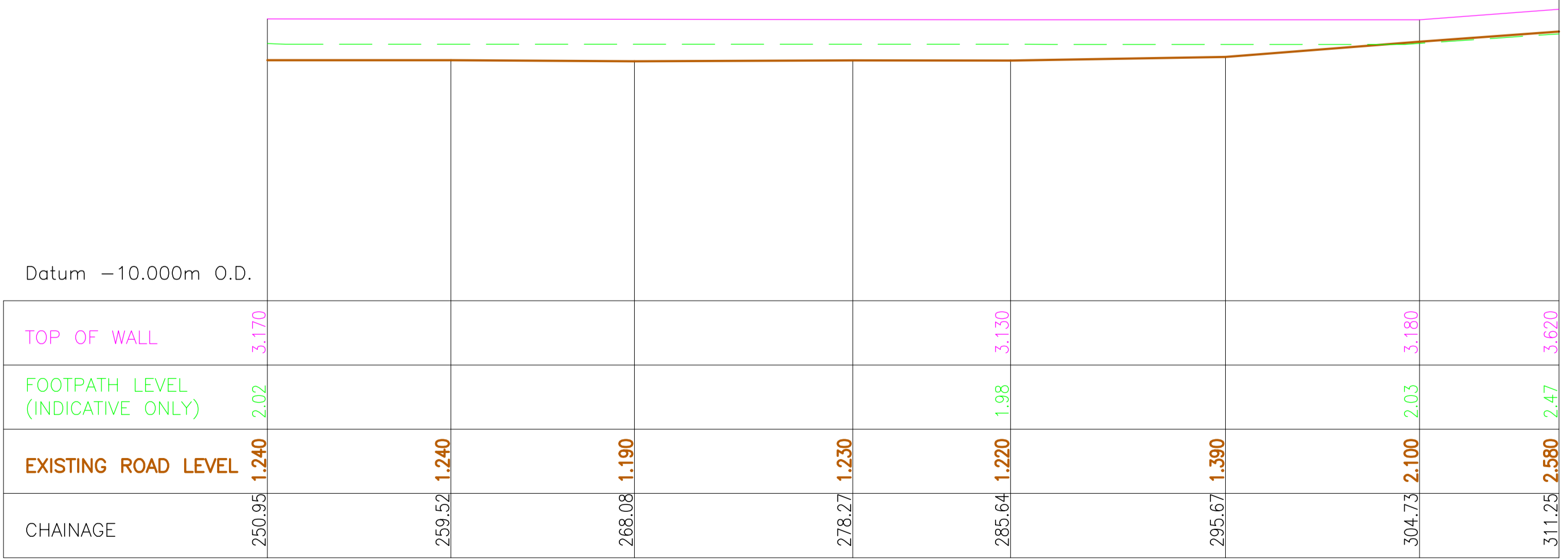
CONDREN'S LANE UPPER



SCALE: VERT 1:200 / HORIZ 1:200

ARKLOW BRIDGE

TIE INTO BRIDGE ABUTMENT



SCALE: VERT 1:200 / HORIZ 1:200

Rev	Date	Description	By	Chk	App
P1	11.03.21	ISSUE FOR PLANNING	LT	KBS	KT
P0	19.10.20	ISSUE FOR INFORMATION	LT	KBS	KT

BYRNE LOOBY

2100 Cork Airport Business Park, Kinsale Road, Cork
 tel: +353 (0) 21 2407985
 email: cork@ByrneLooby.com www.ByrneLooby.com

BAHRAIN • IRELAND • QATAR • SAUDI ARABIA • UAE • UK
 CIVIL STRUCTURAL WATER & GEOTECHNICAL SPECIALISTS

CLIENT
WICKLOW COUNTY COUNCIL

PROJECT
ARKLOW FLOOD RELIEF SCHEME

DRAWING TITLE
**LAYOUT OF FLOOD DEFENCES
 SOUTH BANK UPSTREAM OF ARKLOW BRIDGE
 ELEVATION**

STATUS
FOR PLANNING

Date: 10.07.18	Scale: AS SHOWN	Drawn: NM	Chk: SH	App: KT
Project No: PH00886/01	Dwg. No: 1037	Rev: P1		