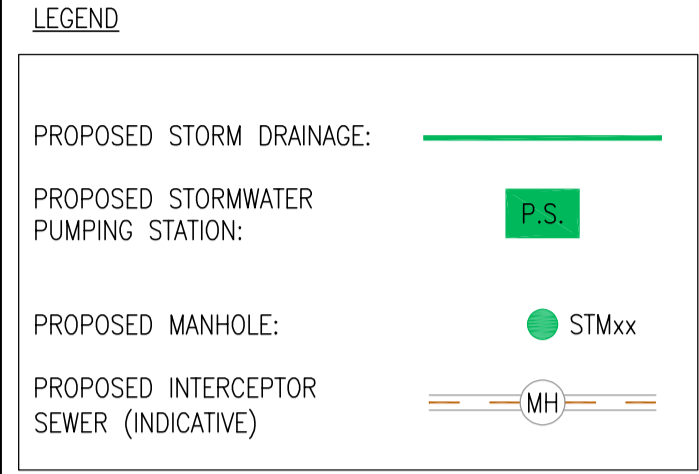
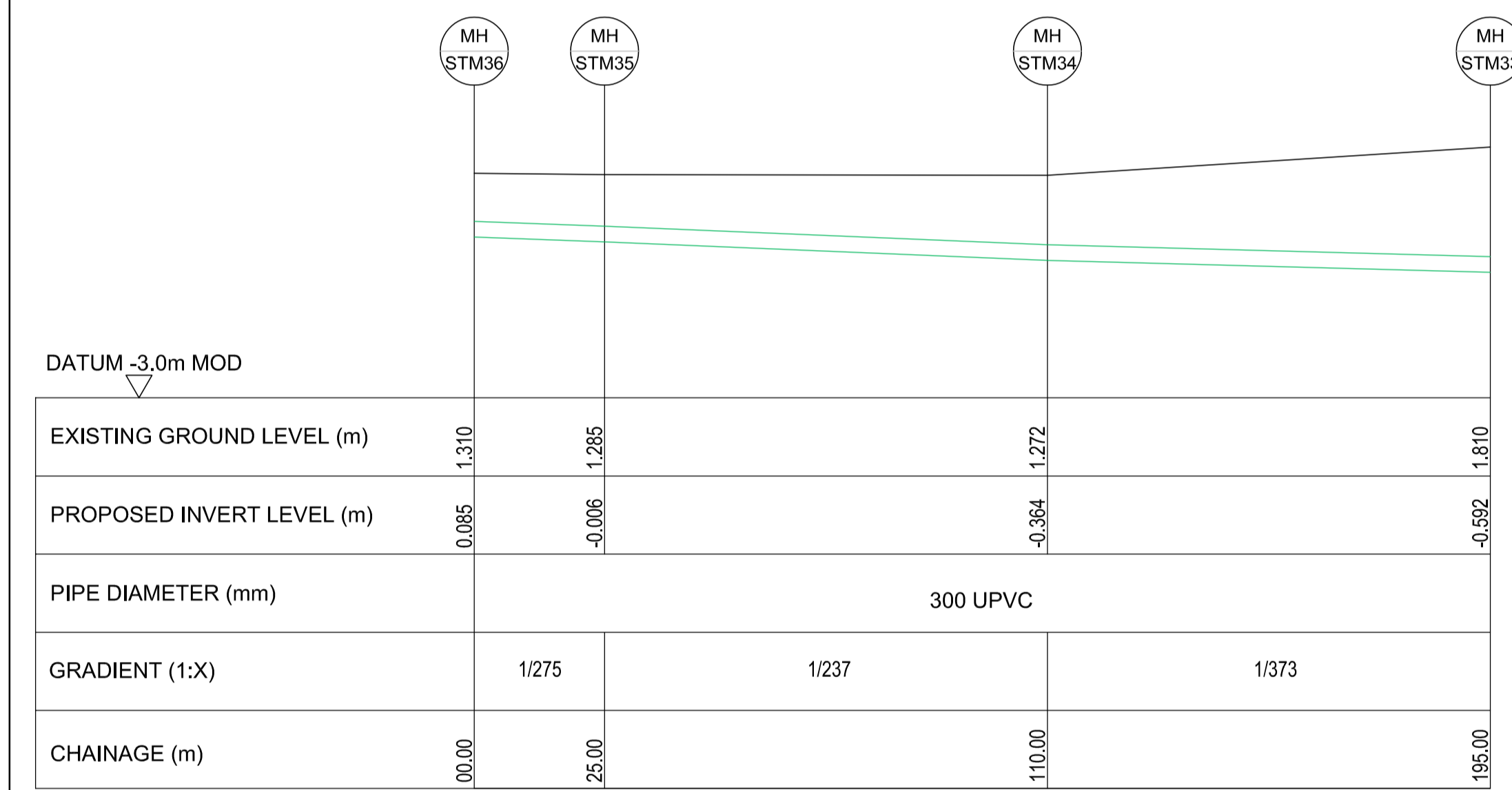
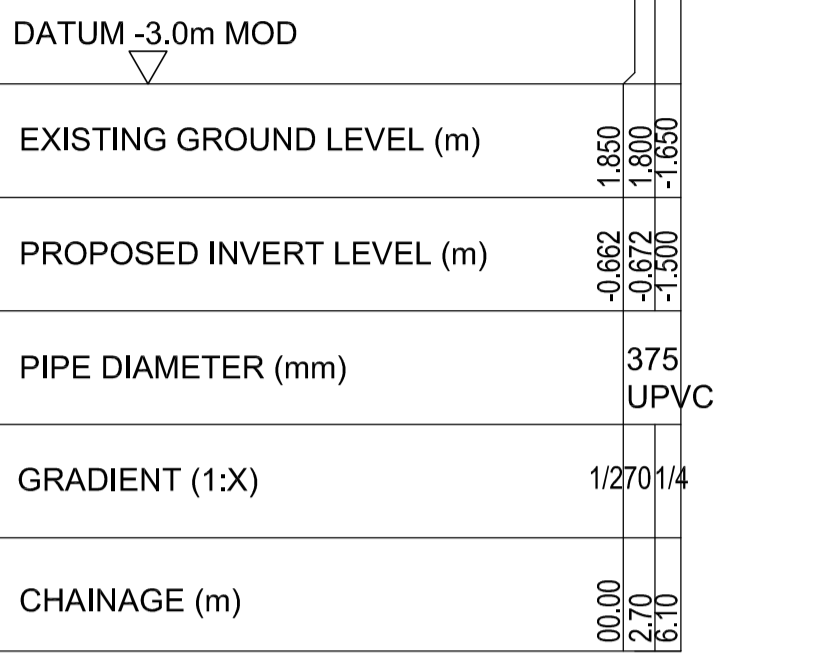
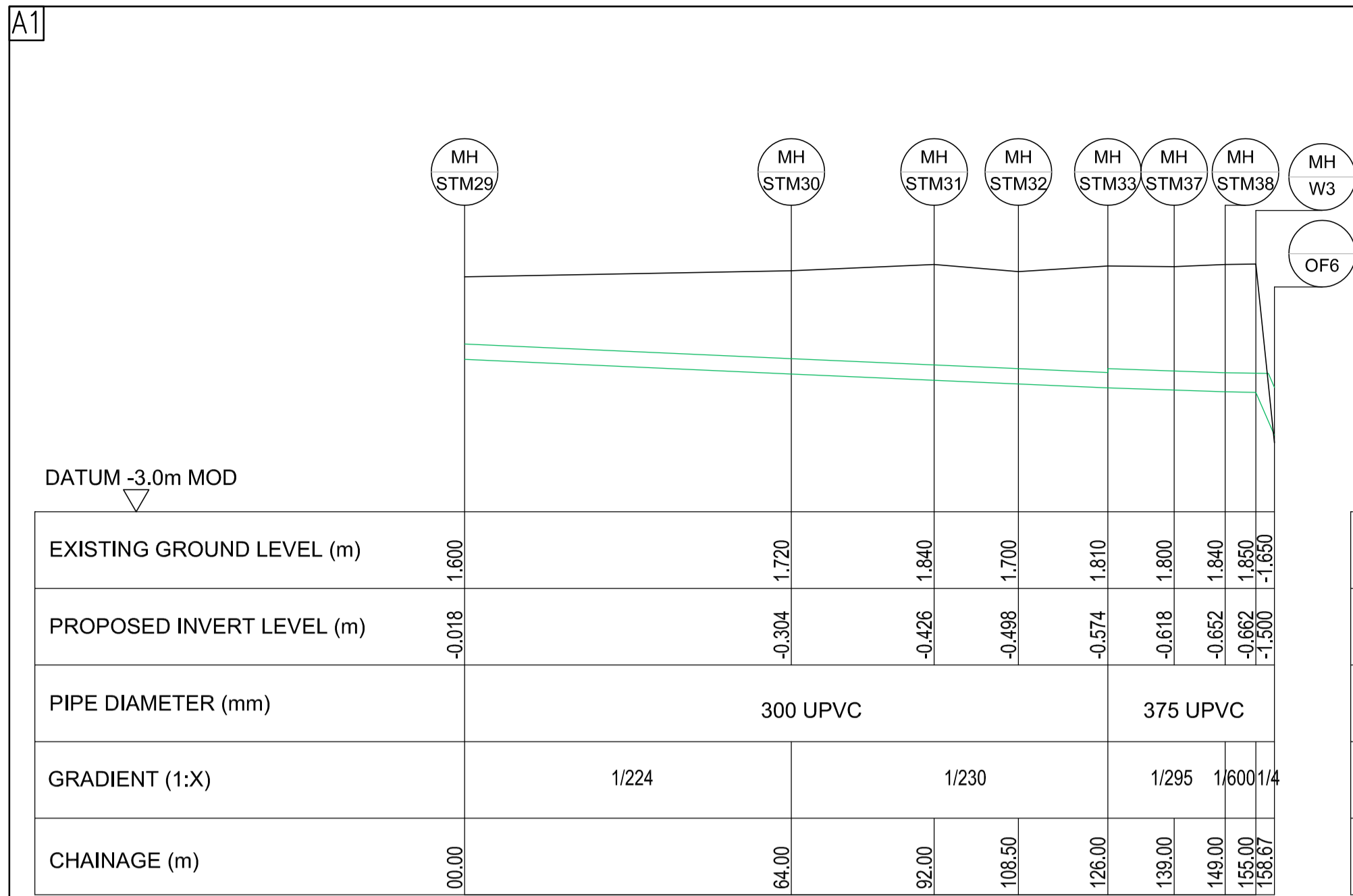


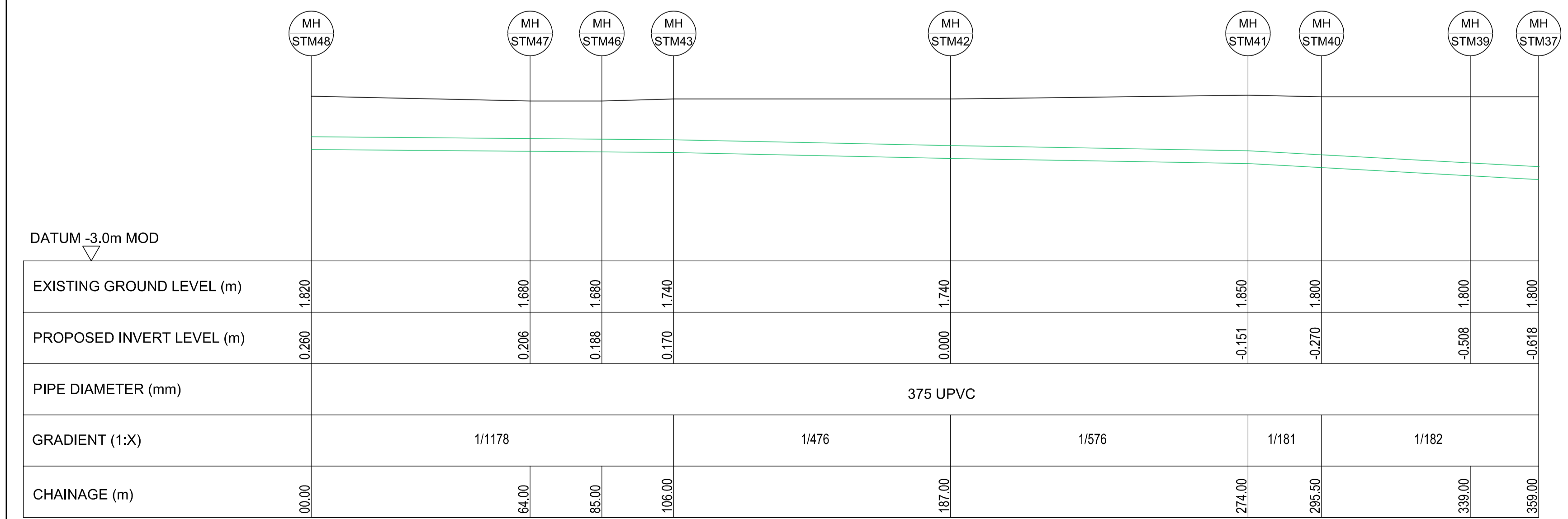
- LEGEND**
- DO NOT SCALE OFF DRAWING
 - DRAWING TO BE READ IN CONJUNCTION WITH ALL OTHER DRAWINGS
 - DRAWING IS FOR INFORMATION PURPOSES ONLY, NOT FOR CONSTRUCTION



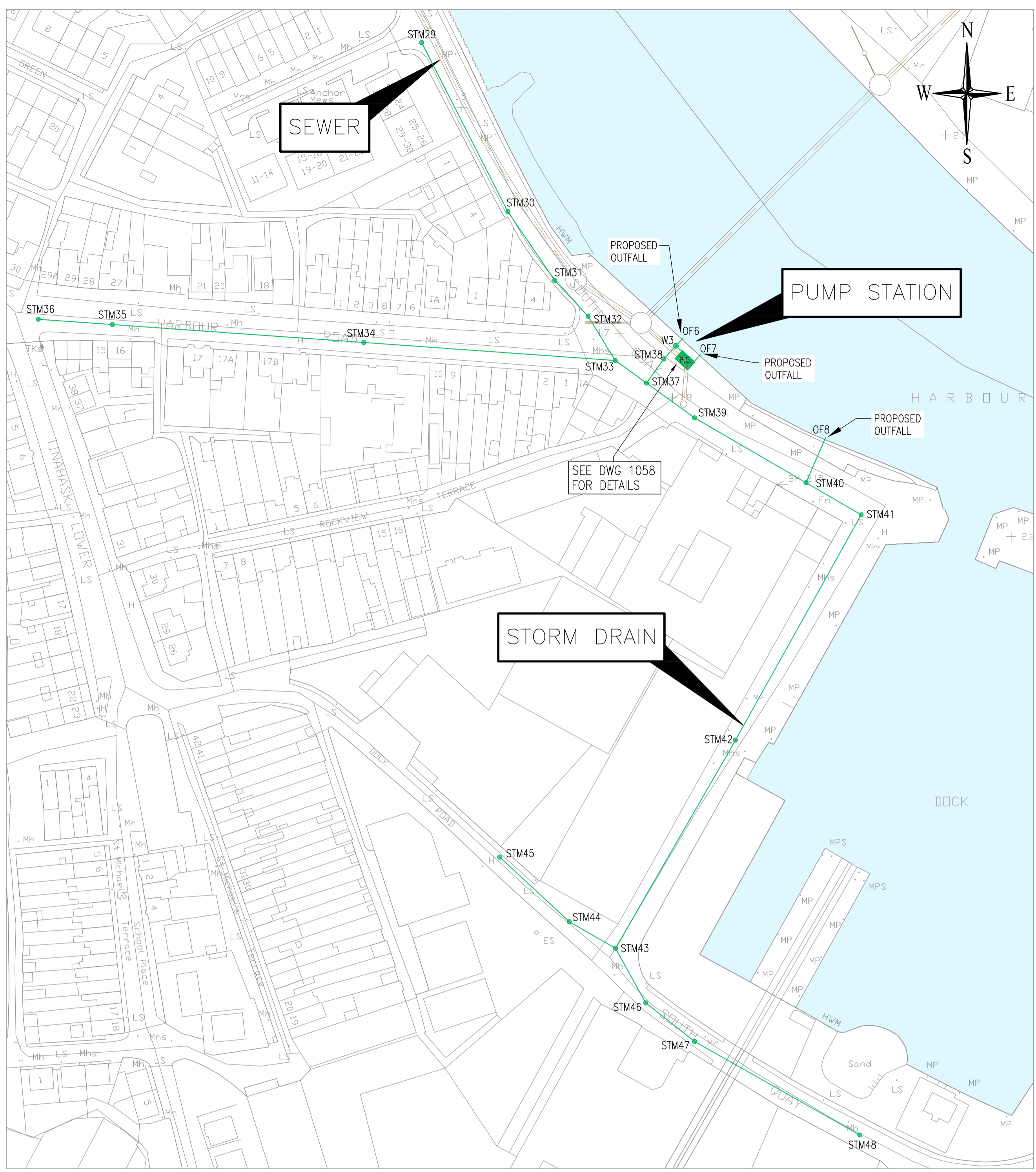
STORMWATER DRAINAGE			
MANHOLE	PIPE Ø	PIPE m	MANHOLE
STM29	300	64.0000	STM30
STM30	300	28.0000	STM31
STM31	300	16.5000	STM32
STM32	300	17.5000	STM33
STM33	375	12.0000	STM37
STM37	375	10.0000	STM38
STM38	375	6.0000	W3
W3	375	3.6700	OF6
W3	375	2.7000	PS3
PS3	375	3.4000	OF7
STM36	300	25.0000	STM35
STM35	300	85.0000	STM34
STM34	300	85.0000	STM33
STM48	375	53.0000	STM47
STM47	375	21.0000	STM46
STM46	375	21.0000	STM43
STM43	375	81.0000	STM42
STM42	375	87.0000	STM41
STM41	375	21.5000	STM40
STM40	375	43.5000	STM39
STM39	375	20.0000	STM37
STM45	300	32.0000	STM44
STM44	300	18.0000	STM43



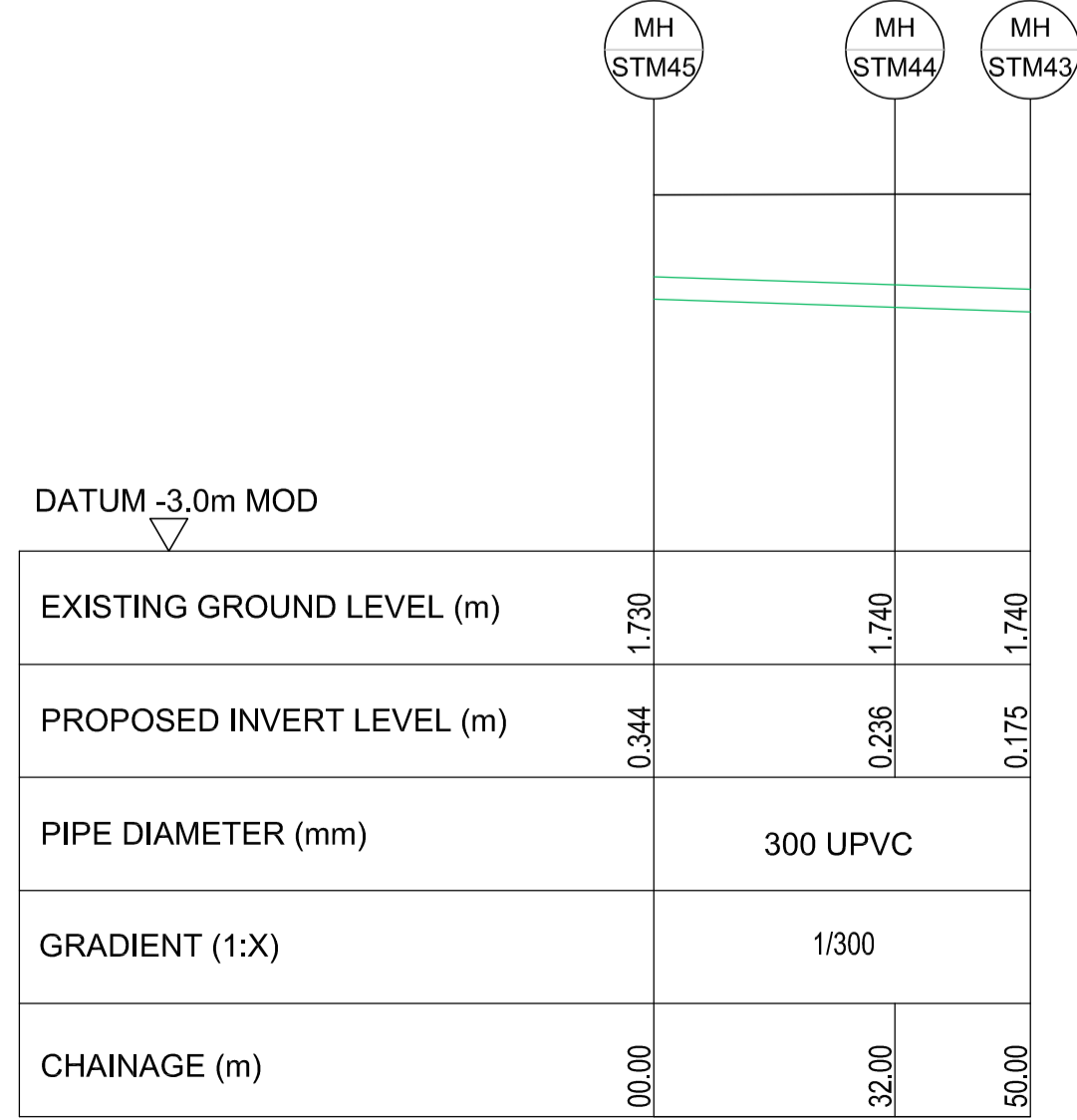
LONGITUDINAL SECTION HARBOUR ROAD - SOUTH QUAY U/S PS3
SCALE: VERT 1:100 / HORIZ 1:1000



LONGITUDINAL SECTION SOUTH QUAY (DOCKS) D/S PS3
SCALE: VERT 1:100 / HORIZ 1:1000



LAYOUT PLAN SCALE 1/1000



LONGITUDINAL SECTION DOCK ROAD - SOUTH QUAY D/S PS3
SCALE: VERT 1:100 / HORIZ 1:1000

P1	11.03.21	ISSUE FOR PLANNING	LT	KBS	KT
PO	20.02.20	ISSUE FOR INFORMATION	LT	KBS	KT
Rev	Date	Description	By	Chk	App

BYRNE LOOBY

2100 Cork Airport Business Park, Kinsale Road, Cork
tel: +353 (0) 21 2407985
email: cork@ByrneLooby.com www.ByrneLooby.com

BAHRAIN • IRELAND • QATAR • SAUDI ARABIA • UAE • UK
CIVIL STRUCTURAL WATER & GEOTECHNICAL SPECIALISTS

CLIENT
WICKLOW COUNTY COUNCIL

PROJECT
ARKLOW FLOOD RELIEF SCHEME

DRAWING TITLE
STORMWATER DRAINAGE
SOUTH BANK HARBOUR AREA
LAYOUT & LONGITUDINAL SECTIONS

STATUS
FOR PLANNING

Date: 20.02.20	Scale: AS SHOWN	Drawn: LT	Chk: KBS	App: KT
Project No: PH00886/01	Dwg. No: 1055	Rev: P1		