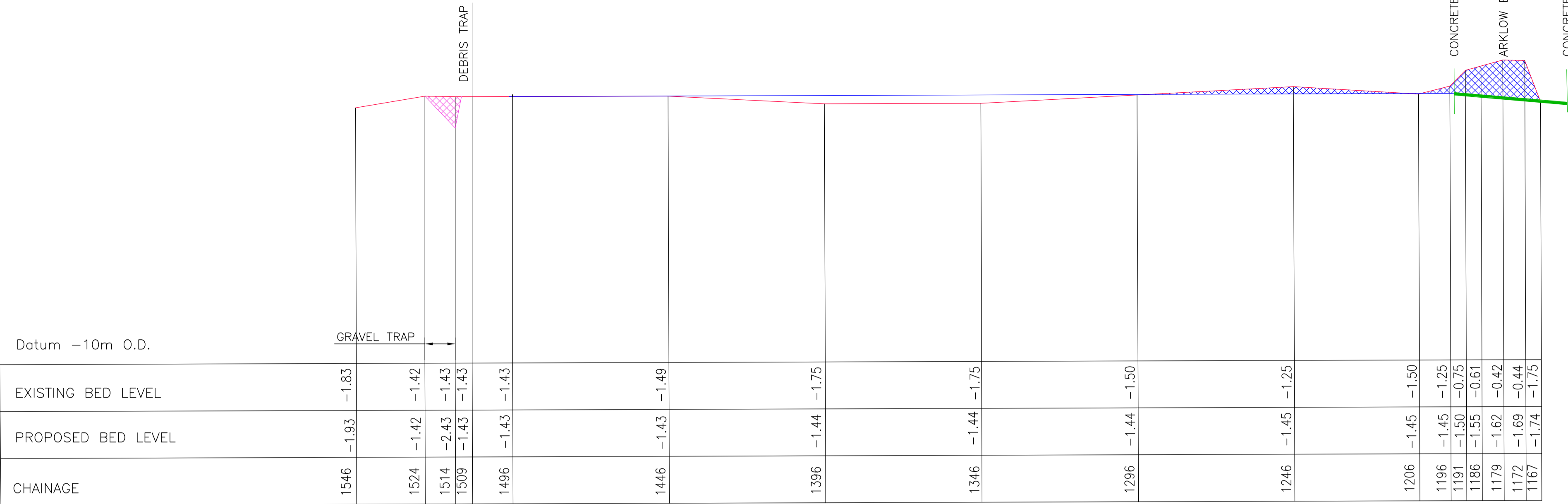


NOTES:

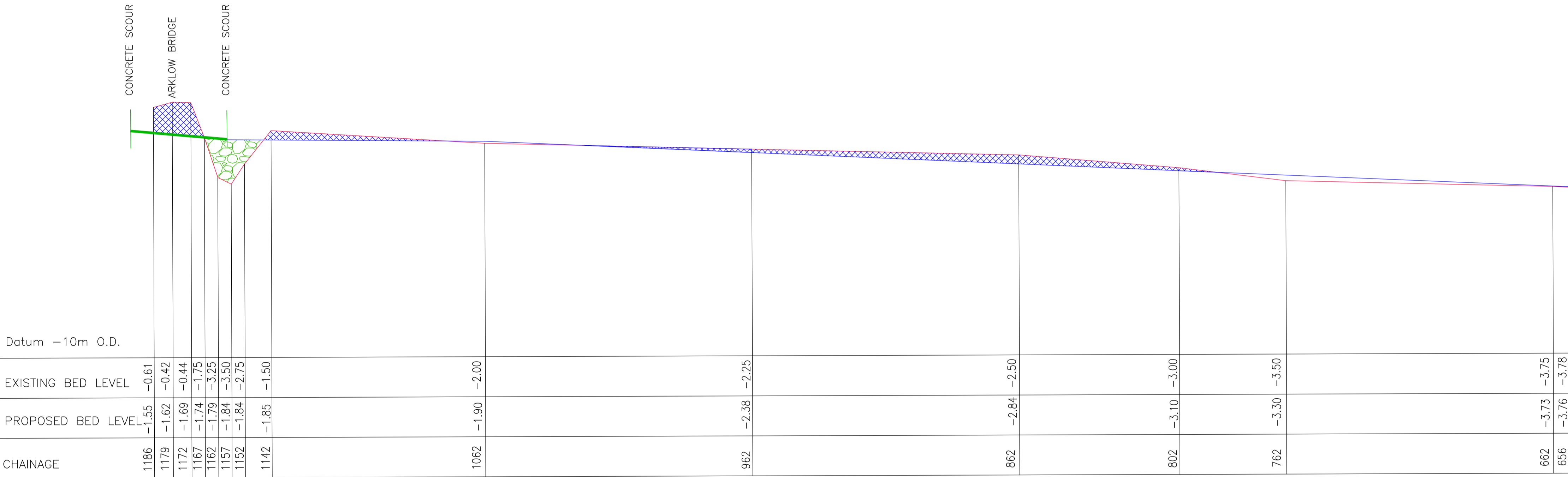
- DO NOT SCALE OFF DRAWING
- DRAWING TO BE READ IN CONJUNCTION WITH DRAWINGS 1003, 1011-1018, & 1020.
- DRAWING IS FOR INFORMATION PURPOSES ONLY, NOT FOR CONSTRUCTION
- ALL SIDE SLOPES ON DREDGE AREA AT: 2.5 HORIZ. TO 1 VERT.
- REFER TO DWG No. 1003 FOR KEY PLAN OF CROSS SECTION LOCATIONS.
- WHERE EXISTING BED LEVELS ARE LOWER THAN PROPOSED BED LEVELS, EXISTING BED LEVELS WILL BE MAINTAINED, EXCLUDING CONCRETE SCOUR SLAB EXTENT.

LEGEND

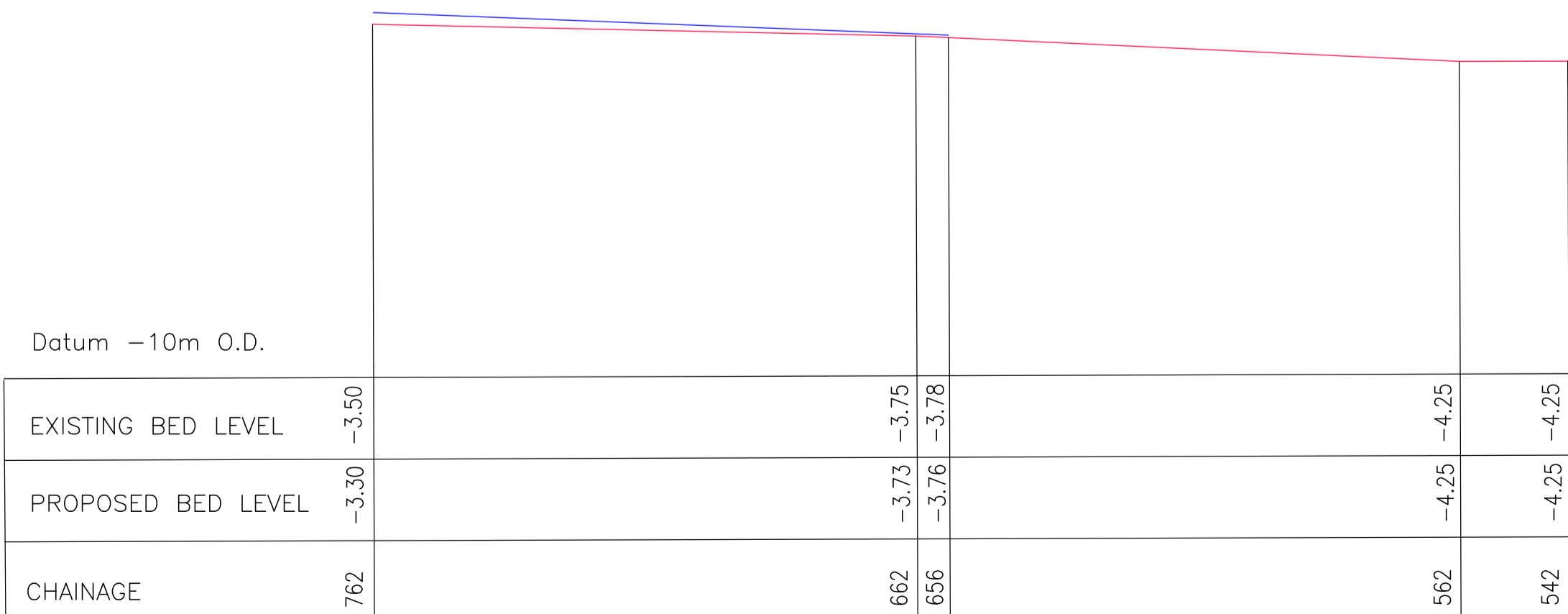
- EXISTING BED LEVEL —
- PROPOSED BED LEVEL —
- PROPOSED DREDGE
- PROPOSED GRAVEL TRAP
- PROPOSED ROCKFILL W/ RIP-RAP FINISH



SCALE: VERT 1:100 / HORIZ 1:1000



SCALE: VERT 1:100 / HORIZ 1:1000



SCALE: VERT 1:100 / HORIZ 1:1000

Rev	Date	Description	By	Chk	App
P5	11.03.21	ISSUE FOR PLANNING	LT	KBS	KT
P4	15.12.20	ISSUE FOR INFORMATION	LT	KBS	KT
P3	15.10.20	ISSUE FOR INFORMATION	LT	KBS	KT
P2	05.03.20	ISSUE FOR INFORMATION	LT	KBS	KT
P1	10.09.18	ISSUE FOR INFORMATION	NM	SH	KT

BYRNE LOOBY

2100 Cork Airport Business Park, Kinsale Road, Cork
 tel: +353 (0) 21 2407938
 email: cork@ByrneLooby.com
 www.ByrneLooby.com
 BAHRAIN • IRELAND • QATAR • SAUDI ARABIA • UAE • UK
 CIVIL STRUCTURAL WATER & GEOTECHNICAL SPECIALISTS

CLIENT
WICKLOW COUNTY COUNCIL

PROJECT
ARKLOW FLOOD RELIEF SCHEME

DRAWING TITLE
**CHANNEL DREDGING WORKS
 LONGITUDINAL SECTION**

STATUS
FOR PLANNING

Date: 16.07.18	Scale: AS SHOWN	Drawn: CT	Chk: NM	App: KT
Project No: PH00886/01	Dwg. No: 1019	Rev: P5		