



Pre Draft Bray LAP Submission - Report

Who are you:	Private Individual
Name:	Shane Conaty
Reference:	BRAYLAP-150742
Submission Made	November 29, 2024 3:15 PM

Topic

Compact Growth - Housing – Population Growth

Submission

I would like to propose that the town boundary be moved down the Cookstown road to include the site marked on the map provided. There is already some considerable housing work going on a little closer to the town, and moving the boundary slightly would allow me and others to build a home there for myself.

File

Enniskerry_Map_2_Heritage_Designations _1_.pdf, 0.47MB

IMG_20241129_150447_edit_92125661785480.jpg, 2.12MB

MAP 2: ENNISKERRY LOCAL AREA PLAN 2009
HERITAGE DESIGNATIONS MAY 2009

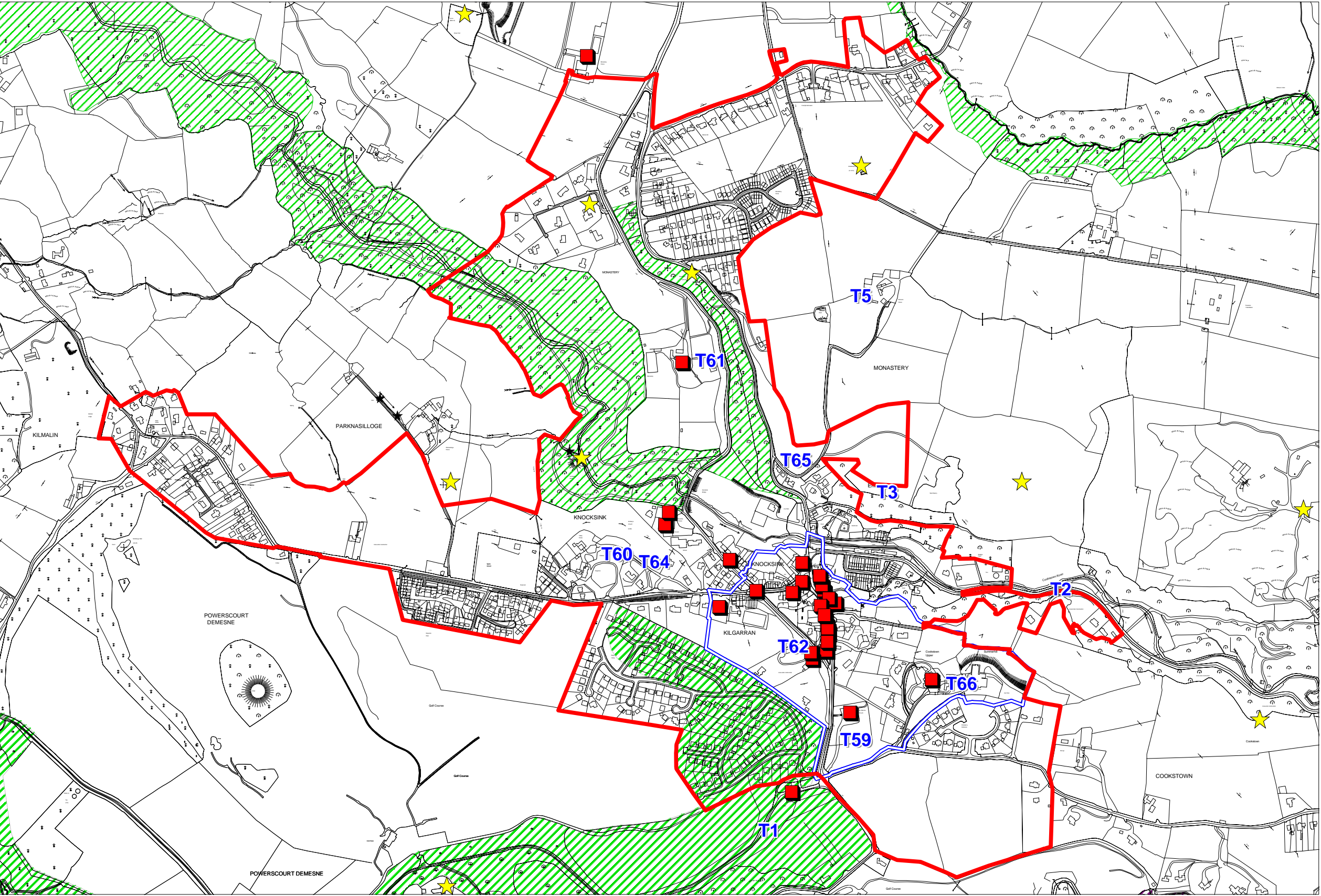


**WICKLOW
COUNTY
COUNCIL**



Wicklow County Council Planning Department
County Buildings, Station Road, Wicklow
Tel: (0404) 20100 Email: plandev@wicklowcoco.ie

ENNISKERRY LOCAL AREA PLAN 2009
Heritage Designations Map
Adopted Plan May 2009



Protected Structures

No. Structure Description

- 03-01 Detached house
03-02 Detached house
03-03 School
03-04 Semi-detached house
03-05 Semi-detached house
03-06 Church
03-08 Terrace house
03-09 Terrace house
03-10 Terrace house
03-11 Terrace house
03-12 House

- 03-13 Church hall
03-14 Dwelling house
03-15 Dwelling house
(Old estate house)
03-16 Forge
03-17 Parochial Hall
03-18 Terrace house
03-19 Hall
03-20 Library
03-21 Ornamental tower
03-22 Hotel
03-23 Bridge
03-24 Church
03-25 Dwelling house

- 03-27 Country House
03-28 Country house
03-29 Entrance gates
03-31 Former hotel
(three separate houses)

National Monuments

No. Structure Description







- Monastery WI003-030, WI003-031
WI007-023, WI003-032
Knocksink Moat WI007-002
Annabasky WI003-032
Church (Monastery)
Killegar WI003-028
Parknasilloge WI007-021
Powerscourt WI007-016
Demesne

Director of Services: Desmond O' Brien
Senior Planner: Patrick B. Hooper

Scale: 1:10,000 @ A3 Date: 25/09/08
Drawn By: POF Checked By: SW

Ordnance Survey Ireland. All rights reserved.
Licence Number 2008/10CCMA/Wicklow County Council

Legend

-  Indicative Town Boundary  Trees considered for preservation
 SAC & NHA  Protected Structures
 National Monuments  ACA Architectural Conservation Area

Trees considered for preservation

No. Description

- 1 Beech, driveway to Powerscourt House
2 Both sides of the R117 at Cookstown
3 Trees at Monastery townland
5 Groups of trees at Rannock House
59 Church of Ireland
60 Trees on the ground of Kilgarran House

No. Description

- 61 Trees on the grounds of Monastery
62 Trees along Forge Road and Church Road
63 Trees along Killegar lane
64 Trees south of Knocksink Wood
65 Trees to the east of monastery road
66 Trees in the grounds of Summerhill House

