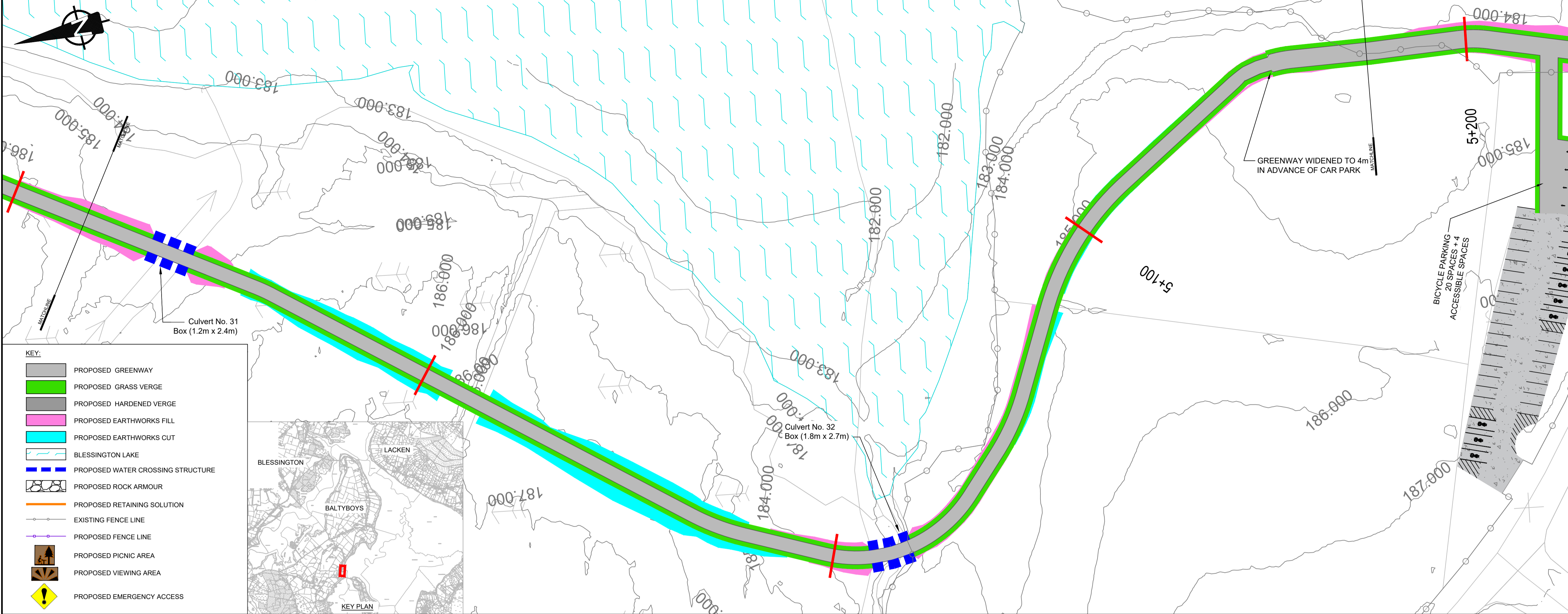


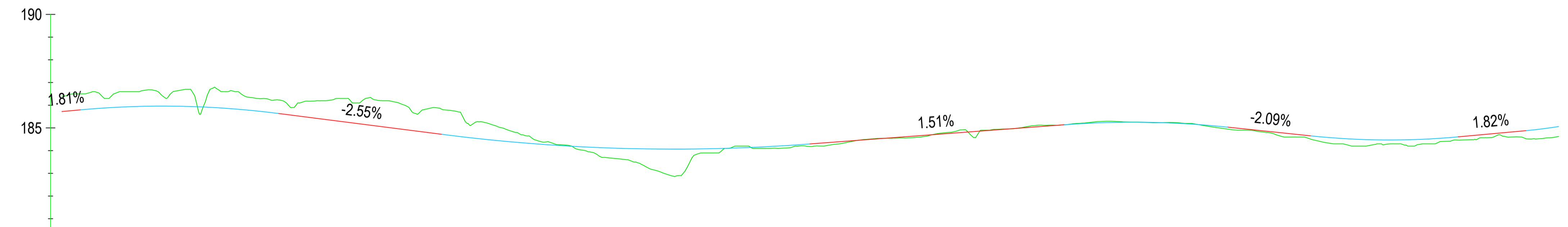
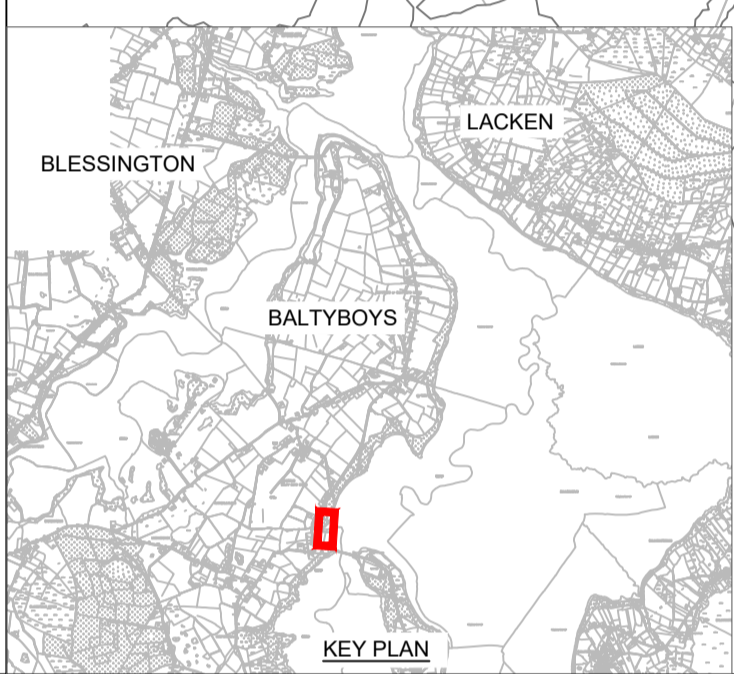
File name: \\EU\AECOM\NET\COM\MEM\IA\KIE\B2\JOBS\PR-447465_BLESSINGTON_GREENWAY\900_CAD_GIS\910_CAD\20-SHEETS\BALTBOYS\60617025_SHT_BLGWY_142_BALTBOYS_PC_PLAN&PROFILE.DWG
 Last saved by: WATSONC1 Last Plotted: 2024-01-11
 Project Management Initials: Designer: CL Checked: MC Approved: EOM ISO A1 394mm x 841mm

ORDNANCE SURVEY IRELAND LICENCE NO CYAL50317588
 © ORDNANCE SURVEY IRELAND / GOVERNMENT OF IRELAND



KEY:

- PROPOSED GREENWAY
- PROPOSED GRASS VERGE
- PROPOSED HARDENED VERGE
- PROPOSED EARTHWORKS FILL
- PROPOSED EARTHWORKS CUT
- BLESSINGTON LAKE
- PROPOSED WATER CROSSING STRUCTURE
- PROPOSED ROCK ARMOUR
- PROPOSED RETAINING SOLUTION
- EXISTING FENCE LINE
- PROPOSED FENCE LINE
- PROPOSED PICNIC AREA
- PROPOSED VIEWING AREA
- PROPOSED EMERGENCY ACCESS



CHAINAGE	480.000	490.000	4950.000	5000.000	5050.000	5100.000	5150.000	5200.000	5210.000
EXISTING LEVELS	186.400	186.672	186.207	183.695	184.270	185.121	184.600	184.604	184.625
PROPOSED LEVELS	185.723	185.960	185.071	184.123	184.372	185.125	184.764	184.829	185.063
VERTICAL ALIGNMENT	G=1.81% L=55.3		G=-2.55% K=10.00 L=43.60		G=1.51% K=20.00 L=81.125		G=-2.09% K=8.29 L=36.08		G=1.82% L=29.034 K=5.00



PROJECT
BLESSINGTON
eGREENWAY



CONSULTANT
 AECOM
 DOUGLAS BUSINESS CENTRE
 CARRIGLINE ROAD
 DOUGLAS
 CORK
 Tel: +353 (0)21 436 5006
 www.aecom.com

- NOTES**
- THIS DRAWING IS TO BE READ IN CONJUNCTION WITH ALL OTHER RELEVANT ENGINEERING DRAWINGS. ANY DISCREPANCIES, ERRORS OR OMISSIONS TO BE BROUGHT TO THE ATTENTION OF THE EMPLOYER.
 - ALL DIMENSIONS TO BE CHECKED BY THE CONTRACTOR ON SITE PRIOR TO COMMENCEMENT OF WORKS.
 - EMPLOYER'S REPRESENTATIVE TO BE INFORMED BY THE CONTRACTOR OF ANY DISCREPANCIES PRIOR TO THE COMMENCEMENT OF WORKS ON SITE.
 - DIMENSIONS OF ALL BOUNDARIES AND ADJOINING ROADS TO BE CHECKED ON SITE PRIOR TO COMMENCEMENT OF WORKS.
 - DO NOT SCALE. ALL MEASUREMENTS AND COORDINATES TO BE CHECKED ON SITE.
 - EXISTING FENCE LINES ARE INDICATIVE AND ARE TO BE CONFIRMED ON SITE. EXISTING FENCING IS TO BE REVIEWED ON SITE AND REPLACED WHERE REQUIRED.
 - EMERGENCY ACCESS POINTS ARE TO BE CLOSED OFF WITH DEMOUNTABLE BOLLARDS. KEYS TO BE HANDED OVER TO THE OVERSEEING ORGANISATION.
 - EGREENWAY DRAINAGE IS TO BE OVER THE EDGE DRAINAGE.
 - PROPOSED FENCELINE TO BE ERECTED IN ACCORDANCE WITH TII STANDARD DETAIL CC-SCD-00303.

ISSUE/REVISION

I/R	DATE	DESCRIPTION
B	APRIL 2023	ABP RFI UPDATE
A	JUNE 2020	ISSUED FOR INFORMATION

PROJECT NUMBER
60617025

SHEET TITLE
GENERAL ARRANGEMENT
BALTBOYS
SHEET 16 OF 17

SHEET NUMBER
60617025_SHT_DD_BLGWY_142.16

This drawing has been prepared for the use of AECOM's client. It may not be used, modified, reproduced or relied upon by third parties, except as agreed by AECOM or as required by law. AECOM accepts no responsibility, and denies any liability, whatsoever, to any party that uses or relies on this drawing without AECOM's express written consent. All measurements must be obtained from the stated dimensions.