
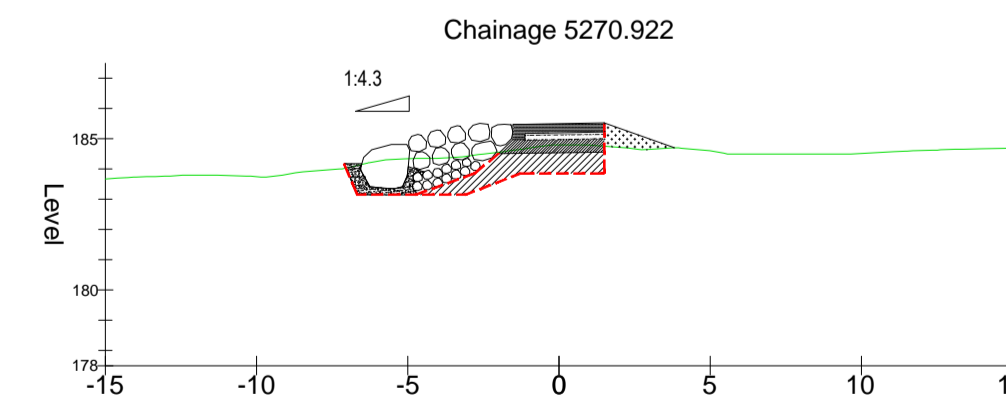
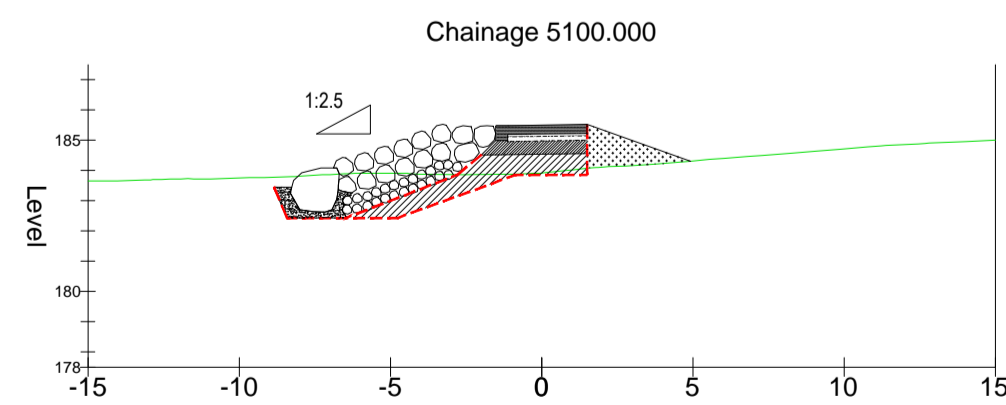
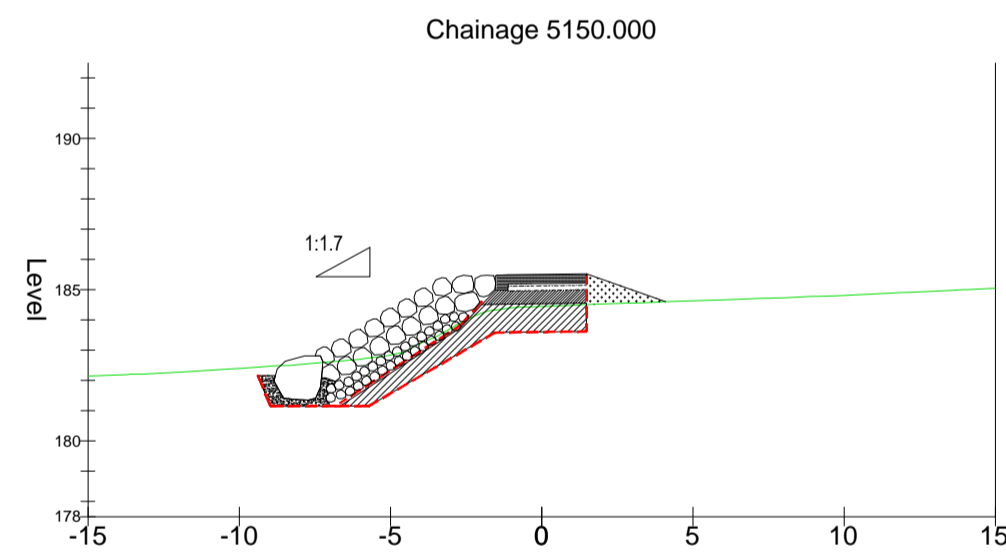
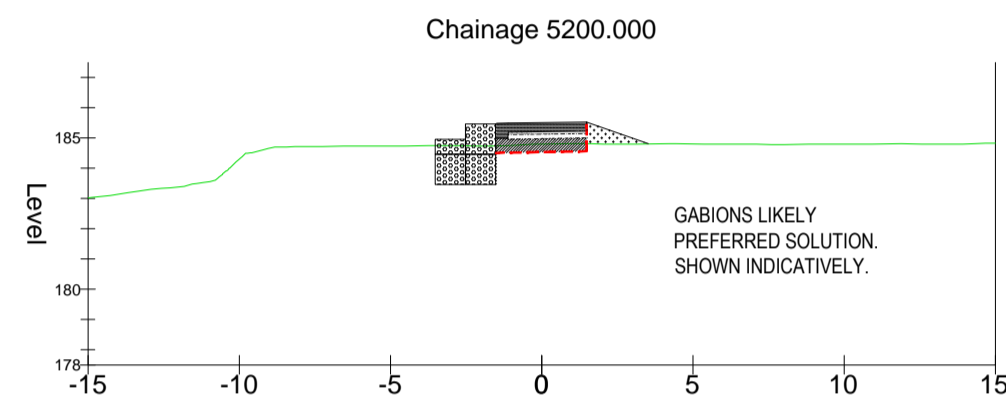
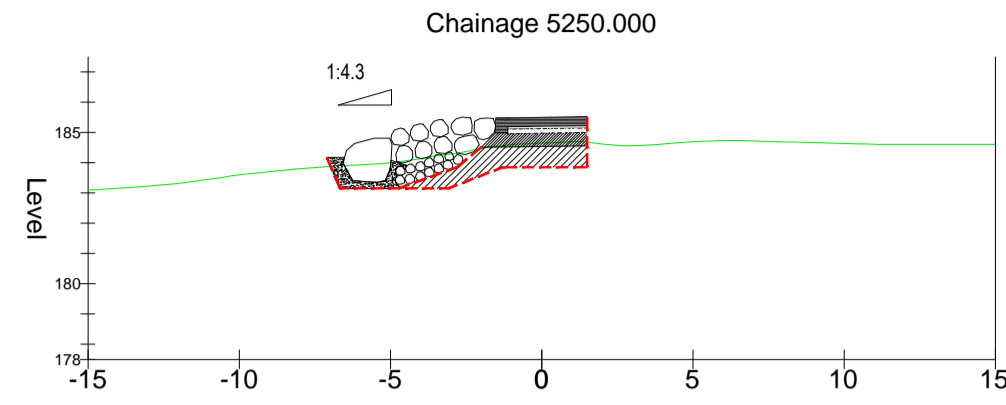
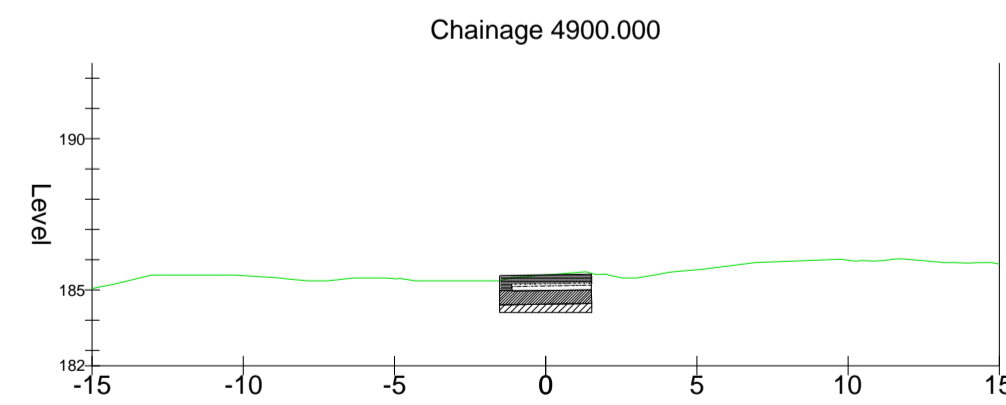
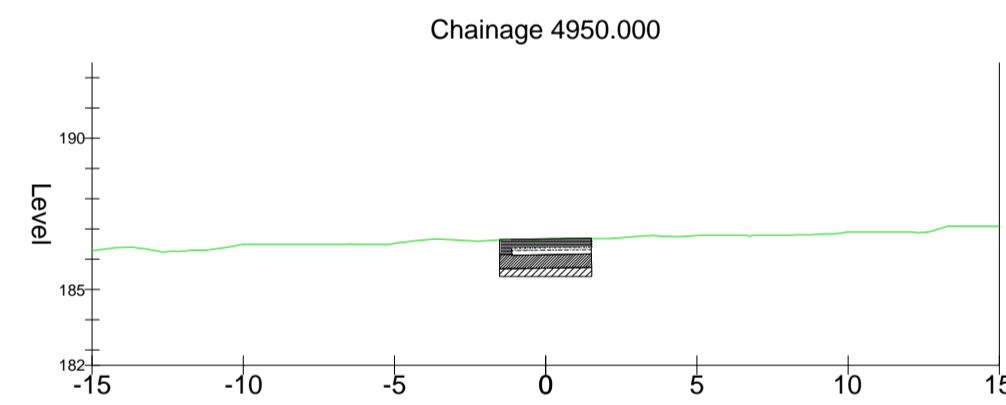
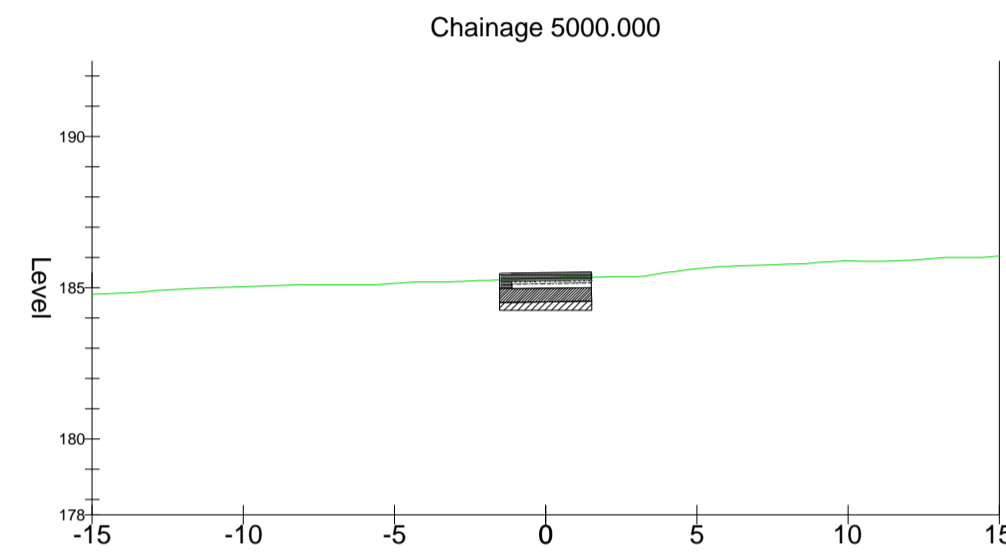


CHAINAGE 5050m OMMITTED
DUE TO CULVERT / CHANGE
IN LEVELS



PROJECT

BLESSINGTON
eGREENWAY

CLIENT



ENDLESS OPPORTUNITIES

CONSULTANT

AECOM Limited
9th Floor, The Clarence West Building
2 Clarence Street West
Belfast, BT2 7GP
T: T: +44 (0)28 9060 7200
www.aecom.com

NOTES

1. THIS DRAWING IS TO BE READ IN CONJUNCTION WITH ALL OTHER RELEVANT DOCUMENTATION.
2. DO NOT SCALE FROM THIS DRAWING. USE ONLY PRINTED DIMENSIONS.
3. ALL DIMENSIONS IN MILLIMETRES. ALL CHAINAGES, LEVELS AND COORDINATES ARE IN METRES UNLESS DEFINED OTHERWISE.
4. THIS DRAWING IS TO BE READ IN CONJUNCTION WITH THE PROJECT HEALTH & SAFETY INFORMATION PACK FOR ANY IDENTIFIED POTENTIAL RISKS.

ISSUE/REVISION

I/R	DATE	DESCRIPTION
x06	YYYY-MM-DD	*** Rev 6 Details ***
x05	YYYY-MM-DD	*** Rev 5 Details ***
x04	YYYY-MM-DD	*** Rev 4 Details ***
x03	YYYY-MM-DD	*** Rev 3 Details ***
x02	YYYY-MM-DD	*** Rev 2 Details ***
101	2023-01-10	ISSUED FOR INFORMATION

ISSUE PURPOSE / SUITABILITY

INFORMATION

KEY PLAN

PROJECT NUMBER

60617025

SHEET TITLE

PROPOSED SECTIONS
BOYSTOWN
CH 4900m TO CH 5270m

SHEET NUMBER

60617025-ACM-XX-XX-DR-CE-1601

This drawing has been prepared for the use of AECOM's client. It may not be used, modified, reproduced or relied upon by third parties, except as agreed by AECOM or as required by law. AECOM accepts no responsibility, and denies any liability, whatsoever, to any party that uses or relies on this drawing without AECOM's express written consent. Do not scale this document. All measurements must be obtained from the stated dimensions.