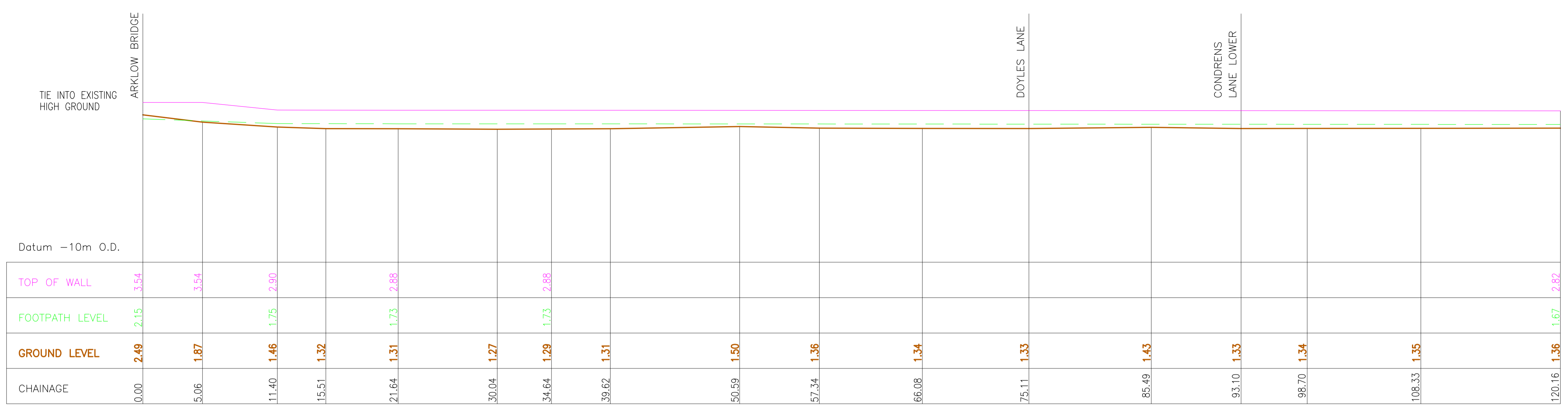


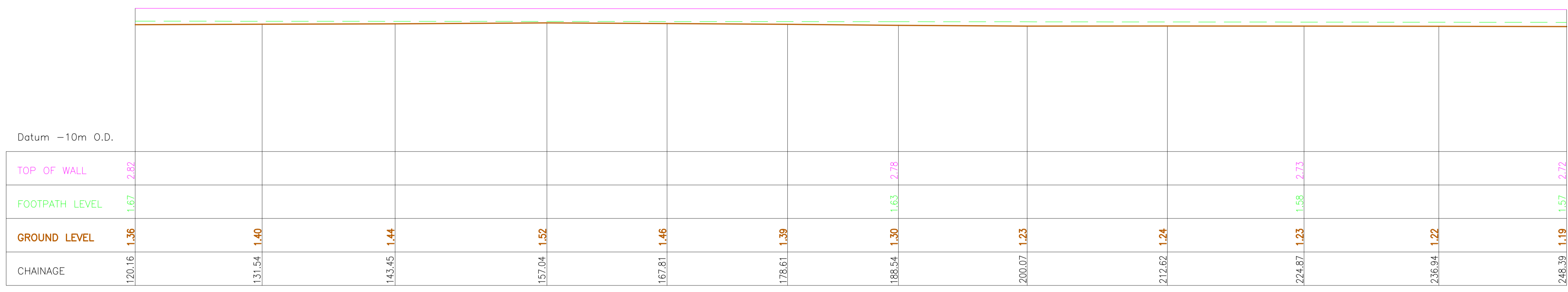
- NOTES:
- DO NOT SCALE OFF DRAWING
 - DRAWING TO BE READ IN CONJUNCTION WITH ALL OTHER DRAWINGS
 - DRAWING IS FOR INFORMATION PURPOSES ONLY, NOT FOR CONSTRUCTION
 - REFER TO PUBLIC REALM DRAWINGS FOR FOOTPATH AND ROAD PAVING DETAILS, WALL FINISHES AND LANDSCAPING.
 - PROPOSED FOOTPATH LEVEL SHOWN IS INDICATIVE.

LEGEND:

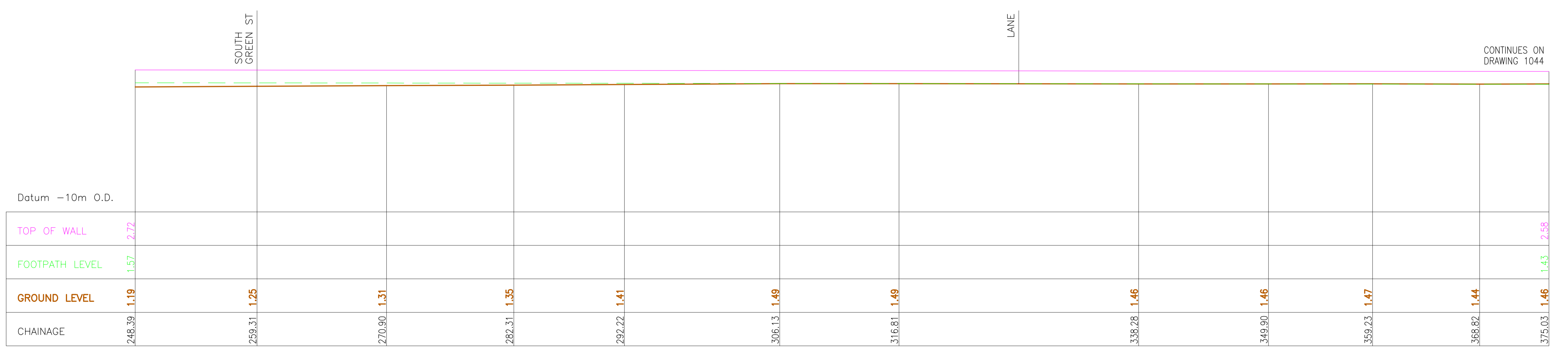
EXISTING GROUND LEVEL:	
PROPOSED FLOOD WALL:	
PROPOSED FOOTPATH LEVEL:	



ELEVATION SOUTH BANK D/S OF ARKLOW BRIDGE
SCALE: VERT 1:200 / HORIZ 1:200



ELEVATION SOUTH BANK D/S OF ARKLOW BRIDGE
SCALE: VERT 1:200 / HORIZ 1:200



ELEVATION SOUTH BANK D/S OF ARKLOW BRIDGE
SCALE: VERT 1:200 / HORIZ 1:200

Rev	Date	Description	By	Chk	App
P1	11.03.21	ISSUE FOR PLANNING	LT	KBS	KT
P0	19.06.18	ISSUE FOR INFORMATION	NM	SH	KT

BYRNE LOOBY
 2100 Cork Airport Business Park, Kinsale Road, Cork
 tel: +353 (0) 21 2407985
 email: cork@ByrneLooby.com www.ByrneLooby.com

BAHRAIN • IRELAND • QATAR • SAUDI ARABIA • UAE • UK
 CIVIL STRUCTURAL WATER & GEOTECHNICAL SPECIALISTS

CLIENT
WICKLOW COUNTY COUNCIL

PROJECT
ARKLOW FLOOD RELIEF SCHEME

DRAWING TITLE
ELEVATION SOUTH BANK DOWNSTREAM OF ARKLOW BRIDGE SHEET 1

STATUS
FOR PLANNING

Date: 19.06.18	Scale: AS SHOWN	Drawn: NM	Chk: SH	App: KT
Project No: PH00886/01	Org. No: 1043	Rev: P1		