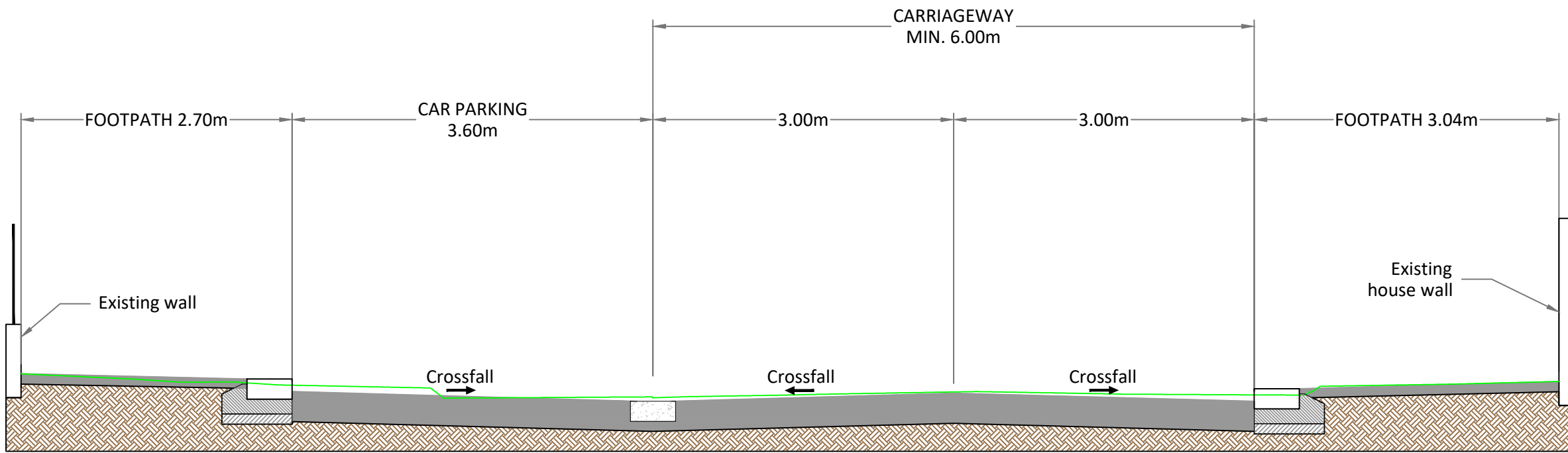


LEGEND	
SITE BOUNDARY	
PROPOSED CARRIAGEWAY BITUMEN	
PROPOSED CARRIAGEWAY (GRAY GRANITE PAVING SLABS 300MMX600MMX63MM)	
PROPOSED CARRIAGEWAY GATEWAY	
PROPOSED FOOTPATH (CONCRETE)	
PROPOSED FOOTPATH (BROWN GRANITE PAVING SLABS 300MMX600MMX63MM)	
PROPOSED TACTILE BLISTER RED	
PROPOSED TACTILE BLISTER BUFF	
PROPOSED WALKWAY	
PROPOSED ELEVATED WALKWAY	
PROPOSED VERGE	
PROPOSED TREES	
PROPOSED BENCH	
PROPOSED BOLLARDS	
PROPOSED FUTURE WALKWAY DECK	
EXISTING VEHICULAR ENTRANCE	
EXISTING WATERCOURSE	
PROTECTED STRUCTURE	

Layout plan
SCALE= 1:250



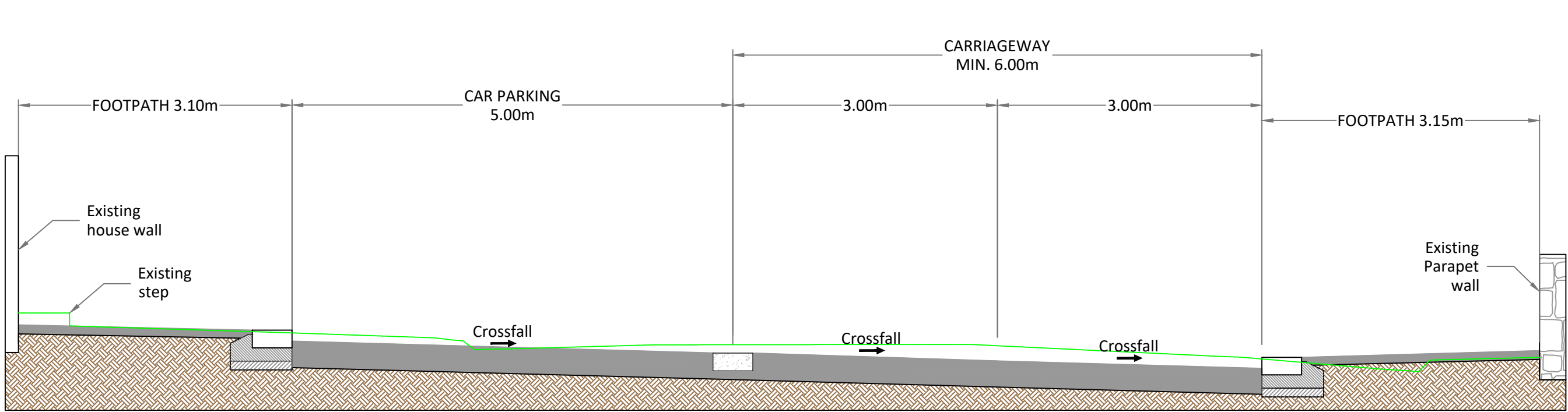
TYPICAL CROSS SECTION G-G

SCALE 1:50

ORDNANCE SURVEY OF IRELAND LICENCE NO. CYAL50213875 © GOVERNMENT OF IRELAND

- FOR SETTING OUT REFER TO ARCHITECT'S DRAWINGS.
- THIS DRAWING TO BE READ IN CONJUNCTION WITH ALL OTHER ARCHITECTURAL AND ENGINEERING DRAWINGS AND ALL OTHER RELEVANT DRAWINGS AND SPECIFICATIONS.
- DO NOT SCALE THIS DRAWING. USE FIGURED DIMENSIONS ONLY.
- NO PART OF THIS DOCUMENT MAY BE REPRODUCED OR TRANSMITTED IN ANY FORM OR STORED IN ANY RETRIEVAL SYSTEM OF ANY NATURE WITHOUT THE WRITTEN PERMISSION OF O'CONNOR SUTTON CRONIN AS COPYRIGHT HOLDER EXCEPT AS AGREED FOR USE ON THE PROJECT FOR WHICH THE DOCUMENT WAS ORIGINALLY ISSUED.

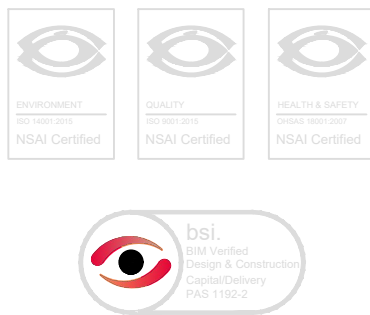
Rev No.	Date	Revision Note	Drn by	Chkd by
C01	31.01.22	ISSUED FOR PLANNING	RF	NMcM



TYPICAL CROSS SECTION H-H

SCALE 1:50

Rev No.	Date	Revision Note	Drn by	Chkd by



Head Office,
9 Prussia Street,
Dublin 7.
D07 KT57

TEL +353 (0)1 8682000

e: contactus@ocsc.ie

w: www.ocsc.ie

Dublin | London | Belfast | Galway | Cork | Birmingham



Client: Wicklow County Council
Project: Newtownmountkennedy Town Centre Refurbishment Project
Title: Part 8 Drawings
General Arrangement
Sheet 04 of 06

Code [Originator] Zone [Level] Type [Role] [Number] [Status] [Revision]
W335 OCSC · XX · XX · DR · C · 0005 A3 C01
Date: 21.01.22 Scale: 1:250 @ A1 Drn by: RF Chkd by: NMcM prvd by: BO'R