



ST. KEVIN'S NS, GREYSTONES

SAFE ROUTES TO SCHOOL PARENT SURVEY ANALYSIS

Prepared by: IO Officer Cynthia O'Mahony

Date: November 2021

St Kevin's NS – Parent Survey responses



The school distributed the survey to all parents, via their usual communications methods, during October 2021. Reminders were also issued.

The survey questions are appended to this document.

Responses received: 213

Students represented: 329 = 65.7% of school population (based on a total of 501*)

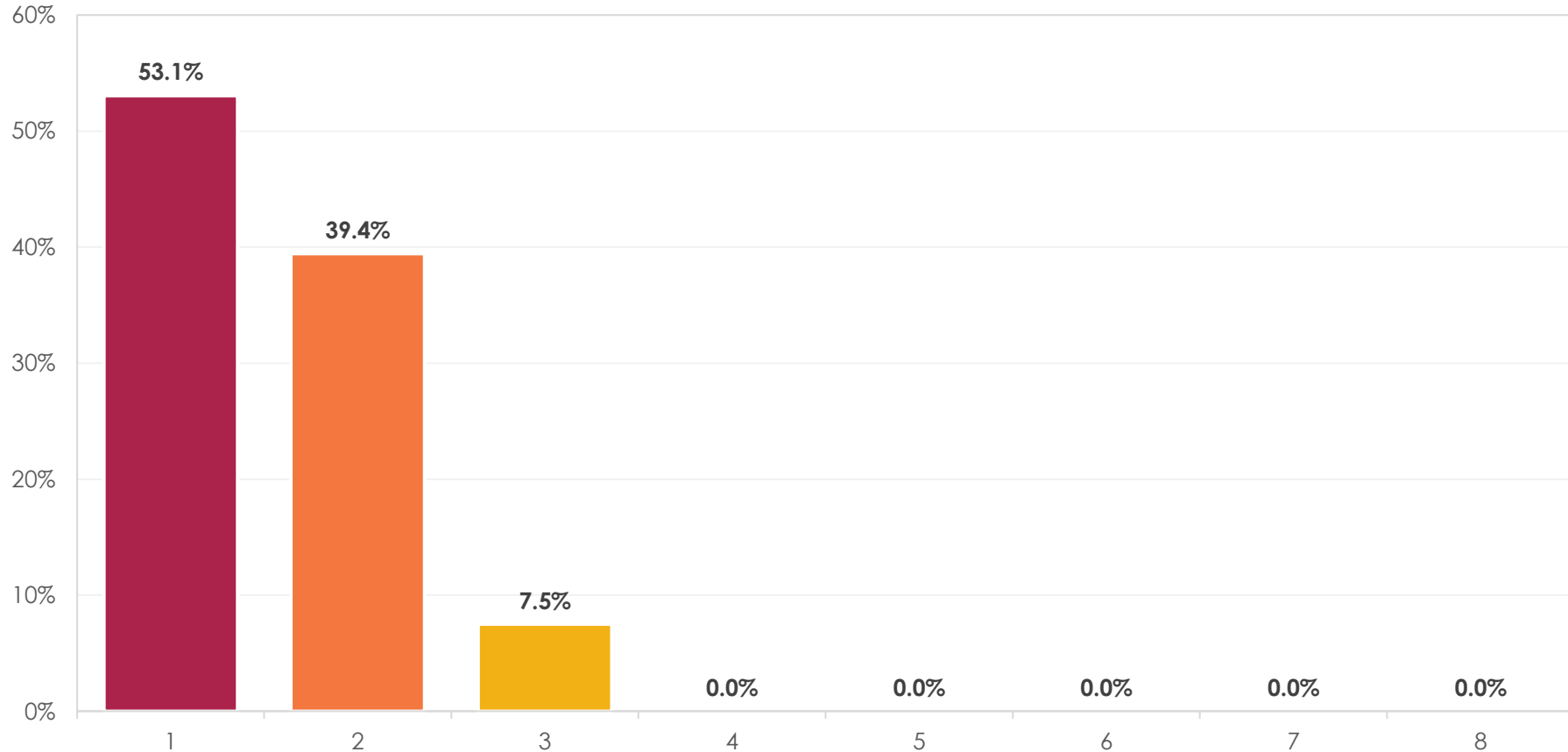
* Based on Expression of Interest (EOI) Enrolment Figures for 2021



St. Kevin's NS – Parent Survey responses



Number of students attending the school per response (shown as percentages)



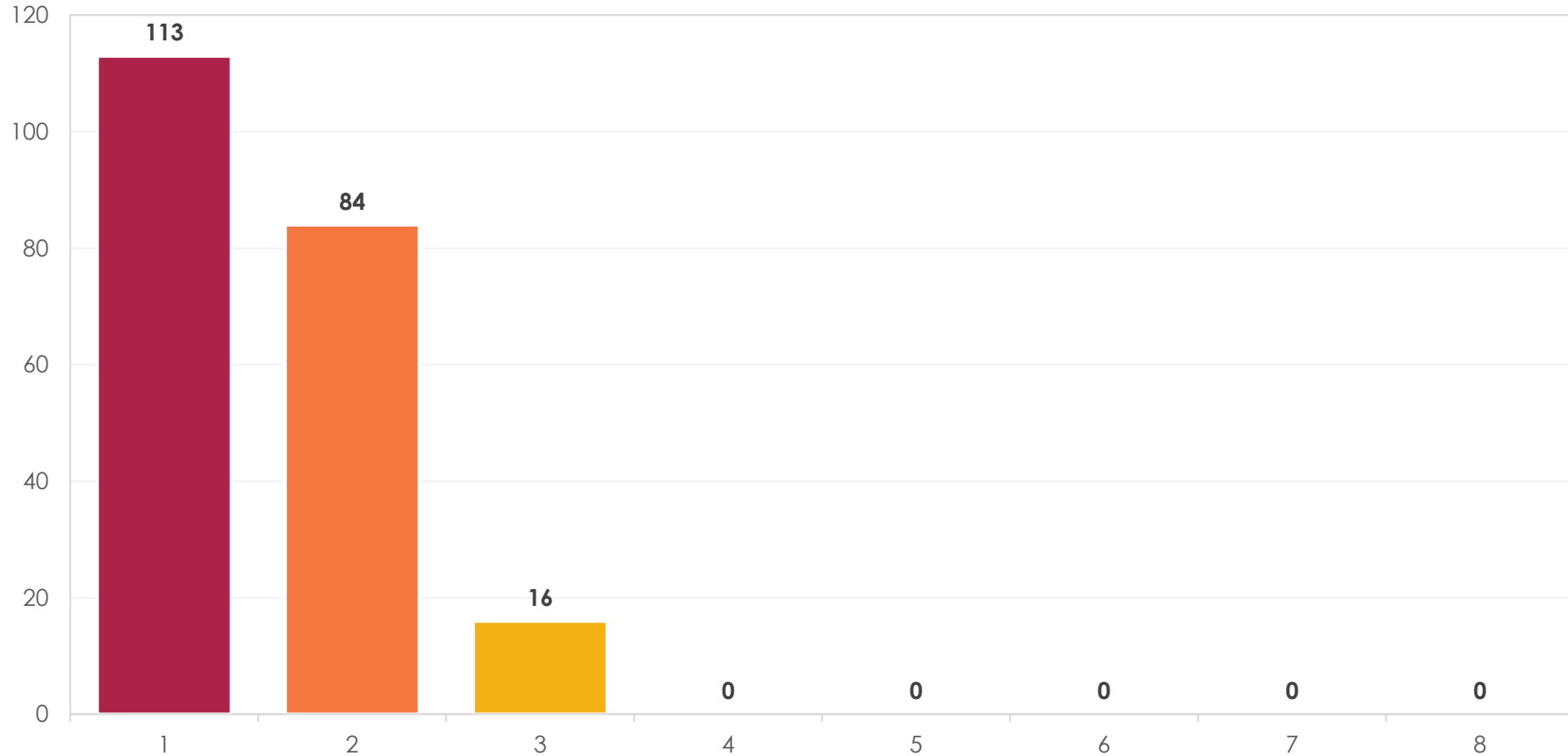
Q1. How many of your children attend this school?



St. Kevin's – Parent Survey responses



Number of students attending the school per response (shown as numbers)



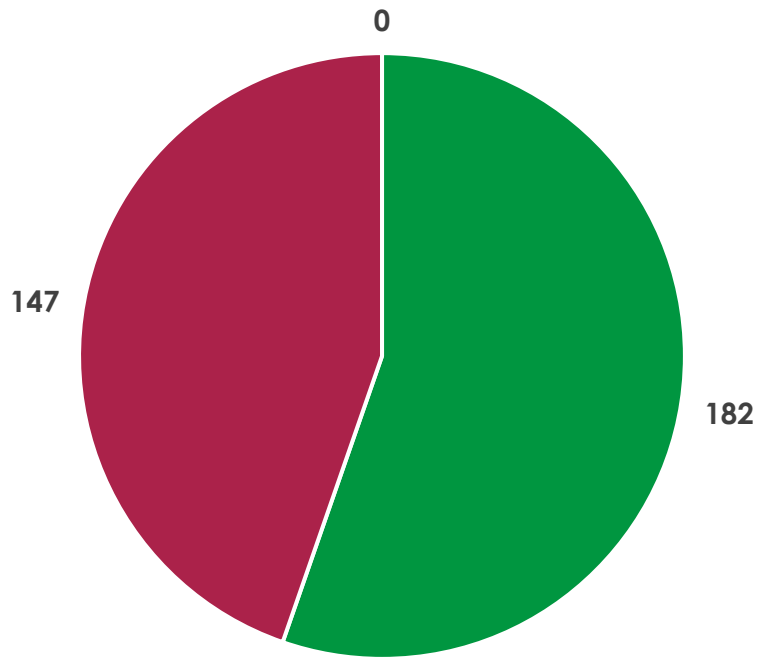
Q1. How many of your children attend this school?



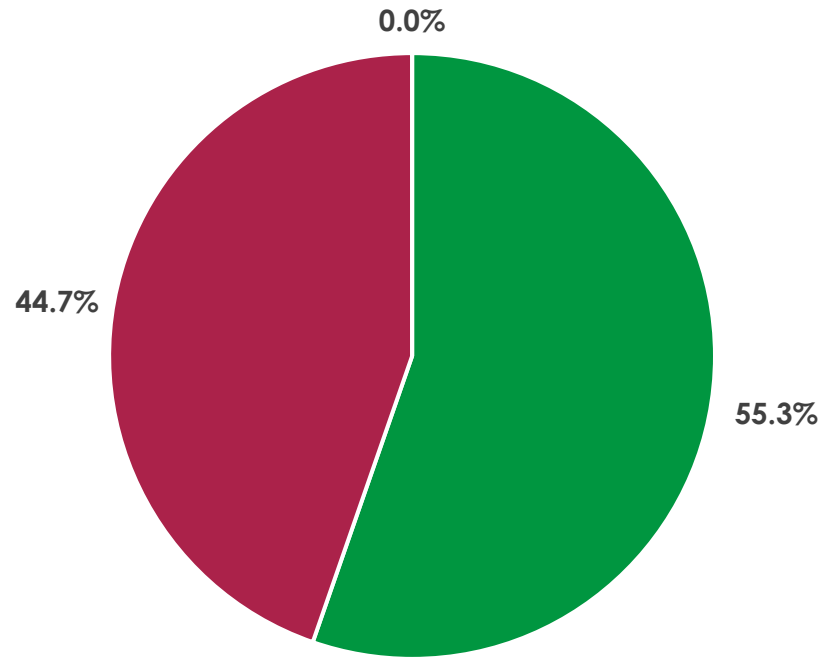
St. Kevin's NS – Parent Survey responses



Gender split of students represented in the survey



■ Male ■ Female ■ Prefer not to say



■ Male ■ Female ■ Prefer not to say

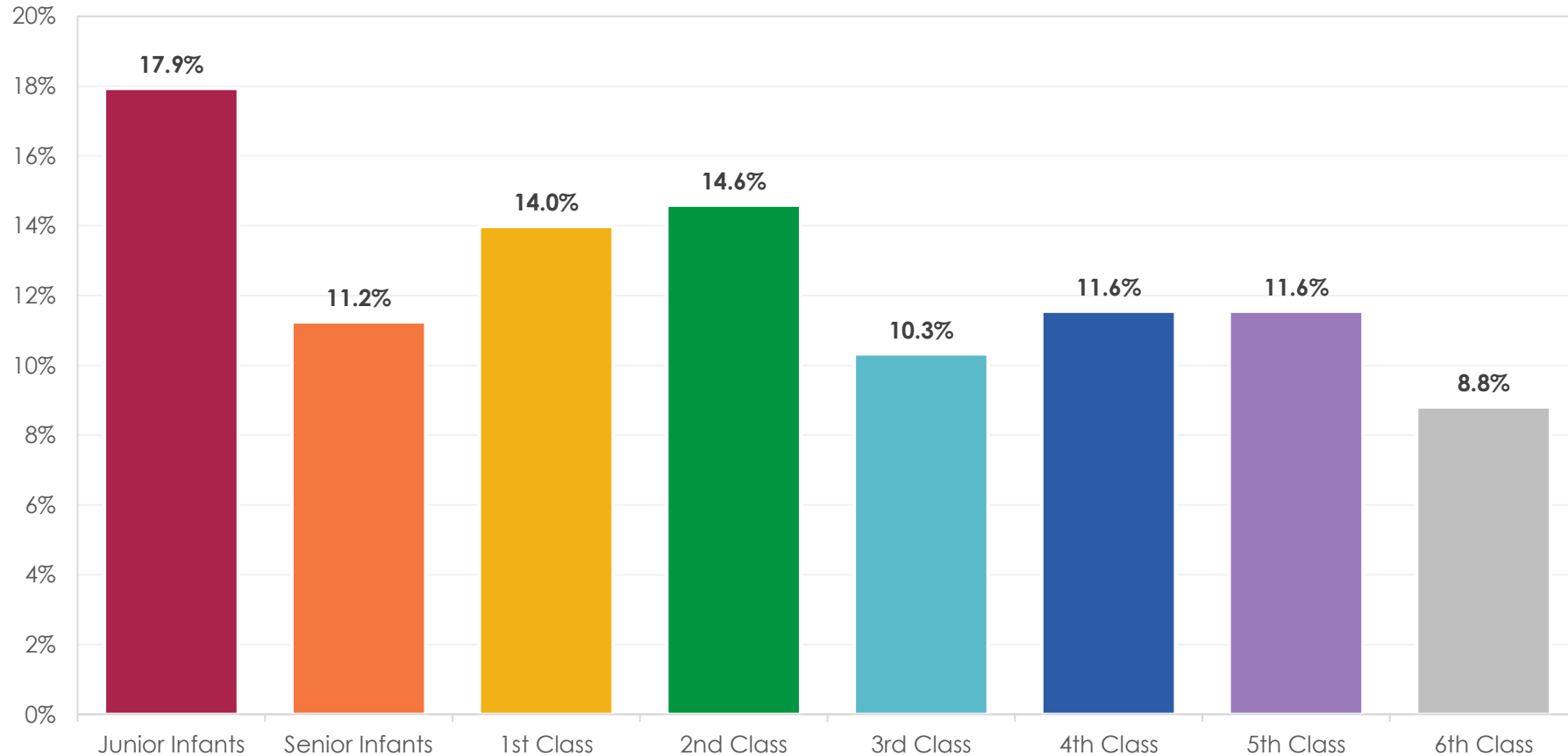
Q3. For each child, choose their gender



St. Kevin's NS – Parent Survey responses



Number of represented students by class/year (shown as percentages)



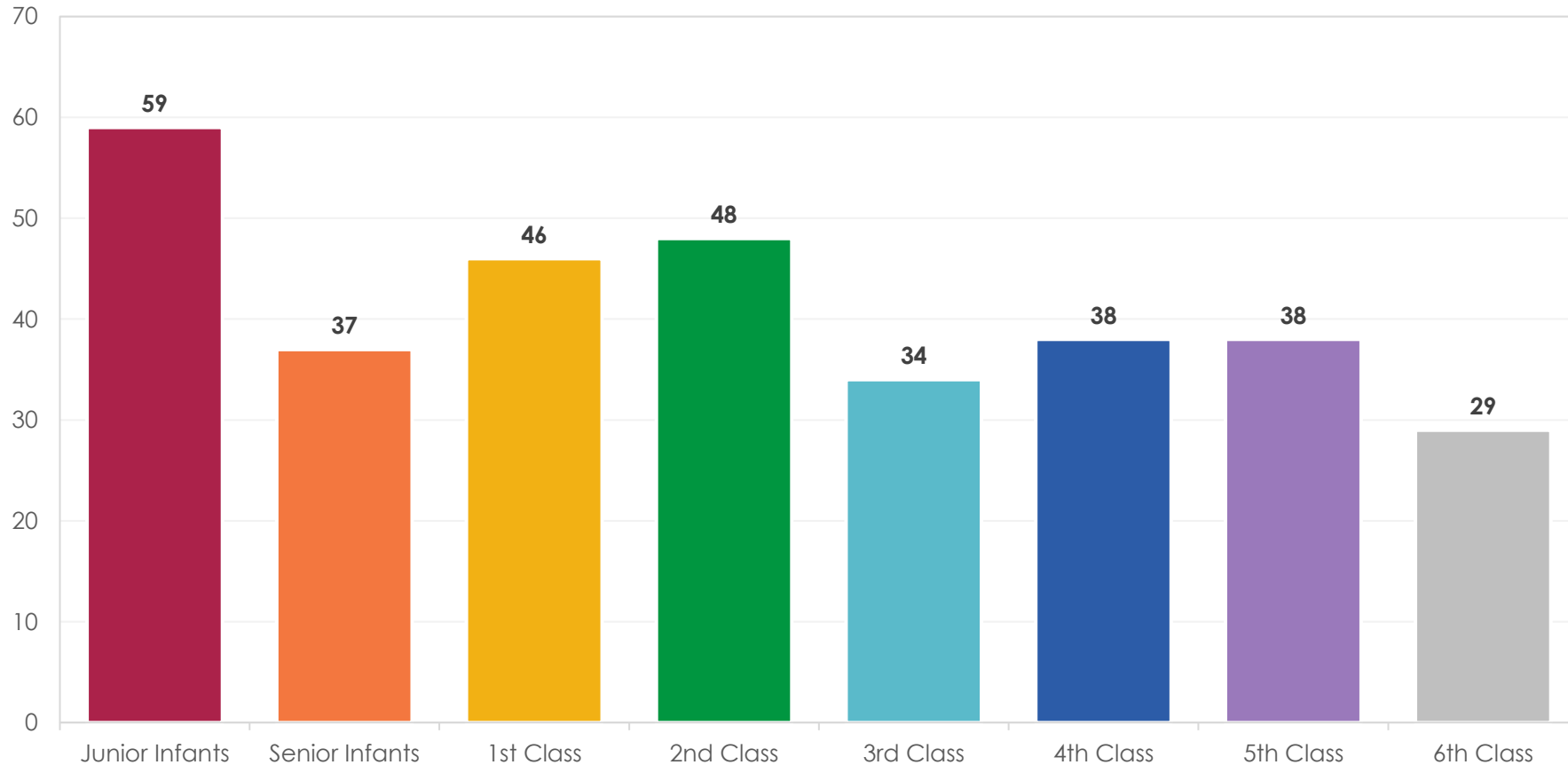
Q4. For each child, choose their class/year



St. Kevin's NS – Parent Survey responses



Number of represented students by class/year (shown as numbers)



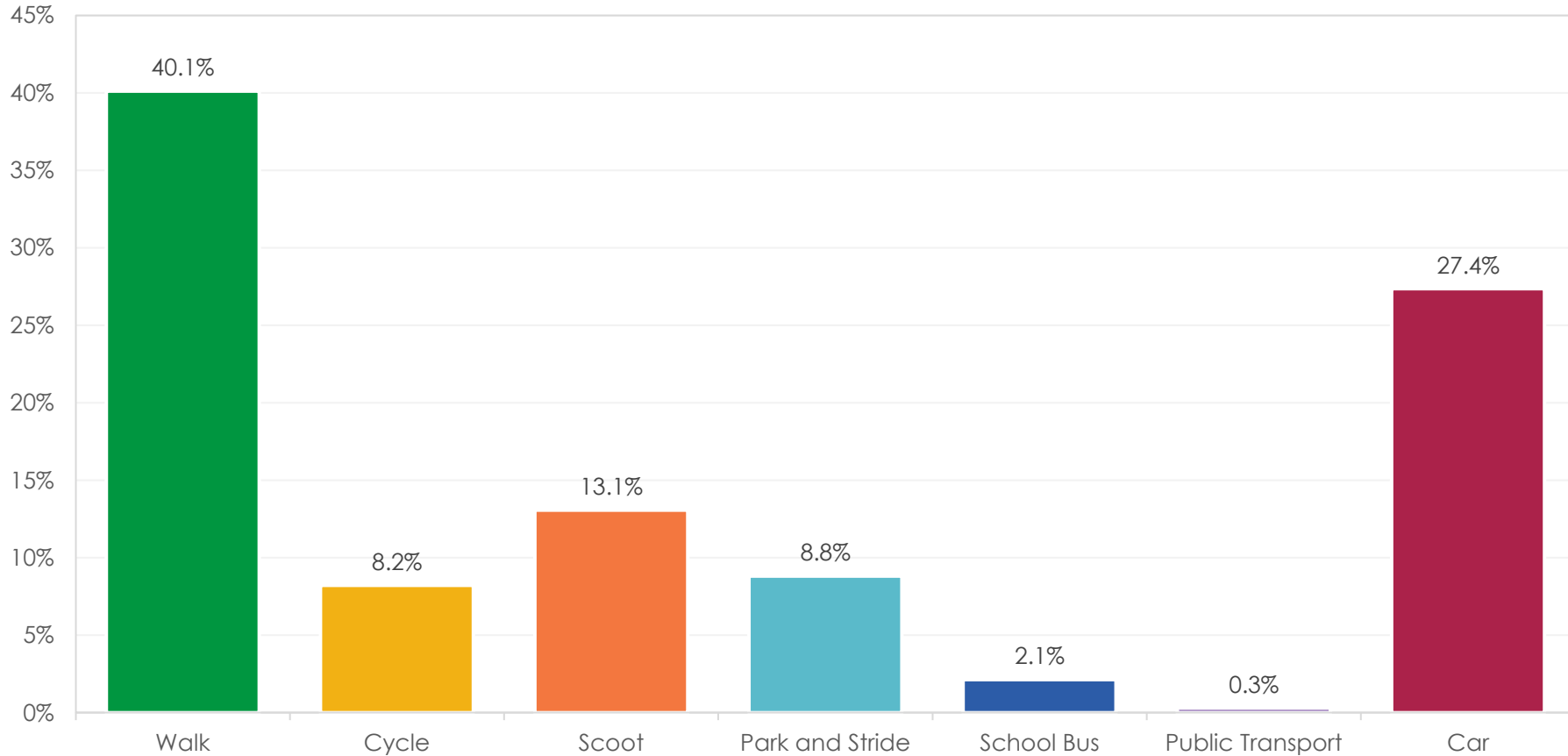
Q4. For each child, choose their class/year



St. Kevin's NS – Parent Survey responses



How students usually travel to school (shown as percentages)



Q5. For each child, choose how they usually travel to school.

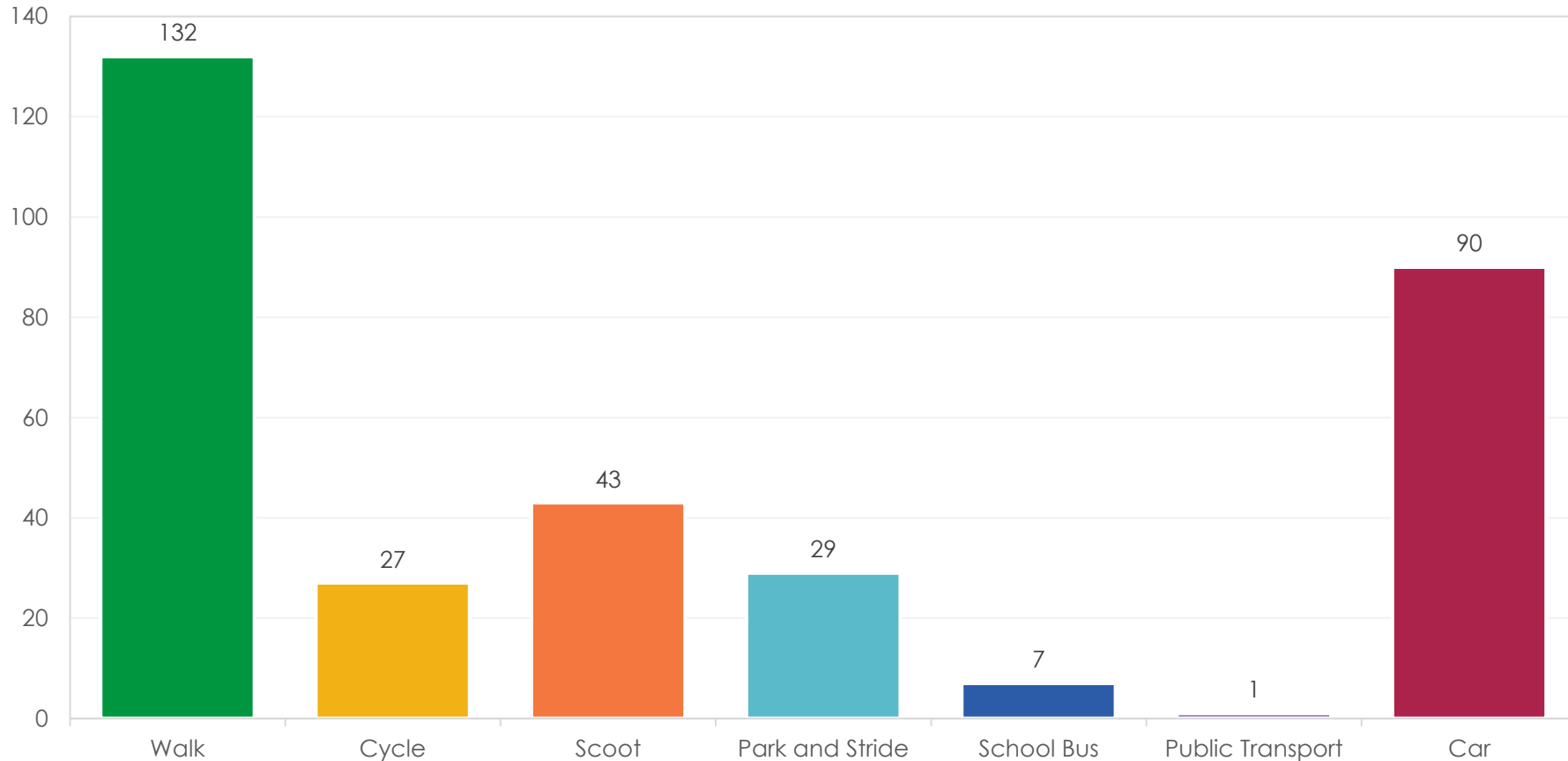
Park 'n' Stride is where a student is driven some of the way to school and walks [at least 5 minutes] the rest of the way.



St. Kevin's NS – Parent Survey responses



How students usually travel to school (shown as numbers)



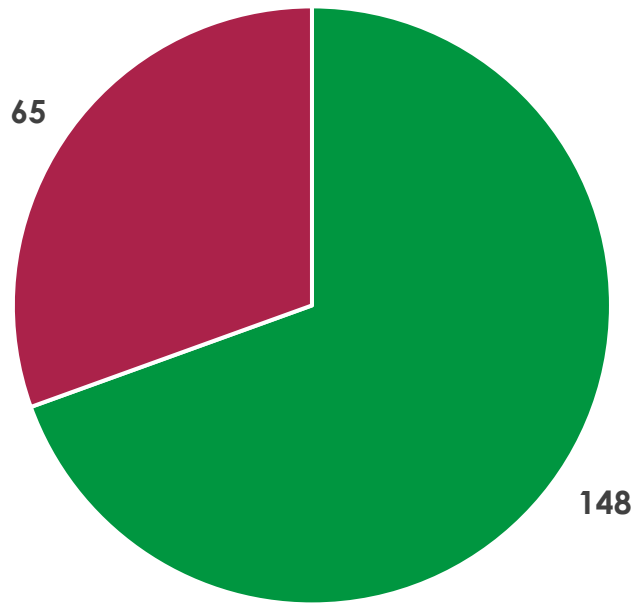
Q5. For each child, choose how they usually travel to school



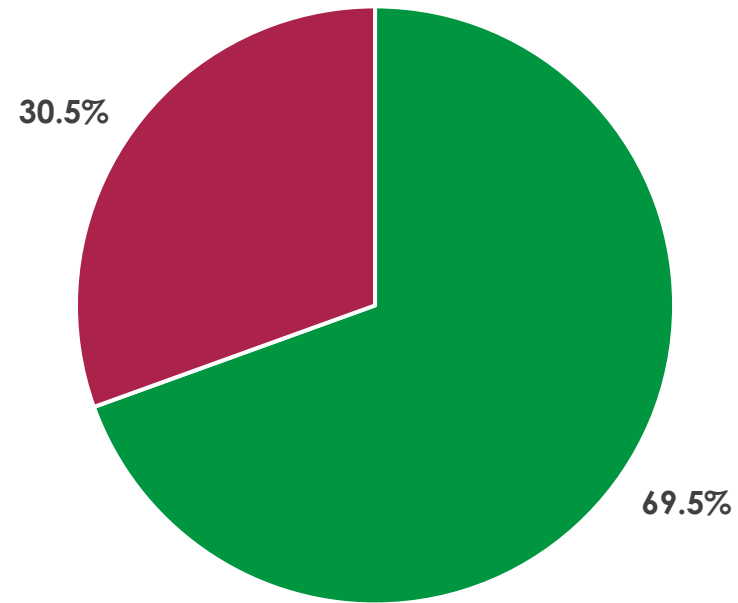
St. Kevin's NS – Parent Survey responses



Do you think road safety is a problem around your school?



■ Yes ■ No



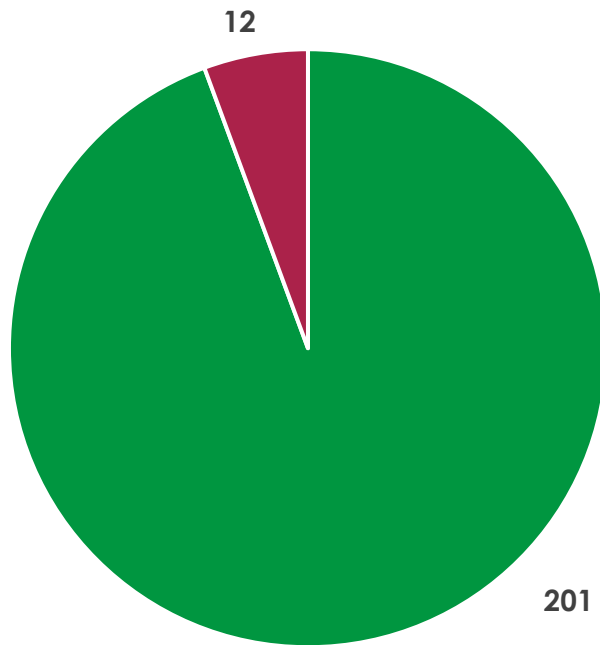
■ Yes ■ No



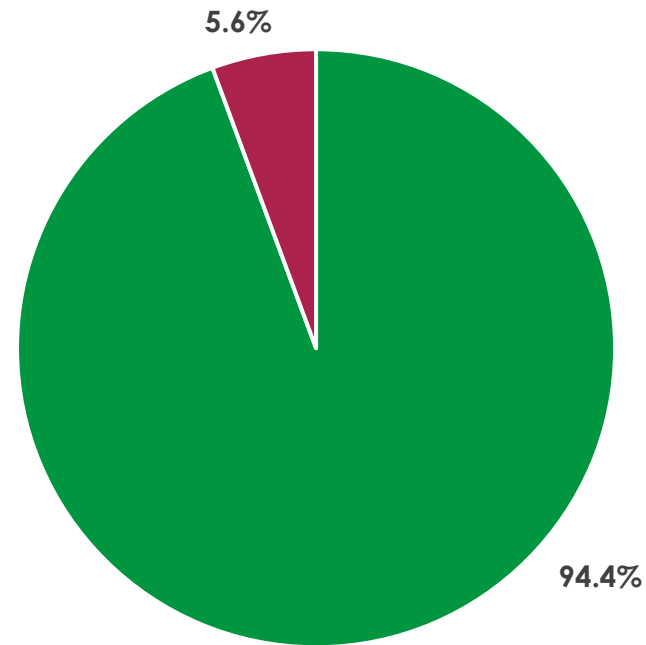
St. Kevin's NS – Parent Survey responses



Would you support works at the front of school that improve student safety, putting pedestrians and cyclists first?



■ Yes ■ No



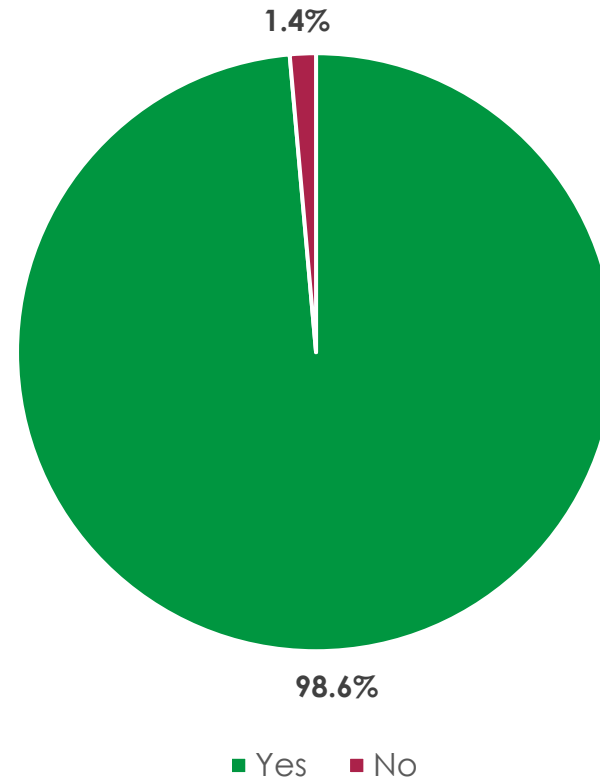
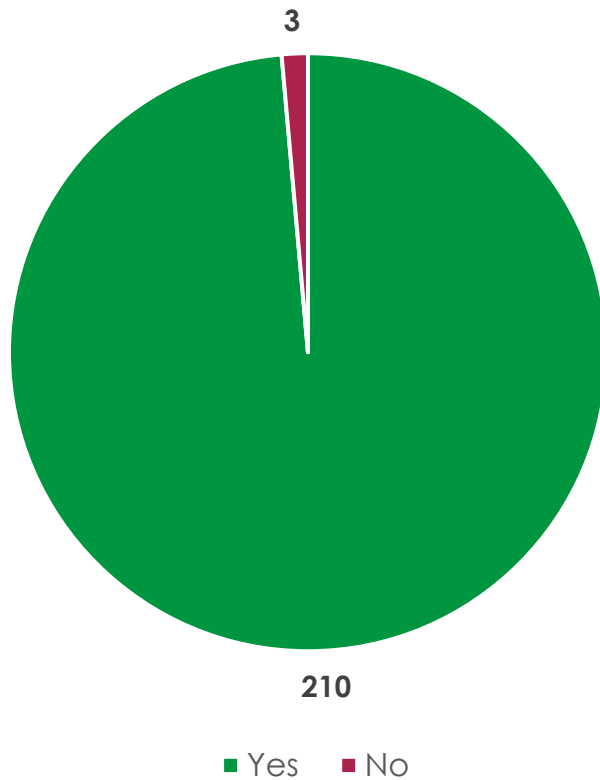
■ Yes ■ No



St. Kevin's NS – Parent Survey responses



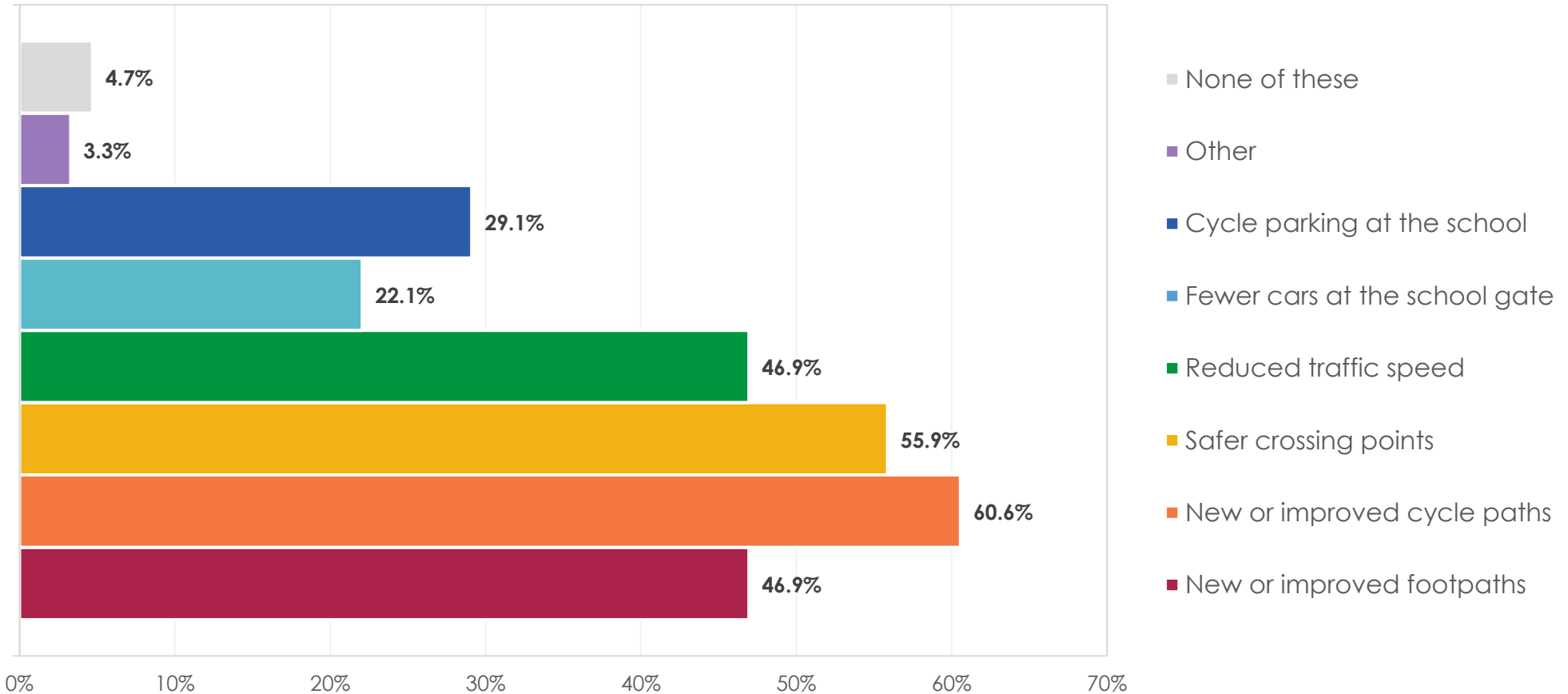
Would you support works that improve the walking and cycling routes to your school?



St. Kevin's NS – Parent Survey responses



What improvements would support you to walk, cycle or scoot to school?
(shown as percentages)



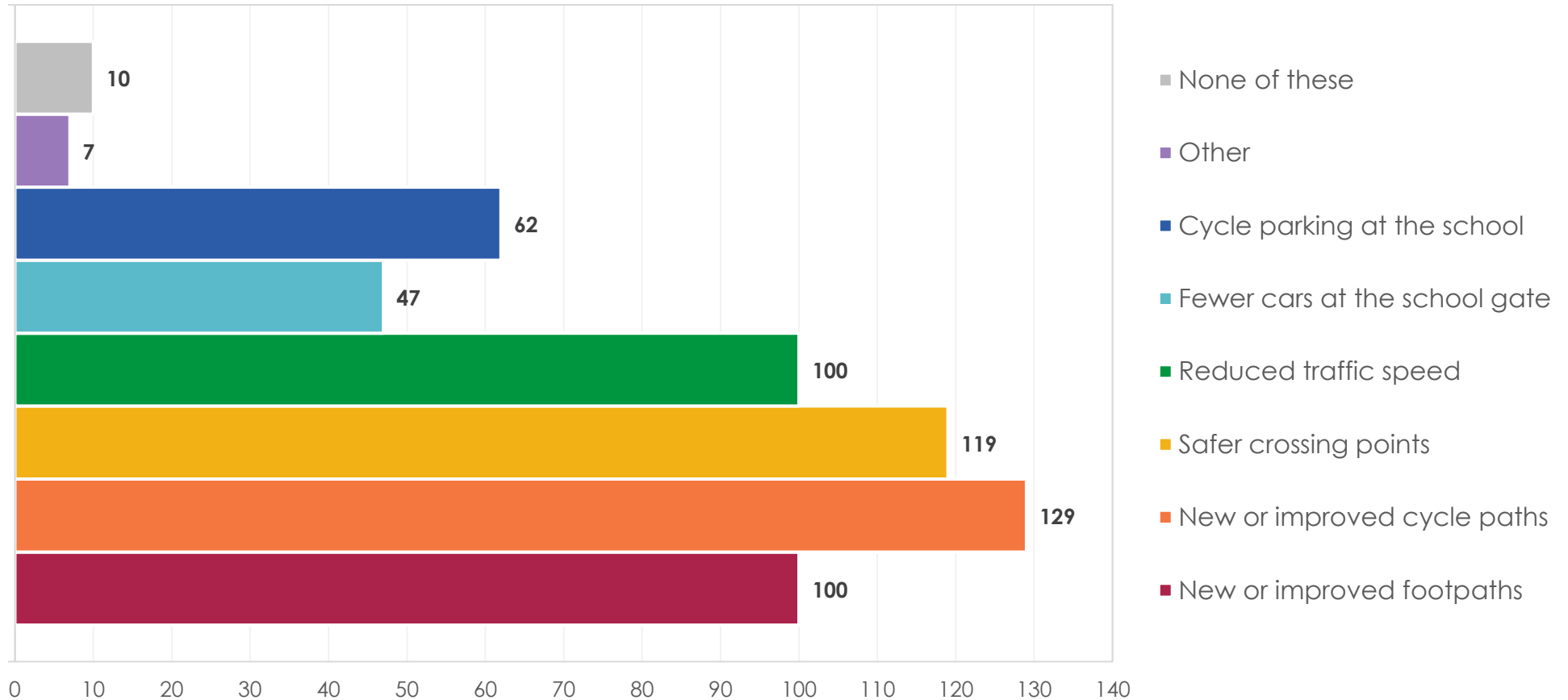
Q9. What improvements would support you to walk, cycle or scoot to school?



St. Kevin's NS – Parent Survey responses



**What improvements would support you to walk, cycle or scoot to school?
(shown as numbers)**



Q9. What improvements would support you to walk, cycle or scoot to school?





PARENT SURVEY QUESTIONS

Parent Survey Questions



Q1. How many of your children attend this school?

- Select a number (from 1 –8) from a drop down

Q2. Where does the journey to school begin?

- Choose a location on a map. Additional note to parents:

“To help improve routes to school, we want to get an idea of the locations from where students are travelling to school.

Please indicate where your school journey begins on the map.

It does not have to be directly on your home. It can be a point nearby, such as your estate entrance.”

Q3. For each child, choose their gender:

- Select Male, Female or Prefer not to say

Q4. For each child, choose their class:

- Primary: Junior Infants, Senior Infants, 1st Class, 2nd Class, 3rd Class, 4th Class, 5th Class, 6th Class
- Secondary: 1st Year, 2nd Year, 3rd Year, 4th Year, 5th Year, 6th Year

Q5. For each child, choose how they usually travel to school:

- Walk, Cycle, Scoot, Park 'n' Stride, Car, School Bus, Public Transport



Parent Survey Questions



Q6. Do you think road safety is a problem around your school?

- Select either Yes or No

Q7. Would you support works at the front of school that improve student safety, putting pedestrians and cyclists first?

- Select either Yes or No

Q8. Would you support works that improve the walking and cycling routes to your school?

- Select either Yes or No

Q9. What improvements would support you to walk, cycle or scoot to school?

- New or improved footpaths
- New or improved cycle paths
- Safer crossing points
- Reduced traffic speed
- Fewer cars at the school gate
- Cycle parking at the school
- Other
- None of these

Comments box (optional) up to 500 characters



End of Document

