A1

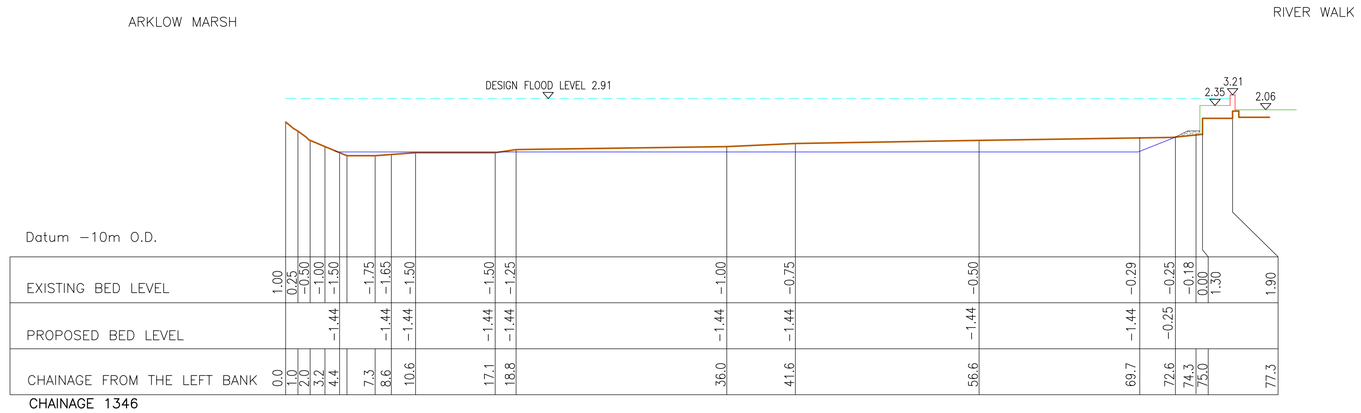

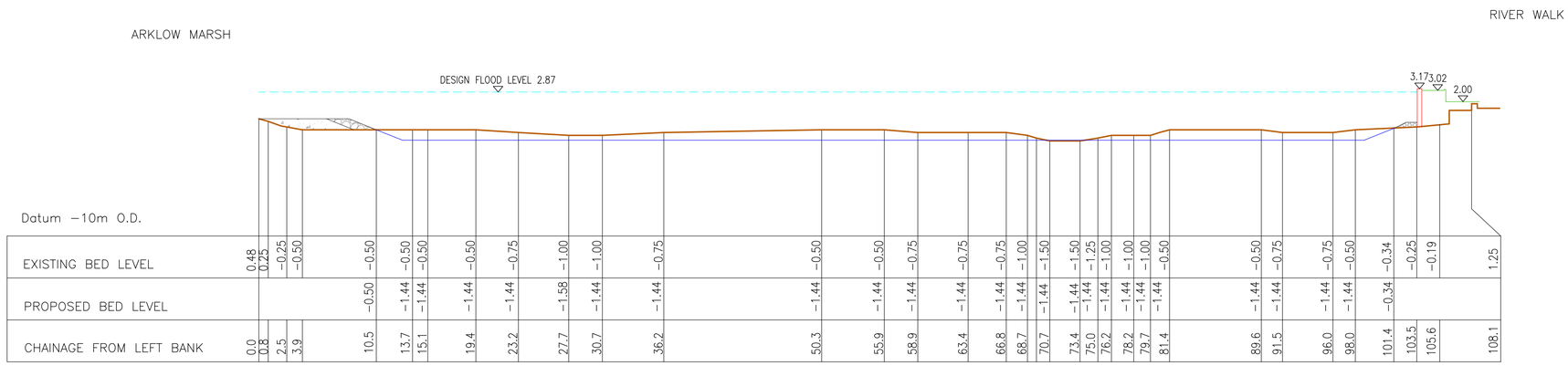

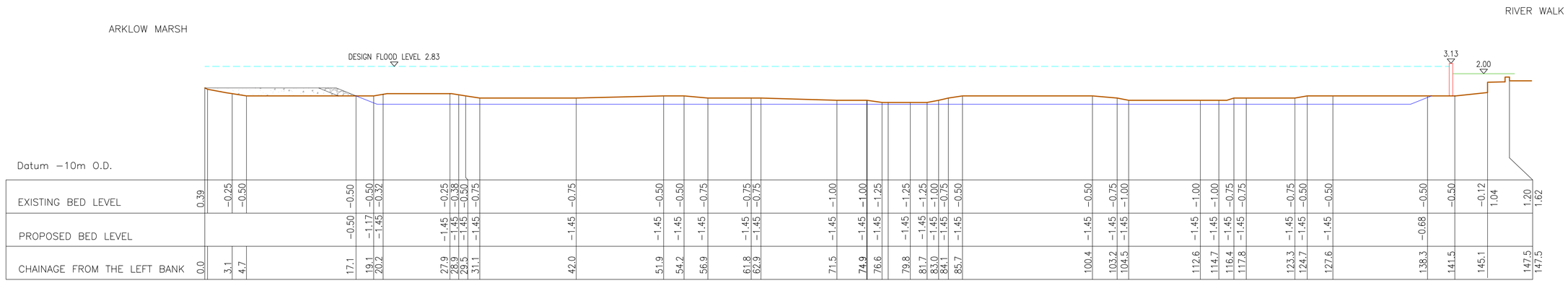

GENERAL NOTES

NOTES:

1. DO NOT SCALE OFF DRAWING
2. DRAWING TO BE READ IN CONJUNCTION WITH DRAWINGS 1003, 1011 & 1013–1020.
3. DRAWING IS FOR INFORMATION PURPOSES ONLY, NOT FOR CONSTRUCTION
4. ALL SIDE SLOPES ON DREDGE AREA AT: 2.5 HORIZ. TO 1 VERT.
5. REFER TO DRAWING 1003 FOR KEY PLAN OF CROSS SECTION LOCATIONS.
6. REFER TO DRAWING 1020 FOR PROPOSED TYPICAL CHANNEL EDGE DETAIL.
7. WHERE EXISTING BED LEVELS ARE LOWER THAN PROPOSED BED LEVELS, EXISTING BED LEVELS WILL BE MAINTAINED, EXCLUDING CONCRETE SCOUR SLAB EXTENT.

LEGEND

- EXISTING BED LEVEL
- PROPOSED BED LEVEL
- INDICATIVE MLWS
- DESIGN FLOOD LEVEL
- FLOOD DEFENCE WALLS
- GROUND LEVEL
- PROPOSED SOIL FILLED GEOTEXTILE SACKS
- PROPOSED RIP–RAP
- LOCAL RAISING OF RIVERBED

Rev	Date	Description	By	Chk	App
P5	11.03.21	ISSUE FOR PLANNING	LT	KBS	KT
P4	15.12.20	ISSUE FOR INFORMATION	LT	KBS	KT
P3	15.10.20	ISSUE FOR INFORMATION	LT	KBS	KT
P2	05.03.20	ISSUE FOR INFORMATION	LT	KBS	KT
P1	10.09.18	ISSUE FOR INFORMATION	NM	SH	KT

BYRNELOOBY
2100 Cork Airport Business Park, Kinsale Road, Cork
tel: +353 (0) 21 2407988
email: cork@ByrneLooby.com www.ByrneLooby.com
BAHRAIN • IRELAND • QATAR • SAUDI ARABIA • UAE • UK
CIVIL STRUCTURAL WATER & GEOTECHNICAL SPECIALISTS

CLIENT
WICKLOW COUNTY COUNCIL

PROJECT
ARKLOW FLOOD RELIEF SCHEME

DRAWING TITLE
CHANNEL DREDGING WORKS
CHANNEL CROSS SECTIONS
SHEET 2

STATUS
FOR PLANNING

Date: 12.07.18	Scale: 1:250	Drawn: CT	Chk: NM	App: KT
Project No: PH00886/01	Drg. No: 1012			Rev: P5

© BYRNE LOOBY PARTNERS. ALL RIGHTS RESERVED. CONFIDENTIAL AND PROPRIETARY.